

Marine Fisheries Census 2010 Tamilnadu



Department of Animal Husbandry, Dairying & Fisheries
Ministry of Agriculture, Government of India, New Delhi



Central Marine Fisheries Research Institute, Kochi
Indian Council of Agricultural Research, New Delhi



Cadalmin™ Varna

Marine Ornamental Fish Feed



- 'Varna' is a scientifically evaluated, slow sinking marine ornamental fish feed.
- Constituents: 38% protein, 9% fat, 39% carbohydrates, 7% ash (minerals) and less than 2% fiber. Contents are marine protein, soy protein, wheat flour, oil vitamins, minerals, colour imparting nutrients like carotenoids from natural sources, immune promoters, probiotics and antioxidants.
- Availability in particle size: 0.25mm, 0.75 mm and 1 mm.
- Recommended usage: Feed 2-3 % of the fish body weight once in a day.



For further information please contact: The Director,
Central Marine Fisheries Research Institute

Ernakulam North PO, Cochin-682018

E-mail: director@cmfri.org.in, Web: www.cmfri.org.in Tel: 0484-2394867; Fax: 0484-2394909



Cadalmin™ Green Algal extract

Natural in every sense

Cadalmin™ GAe



- A 100% vegetarian nutraceutical from nature for joint pain and arthritis
- GAe is a natural alternative to synthetic nonsteroidal anti-inflammatory drugs (NSAIDs) without any harmful side effects
- A highly cost-effective and indigenous product



For further information please contact: The Director,
Central Marine Fisheries Research Institute

Ernakulam North PO, Cochin-682018

E-mail: director@cmfri.org.in, Web: www.cmfri.org.in Tel: 0484-2394867; Fax: 0484-2394909



PART II

4

Marine Fisheries Census 2010

Tamil Nadu



सत्यमेव जयते



भा.कृ.अनु.प.
ICAR

Government of India
Ministry of Agriculture
Department of Animal Husbandry, Dairying & Fisheries
Krishi Bhavan, New Delhi

Central Marine Fisheries Research Institute, Kochi
(Indian Council of Agricultural Research, New Delhi)



PREFACE



Marine fishery resources are renewable and limited, therefore management of the harvest of marine fishery resources is necessary for sustained production from the sea. Towards this, it is very much essential to have reliable and updated knowledgebase on status of marine fishery resources, fishing effort expended, number of fishing villages, number of landing centres, fisherfolk population, their educational status, occupational status, infrastructure facilities existing in fishing villages, fishing crafts, fishing gears etc. For generating such information the Central Marine Fisheries Research Institute (CMFRI), Cochin has been periodically conducting frame surveys. The first marine fisheries census was conducted by CMFRI in 1980 with the support of Ministry of Agriculture. Second marine fisheries census on all India basis was conducted during 2005. Dynamic changes have taken place in the fishery and there were many management interventions introduced by the state and central governments from time to time. Changes have also taken place in the crafts and gear, fisherfolk population structure, availability of resources and their spread, infrastructure facilities, educational status etc.

In view of the dynamic nature of the marine fisheries sector, the policies and interventions need to be reviewed periodically. Reliable updated real time data on different aspects of marine fisheries is very much essential for developing suitable policies and interventions. The Department of Animal Husbandry Dairying and Fisheries (DAHDF), Ministry of Agriculture, Government of India during the 11th five year plan has taken up a central sector scheme on “Strengthening of database and Geographical Information System for fisheries sector” with Census on Marine Fisheries as one of the components which was assigned to CMFRI, considering the expertise and experience in conducting the massive census on all India basis, for the second time.

The list of marine fishing villages for the different maritime states and union territories which formed the frame for the census, which was updated with the most recent information received from the

respective state fisheries departments. This information was validated by conducting a pre-census survey. In addition to the task of selection of enumerators for the conduct of census operation, information on number of households in each village was also collected during the pre-census survey. The necessary schedules for collection of information from marine fishermen households were developed by conducting a series of workshops at CMFRI headquarters, regional and research centers. The data collection schedules so developed was approved by the Technical Monitoring Committee set up by the DAHDF. Workshops and trainings were also conducted at different locations for the field level supervisors and enumerators regarding the filling up of different schedules. Instructions were also prepared and distributed to field level supervisors and enumerators on each item of entry in the schedules. The census was carried out through 2,074 enumerators in 3,288 marine fishing villages and information from 8,64,550 households were collected. The entire operation was carried out under the supervision at different levels by the scientists and technical staff of CMFRI. The schedules used for enumeration were bilingual, both in English and local language.

The final report is in two parts, Part I with information at national level and the Part II is for each maritime state. The scope, time frame, parameters, definitions, type of schedules etc. are also described in Part I. This document is a consolidated report for the state of Tamil Nadu, covering 573 marine fishing villages along the 13 coastal districts, which provides districtwise information on marine fishing villages, fish landing centres, population structure, educational status, socio-economic profile, occupation together with the ownership pattern of crafts and gears among fisherfolk. It is also intended to provide a summary of the crafts in the fishery and the infrastructure facilities available in the marine fishing villages in the state.

It is my pleasure to use this opportunity to thank the DAHDF and the Indian Council of Agricultural Research (ICAR) for having trust in CMFRI in its ability to take up the arduous task of carrying out the National Marine Fishery Census 2010. At this juncture I take the opportunity to thank the DAHDF for accepting the CMFRI national marine fisheries data (after reconciliation with states) as the official data of Government of India. I thank the state fisheries department for extending all the supports for the successful conduct of census. The sincere and hard work carried out by Fishery Resource Assessment Division staff need special mention and I thank each one of them. Special thanks are due for all the scientific, technical and administrative staff of CMFRI who were involved in one way or other in the conduct of census. Finally, appreciations also go to Dr. G. Gopakumar, Dr. E. Vivekanandan, Dr. M. S. Madan, Dr. H. Mohamad Kasim, Dr. G. Mohanraj and Dr. V. Kripa, present and former Scientists-in-Charge of Mandapam Regional Centre, Madras and Tuticorin Research Centres of CMFRI for the support and help rendered in completing this program successfully. I am sure this report will be of enormous use to all associated with the development of marine fisheries.



(G. Syda Rao)

CMFRI
Kochi

Director, CMFRI & National Co-ordinator,
Marine Fisheries Census, 2010

CONTENTS



Summary	1
Districtwise tables	5
Villagewise tables	29
List of marine fishing villages	411
List of landing centres	421



SUMMARY

Marine Fisheries Census 2010 was carried out in thirteen coastal districts of Tamil Nadu namely, Thiruvallur, Chennai, Kanchipuram, Villupuram, Cuddalore, Nagapattinam, Thiruvarur, Thanjavur, Pudukottai, Ramanathapuram, Tuticorin, Tirunelveli and Kanyakumari during April-May, 2010. The scope, time frame and terms used are described in Part I of the Marine Fisheries Census Report. The significant features are summarized below.

Fishing villages and landing centres

- There are 573 marine fishing villages wherein fishermen reside. The maximum number was in Ramanathapuram district (178) and minimum was in Tirunelveli district (9). The number of fishing villages in the remaining districts varied between 13 to 57.
- The total number of marine fish landing centres in Tamil Nadu was 407, of which the maximum number belonged to Ramanathapuram district (90) and the minimum was in Thiruvarur district (3).

Population

- There were 1,92,697 marine fishermen households in the state with a total population of 8,02,912. The maximum number of families was in Ramanathapuram district (41,048), followed by Kanyakumari (40,266). The lowest number of families was in Thiruvarur district (2,580).
- Of the total fisher folk population, Ramanathapuram accounted for 24% followed by Kanyakumari (20%), Nagapattinam (11%), Tuticorin (10%) and Chennai (8%).
- Among 1,92,697 fishermen families, 96% belonged to traditional fishermen.
- The average number of families in a village was 336, with 1,401 persons per village.
- The average family size was 4.1 with a maximum 4.7 in Ramanathapuram district and a minimum 3.5 in Kanchipuram district.
- Adult males constituted 36%, adult females 34% and children 31% of the marine fisherfolk population in Tamil Nadu.
- Women formed 48% of the population and the female to male ratio was 939 for 1000 males. This ratio was maximum in Chennai district (1008) and minimum in Pudukkottai district (909).

Poverty

- There were 1,27,245 (66%) families below poverty line.
- Among the thirteen coastal districts, the largest proportion of fishermen families below poverty line was found in Villupuram district (99.9%) followed by Kancheepuram (99.6%), Thanjavur (99.3%), Thiruvallur (96.0%) and Chennai (95.2%) districts and it was the minimum in Kanyakumari district (18.9%).

Education

- In Tamil Nadu 63% of fisherfolk (excluding children below 5 years) were educated with different levels of education.
- About 28% of the fisherfolk had primary level education, 28% had secondary level, 7% had above secondary level education and the rest 37% of the population was unschooled.
- Nearly 97% of the marine fisherfolk in Thanjavur district had at least primary level of education. Other prominent districts were Thiruvallur (95%), Kanyakumari (83%) and Tirunelveli (80%).
- The proportion of unschooled fisherfolk was highest in Chennai (68%) district

Occupation

- There were 2,14,064 active fishermen of whom 1,98,856 were fulltime fishermen, 13,078 part-time and the rest engaged in fish seed collection.
- About 51 % of fisherfolk, excluding children, were occupied with active fishing (38%) and fishing allied activities (13%).
- There were 71,541 fisherfolk engaged in fishing allied activities, such as marketing (52%), labourers (18%), curing/processing (10%), making/repairing net (10%) and peeling (4%).
- Women outweighed men in fishing allied activities accounting about 71%. Among the major fishing allied activities, women dominated in marketing of fish (89%), peeling (87%) and curing/processing (86%).
- Largest number of fisherfolk engaged in fishing allied activities belonged to Ramanathapuram district (24%) whereas this was only 1% in Tirunelveli district.
- Ramanathapuram (45%), Chennai (19%) and Nagapattinam (11%) districts accounted 75% of those involved as labourers.

- Almost 56% of the fisherfolk engaged in curing and processing belonged to Ramanathapuram and Nagapattinam districts.
- About 51% of those involved in peeling belonged to Ramanathapuram district, 25% to Thiruvavarur and 12% to Tuticorin.
- Nearly 31% of those involved in making/repairing net belonged to Ramanathapuram district, 18% to Villupuram, 15% to Kanyakumari and 10% to Nagapattinam.

Religion

- Hindus constituted 56% of the total fishermen families followed by Christians 37% and Muslims 7%.
- The fishermen families in Tuticorin, Tirunelveli and Kanyakumari districts were dominated by Christians whereas Hindus formed the majority in other districts.
- Only 6% of the fishermen families belonged to SC/ST.

Membership in co-operatives

- 58% of the adult fisherfolk were having membership in co-operative societies of which 78% were in fisheries co-operative societies.

Craft in the fishery

- There were 46,070 crafts in the fishery of which 10,692 were mechanized, 24,942 motorized and non-motorized formed the rest.
- Trawlers (54%) and gillnetters (38%) were the main crafts in the mechanized sector.
- No mechanized crafts were observed in the fishery of Thiruvallur, Kanchipuram, Villupuram, Thiruvavarur and Tirunelveli districts.
- In Tamil Nadu, of the total 5,767 trawlers, 35% belonged to Ramanathapuram, 16% to Nagapattinam, 11% each to Kanyakumari and Cuddalore and 10% to Chennai districts, which altogether constituted 83%.
- Mechanized ringseiners were mainly observed in Cuddalore (81%) district, whereas most of the mechanized gillnetters were observed in Ramanathapuram district (65%).

Craft/Gear owned by the fisherfolk

- There were 37,466 crafts owned by fisherfolk, of which 6,783 were mechanized, 17,273 motorized and 13,410 non-motorized.
- Gillnetters and Trawlers accounted for 45% each of the total mechanized crafts owned by fisherfolk.
- Though no mechanized crafts were operation in Thiruvallur, Kanchipuram, Villupuram, and Tirunelveli districts, fishermen owned mechanized crafts like trawlers, ringseiners and gillnetters which were operated in other districts or states.
- Important gears owned by fisherfolk were gillnets, drift nets, trawlnets, seines and hook and lines. Sharing pattern was more visible in gillnet, driftnet and hook and lines.

Infrastructure

- In Tamil Nadu, 77% of the fishermen houses were pucca houses.
- There were 502 primary schools, 149 secondary schools, 23 colleges and 14 technical institutions in the fishing villages of Tamil Nadu.
- About 95% of the fishing villages were electrified, 70% had bus stop/stand and 96% had cell phone coverage.
- There were 105 ice factories, 64 boat yards, 45 curing yards, 41 cold storages, 24 peeling sheds, 6 freezing plants, 5 oil extraction plants and 3 processing plants located in Tamil Nadu.

DISTRICTWISE TABLES

LIST OF DISTRICTWISE TABLES

Table 1.	District profile.....	9
Table 2.	Population distribution structure	10
Table 3.	Educational status	11
Table 4.	Active fisherfolk.....	12
Table 5.	Occupation profile.....	13
Table 6.	Gender-wise fishing allied activities.....	14
Table 7.	Religion and community (no. of families)	15
Table 8.	Membership in co-operatives	16
Table 9.	Fishermen families engaged in aquaculture.....	17
Table 10.	Life saving equipments & electronic equipments (no. of families) ...	18
Table 11.	Fishing craft in the fishery	19
Table 12.	Craft owned by fisherfolk (100% ownership)	20-21
Table 13.	Families having <100% ownership of fishing craft.....	22
Table 14.	Fishing gear owned by fisherfolk (100% ownership).....	23
Table 15.	Fishing gear owned by fisherfolk (<100% ownership).....	24
Table 16.	Infrastructure - housing & education (in the villages).....	25
Table 17.	Infrastructure / facilities (in the villages).....	26
Table 18.	Infrastructure - fishery related (in the villages).....	27

TABLE 1. DISTRICT PROFILE

District	Landing centres	Fishing villages	Fishermen families	Traditional fishermen families	BPL families	Fisherfolk population
Thiruvallur	18	26	7,544	7,543	7,240	28,109
Chennai	14	44	15,176	13,653	14,445	67,464
Kanchipuram	42	42	8,469	8,463	8,436	29,974
Villupuram	18	19	4,720	4,710	4,716	18,124
Cuddalore	44	42	12,714	12,548	10,588	48,518
Nagapattinam	41	57	21,122	20,854	13,927	84,369
Thiruvavur	3	13	2,580	2,577	2,080	9,995
Thanjavur	25	31	6,530	6,528	6,483	29,489
Pudukkottai	30	33	6,398	6,015	2,689	29,663
Ramanathapuram	90	178	41,048	37,680	33,429	193,413
Tuticorin	27	32	19,998	18,828	13,212	82,560
Tirunelveli	9	9	6,132	6,125	2,399	24,639
Kanyakumari	46	47	40,266	39,941	7,601	156,595
Total	407	573	192,697	185,465	127,245	802,912

TABLE 2. POPULATION DISTRIBUTION STRUCTURE

District	Male			Female			Total	Average family size	Sex ratio (females per 1000 males)
	Adult	Children		Adult	Children				
		UP to 5 yrs	Above 5 yrs		Up to 5 yrs	Above 5 yrs			
Thiruvallur	9,134	1,060	3,848	9,417	999	3,651	28,109	3.73	1,002
Chennai	26,475	1,530	5,588	27,229	1,746	4,896	67,464	4.45	1,008
Kanchipuram	10,757	1,768	2,856	10,478	1,510	2,605	29,974	3.54	949
Villupuram	5,561	1,069	2,655	5,736	878	2,225	18,124	3.84	952
Cuddalore	17,219	2,401	5,726	16,336	2,289	4,547	48,518	3.82	914
Nagapattinam	28,738	4,277	10,652	26,984	4,019	9,699	84,369	3.99	932
Thiruvarur	3,978	155	1,066	3,626	150	1,020	9,995	3.87	922
Thanjavur	10,215	1,186	3,599	9,640	1,221	3,628	29,489	4.52	966
Pudukkottai	9,795	1,455	4,286	9,085	1,537	3,505	29,663	4.64	909
Ramanathapuram	69,338	7,722	23,926	63,821	7,450	21,156	193,413	4.71	915
Tuticorin	28,798	3,626	10,016	27,213	3,701	9,206	82,560	4.13	945
Tirunelveli	8,415	1,209	3,183	7,911	1,111	2,810	24,639	4.02	924
Kanyakumari	57,735	7,421	15,729	54,298	7,297	14,115	156,595	3.89	936
Total	286,158	34,879	93,130	271,774	33,908	83,063	802,912	4.17	939

TABLE 3. EDUCATIONAL STATUS

District	Primary		Higher Secondary		Above Higher Secondary		Unschoolled*	
	Male	Female	Male	Female	Male	Female	Male	Female
	Thiruvallur	6,282	6,870	5,514	4,986	600	389	586
Chennai	4,661	4,357	4,925	4,578	1,212	1,106	21,265	22,084
Kanchipuram	3,692	3,507	4,221	3,335	679	548	5,021	5,693
Villupuram	1,781	1,589	2,238	2,067	352	341	3,845	3,964
Cuddalore	5,326	4,436	5,459	5,228	1,243	968	10,917	10,251
Nagapattinam	11,822	10,434	10,753	9,043	2,174	1,593	14,641	15,613
Thiruvarur	701	548	1,528	1,206	278	141	2,537	2,751
Thanjavur	6,202	7,202	5,711	4,743	1,541	887	360	436
Pudukkottai	4,711	4,547	4,285	2,891	804	542	4,281	4,610
Ramanathapuram	19,584	17,251	23,154	20,418	3,773	2,823	46,753	44,485
Tuticorin	13,214	11,779	12,115	11,869	1,869	1,806	11,616	10,965
Tirunelveli	4,537	3,846	3,354	3,444	1,253	1,409	2,454	2,022
Kanyakumari	27,095	21,872	23,874	24,396	9,696	11,053	12,799	11,092
Total	109,608	98,238	107,131	98,204	25,474	23,606	137,075	134,789

* children below 5 years excluded

TABLE 4. ACTIVE FISHERFOLK

District	Actual fishing		Fish seed collection						Total
	Full time	Part time	Full time		Part time		Total		
			Male	Female	Male	Female			
Thiruvallur	7,198	328	0	0	0	0	0	7,526	
Chennai	13,678	708	6	3	1	2	2	14,398	
Kanchipuram	8,835	625	77	0	2	0	0	9,539	
Villupuram	4,599	97	0	0	0	0	0	4,696	
Cuddalore	14,376	260	45	5	0	12	12	14,698	
Nagapattinam	22,229	804	172	62	4	18	18	23,289	
Thiruvarur	1,975	612	45	2	0	0	0	2,634	
Thanjavur	7,383	135	0	0	0	5	5	7,523	
Pudukkottai	8,083	139	0	0	0	5	5	8,227	
Ramanathapuram	44,815	3,938	11	7	6	21	21	48,798	
Tuticorin	20,759	988	19	2	0	4	4	21,772	
Tirunelveli	5,334	608	3	1	0	1	1	5,947	
Kanyakumari	39,592	3,836	1,185	58	111	235	235	45,017	
Total	198,856	13,078	1,563	140	124	303	303	214,064	

TABLE 5. OCCUPATION PROFILE

District	Active fishermen	No. of members involved in fishing allied activities							Other than fishing	Total occupied
		Marketing of fish	Making/Repairing Net	Curing/Processing	Peeling	Labourer	Others			
Thiruvallur	7,526	1,978	0	0	2	94	15	626	10,241	
Chennai	14,398	5,431	256	61	22	2,491	128	3,064	25,851	
Kanchipuram	9,539	5,480	350	631	5	11	168	285	16,469	
Villupuram	4,696	2,568	1,259	810	54	43	20	216	9,666	
Cuddalore	14,698	1,845	412	132	3	320	386	32	17,828	
Nagapattinam	23,289	6,718	696	1,965	63	1,385	388	370	34,874	
Thiruvavur	2,634	685	81	304	779	2	1	143	4,629	
Thanjavur	7,523	812	47	47	2	1,061	43	51	9,586	
Pudukkottai	8,227	2,443	50	23	13	401	5	0	11,162	
Ramanathapuram	48,798	3,876	2,148	1,975	1,574	5,776	1,537	1,618	67,302	
Tuticorin	21,772	2,514	644	499	382	469	328	767	27,375	
Tirunelveli	5,947	285	16	27	20	148	312	758	7,513	
Kanyakumari	45,017	2,805	1,036	651	157	627	746	1,917	52,956	
Total	214,064	37,440	6,995	7,125	3,076	12,828	4,077	9,847	295,452	

TABLE 6. GENDER-WISE FISHING ALLIED ACTIVITIES

District	Marketing of fish		Making/ Repairing Net		Curing/ Processing		Peeling		Labourer		Others*	
	Male	Female	Male	Female	Male	Female	Male	Female	Male	Female	Male	Female
Thiruvallur	12	1,966	0	0	0	0	0	2	53	41	1	14
Chennai	244	5,187	221	35	23	38	12	10	2,395	96	24	104
Kanchipuram	57	5,423	238	112	4	627	5	0	9	2	47	121
Villupuram	184	2,384	1,129	130	26	784	5	49	37	6	6	14
Cuddalore	93	1,752	389	23	10	122	1	2	241	79	43	343
Nagapattinam	415	6,303	426	270	138	1,827	21	42	915	470	43	345
Thiruvarur	40	645	23	58	0	304	0	779	0	2	1	0
Thanjavur	242	570	45	2	4	43	1	1	916	145	33	10
Pudukkottai	879	1,564	34	16	8	15	1	12	237	164	1	4
Ramanathapuram	1,505	2,371	1,375	773	569	1,406	310	1,264	3,506	2,270	633	904
Tuticorin	209	2,305	194	450	68	431	14	368	262	207	213	115
Tirunelveli	70	215	11	5	13	14	3	17	119	29	214	98
Kanyakumari	278	2,527	382	654	127	524	28	129	368	259	264	482
Total	4,228	33,212	4,467	2,528	990	6,135	401	2,675	9,058	3,770	1,523	2,554

*includes,Auctioneers,Ice breakers, Collection of bivalves, Collection of other shells, Collection of seaweed,Collection of ornamental fish

TABLE 7. RELIGION AND COMMUNITY (NO. OF FAMILIES)

District	Religion				Total	Community SC/ST
	Hinduism	Islam	Christianity	Others		
Thiruvallur	7,453	56	35	0	7,544	33
Chennai	13,606	199	1,368	3	15,176	1,109
Kanchipuram	8,411	2	56	0	8,469	40
Villupuram	4,715	0	5	0	4,720	1
Cuddalore	12,680	6	28	0	12,714	646
Nagapattinam	20,659	122	341	0	21,122	257
Thiruvarur	2,194	293	93	0	2,580	119
Thanjavur	4,334	2,102	94	0	6,530	371
Pudukkottai	4,309	1,641	446	2	6,398	382
Ramanathapuram	27,066	7,745	6,237	0	41,048	5,212
Tuticorin	3,439	608	15,951	0	19,998	1,816
Tirunelveli	49	1	6,079	3	6,132	30
Kanyakumari	251	54	39,961	0	40,266	1,096
Total	109,166	12,829	70,694	8	192,697	11,112

TABLE 8. MEMBERSHIP IN CO-OPERATIVES

District	Members in			Total
	Fisheries co-operatives	Other co-operatives		
Thiruvallur	13,687	0		13,687
Chennai	15,730	5,337		21,067
Kanchipuram	13,101	546		13,647
Villupuram	6,647	1,292		7,939
Cuddalore	16,203	572		16,775
Nagapattinam	34,452	838		35,290
Thiruvarur	2,792	89		2,881
Thanjavur	6,276	532		6,808
Pudukkottai	8,247	3,077		11,324
Ramanathapuram	62,803	26,248		89,051
Tuticorin	29,073	14,109		43,182
Tirunelveli	4,533	2,443		6,976
Kanyakumari	40,834	15,739		56,573
Total	254,378	70,822		325,200

TABLE 9. FISHERMEN FAMILIES ENGAGED IN AQUACULTURE

District	Type of aquaculture						Acquired training
	Fish	Prawn	Crab	Lobster	Seaweed	Total	
Thiruvallur	0	0	0	0	0	0	526
Chennai	0	1	1	0	0	2	7
Kanchipuram	15	0	0	0	0	15	123
Cuddalore	56	35	2	0	0	93	366
Nagapattinam	2	7	0	0	0	9	42
Thiruvarur	1	0	0	0	0	1	0
Thanjavur	0	0	0	0	0	0	15
Ramanathapuram	61	0	0	1	149	211	130
Tuticorin	3	2	1	2	0	8	508
Tirunelveli	8	1	0	0	0	9	16
Kanyakumari	2	2	0	0	0	4	61
Total	148	48	4	3	149	352	1,794

TABLE 10. LIFE SAVING EQUIPMENTS & ELECTRONIC EQUIPMENTS (NO. OF FAMILIES)

District	Life saving equipment	Electronic /Communication gadgets		
		Mobile phone	GPS	Others
Thiruvallur	617	3131	0	0
Chennai	3679	4993	117	1
Kanchipuram	5485	4719	86	3
Villupuram	1330	2189	97	231
Cuddalore	7537	11745	384	28
Nagapattinam	9531	9118	189	20
Thiruvarur	260	685	0	0
Thanjavur	5878	4280	0	228
Pudukkottai	6212	5222	0	17
Ramanathapuram	1298	28662	658	26
Tuticorin	3285	5753	931	74
Tirunelveli	3570	1860	175	191
Kanyakumari	17091	10290	3807	841
Total	65773	92647	6444	1660

TABLE 11. FISHING CRAFT IN THE FISHERY

District	Trawlers	Gillnetters	Liners	Ring seiners	Others	Total Mechanized	Motorized	Non-motorized	Total
Thiruvallur	0	0	0	0	0	0	1,519	192	1,711
Chennai	569	132	0	0	0	701	1,328	665	2,694
Kanchipuram	0	0	0	0	0	0	2,079	863	2,942
Villupuram	0	0	0	0	0	0	1,610	620	2,230
Cuddalore	643	152	0	249	5	1,049	2,255	836	4,140
Nagapattinam	927	0	0	0	0	927	4,016	1,146	6,089
Thiruvarur	0	0	0	0	0	0	82	38	120
Thanjavur	212	0	0	0	0	212	1,201	336	1,749
Pudukkottai	443	0	0	0	0	443	998	718	2,159
Ramanathapuram	1,995	2,622	0	57	116	4,790	372	1,926	7,088
Tuticorin	333	1,097	0	0	90	1,520	1,699	294	3,513
Tirunelveli	0	0	0	0	0	0	1,111	205	1,316
Kanyakumari	645	25	380	0	0	1,050	6,672	2,597	10,319
Total	5,767	4,028	380	306	211	10,692	24,942	10,436	46,070

TABLE 12. CRAFT OWNED BY FISHERFOLK (100% OWNERSHIP)

Type	Thiruvallur	Chennai	Kanchipuram	Villupuram	Cuddalore	Nagapattinam	Thiruvarur	Thanjavur	Pudukkottai	Ramanathapuram	Tuticorin	Tirunelveli	Kanyakumari	Total
Mechanized														
Trawler	24	275	4	4	386	476	0	158	273	1,136	112	0	198	3,046
Gillnetter	0	44	1	4	265	133	0	1	11	1,623	934	0	43	3,059
Ringseiner	0	3	0	1	140	29	0	11	27	50	3	3	7	274
Liner	0	0	0	0	4	1	0	0	0	2	7	0	267	281
Others	1	0	0	7	18	52	0	0	0	11	22	0	12	123
Outboard														
Catamaran	91	96	212	43	86	524	0	7	7	52	61	94	1,274	2,547
Dugout canoe	1	2	3	0	4	19	0	0	0	74	7	3	31	144
Plank built boat	0	5	0	0	30	35	0	0	41	87	7	0	23	228
Plywood boat	0	0	0	2	7	5	0	0	1	2	391	3	1,310	1,721
Fibre glass boat	1,305	497	405	184	1,388	2,054	73	970	1,058	1,184	825	695	1,137	11,775
Ferro cement boat	0	0	0	21	2	6	2	1	0	68	4	0	1	105

TABLE 12. Contd.

Type	Thiruvallur	Chennai	Kanchipuram	Villupuram	Cuddalore	Nagapattinam	Thiruvannamalai	Thanjavur	Pudukkottai	Ramanathapuram	Tuticorin	Tirunelveli	Kanyakumari	Total
Carrier boat	0	1	0	0	1	3	0	0	37	1	0	0	1	44
Teppa	0	0	0	2	40	128	2	0	205	272	1	5	7	662
Others	1	0	0	4	1	27	0	2	5	0	0	0	7	47
Non-motorized														
Dugout canoe	0	0	47	0	19	8	16	0	1	27	2	0	6	126
Catamaran	264	334	1,860	1,103	1,367	822	0	120	18	259	178	346	2,290	8,961
Plank built boat	0	2	1	0	19	63	0	183	514	2,315	191	0	163	3,451
Ferro cement boat	0	0	0	0	0	1	0	0	0	0	0	0	6	7
Thermocol boat	0	1	0	1	3	0	0	0	0	542	169	0	0	716
Masula boat	0	0	3	4	5	3	0	0	10	5	5	0	3	38
Others	0	0	3	1	36	3	0	0	0	66	1	0	1	111

TABLE 13. FAMILIES HAVING <100% OWNERSHIP OF FISHING CRAFT

Type	Thiruvallur	Chennai	Kanchipuram	Villupuram	Cuddalore	Nagapattinam	Thiruvarur	Thanjavur	Pudukkottai	Ramanathapuram	Tuticorin	Tirunelveli	Kanyakumari	Total
Mechanized														
Trawler	0	3	12	18	223	126	0	0	7	122	15	0	580	1,106
Gillnetter	0	0	15	24	72	3	0	0	0	278	134	1	119	646
Ringseiner	0	0	6	76	868	101	0	0	0	4	0	4	7	1,066
Liner	0	0	0	2	3	4	0	0	0	0	0	0	527	536
Others	0	0	0	93	0	26	0	0	0	0	0	0	9	128
Outboard														
Catamarans	32	126	312	20	53	172	0	0	1	3	10	25	384	1,138
Dugout canoe	0	0	13	16	5	6	0	0	1	18	3	0	11	73
Plank built boat	0	0	1	0	52	9	0	0	1	31	0	0	15	109
Plywood boat	3	0	0	8	4	1	0	0	3	1	99	1	502	622
Fibre glass boat	704	98	3,189	1,282	685	1,028	92	2	32	150	294	522	362	8,440
Ferro cement boat	0	0	1	54	165	5	0	0	0	1	0	0	1	227
Carrier boat	0	0	0	0	1	1	0	0	1	0	0	0	1	4
Teppa	0	0	0	0	99	9	0	0	10	50	0	0	5	173
Others	0	0	8	47	0	10	0	0	0	0	0	2	1	68

TABLE 14. FISHING GEAR OWNED BY FISHERFOLK (100% OWNERSHIP)

Type	Thiruvallur	Chennai	Kanchipuram	Villupuram	Cuddalore	Nagapattinam	Thiruvarur	Thanjavur	Pudukkottai	Ramanathapuram	Tuticorin	Tirunelveli	Kanyakumari	Total
Trawl net	19	222	17	4	528	568	2	610	2,008	1,457	130	0	307	5,872
Gillnet	197	420	1,453	440	1,846	1,519	152	3,236	2,129	6,362	3,198	1,571	3,828	26,351
Drift net	2	34	335	27	379	627	1,901	1,444	496	719	252	105	853	7,174
Ring seine	4	8	10	119	160	415	13	25	48	62	26	3	142	1,035
Boat seine	3	1	6	13	15	121	0	150	232	537	2	0	105	1,185
Bagnet	3	18	26	4	9	283	0	2	6	0	3	0	9	363
Shore seine	2	13	162	455	271	2,948	0	83	4	200	72	0	79	4,289
Cast net	27	7	15	2	498	203	0	16	15	141	24	0	5	953
Hooks & Lines	41	78	124	102	162	289	0	92	626	1,284	628	71	2,087	5,584
Troll line	1	29	289	11	9	65	0	49	51	1	146	1	369	1,021
Fixed net	0	0	1	38	1	36	0	0	0	0	0	0	5	81
Traps	0	0	1	0	22	12	0	1	21	148	1	0	19	225
Scoop net	4	55	1	0	2	20	0	0	6	2	0	0	0	90
Others	127	102	81	231	72	1,876	791	5	2	275	6	50	10	3,628

TABLE 15. FISHING GEAR OWNED BY FISHERFOLK (<100% OWNERSHIP)

Type	Thiruvallur	Chennai	Kanchipuram	Vilupuram	Cuddalore	Nagapattinam	Thiruvarur	Thanjavur	Pudukkottai	Ramanathapuram	Tuticorin	Tirunelveli	Kanyakumari	Total
Trawl net	2	2	6	8	29	43	0	12	13	141	5	0	153	414
Gillnet	632	242	1,228	326	139	138	6	128	7	540	244	187	435	4,252
Drift net	2	9	359	16	22	69	45	123	3	52	12	26	263	1,001
Ring seine	3	2	3	80	48	71	0	23	0	1	2	0	9	242
Boat seine	0	0	2	12	2	17	0	0	0	1	0	0	25	59
Bagnet	1	1	15	2	1	2	0	0	0	0	1	0	4	27
Shore seine	0	1	166	199	4	305	0	12	0	21	1	0	35	744
Cast net	5	0	1	2	11	26	0	0	0	7	3	0	2	57
Hooks & Lines	46	64	175	67	9	74	0	0	1	8	22	11	502	979
Troll line	0	1	274	10	1	3	0	0	0	0	21	0	28	338
Fixed net	0	0	0	15	0	4	0	0	0	0	0	0	0	19
Traps	1	0	0	0	0	1	0	0	0	2	0	0	2	6
Scoop net	2	0	0	0	0	1	0	0	0	0	0	0	0	3
Others	126	151	113	37	17	135	29	0	0	19	0	4	0	631

TABLE 16. INFRASTRUCTURE - HOUSING & EDUCATION (IN THE VILLAGES)

District	No. of villages	No. of Families	Housing		Education			
			Kutcha houses	Pucca houses	Primary	Secondary	College	Technical Institutions
Thiruvallur	26	7,544	1,938	5,606	9	2	0	0
Chennai	44	15,176	2,346	12,830	14	5	0	0
Kanchipuram	42	8,469	280	8,189	32	7	0	0
Villupuram	19	4,720	223	4,497	20	1	0	0
Cuddalore	42	12,714	1,761	10,953	25	9	0	0
Nagapattinam	57	21,122	5,067	16,055	63	27	2	0
Thiruvarur	13	2,580	1,668	912	10	0	0	0
Thanjavur	31	6,530	3,568	2,962	30	3	1	1
Pudukkottai	33	6,398	2,390	4,008	30	4	0	0
Ramanathapuram	178	41,048	21,468	19,580	167	40	4	8
Tuticorin	32	19,998	3,079	16,919	50	21	10	2
Tirunelveli	9	6,132	258	5,874	11	4	0	1
Kanyakumari	47	40,266	1,016	39,250	41	26	6	2
Total	573	192,697	45,062	147,635	502	149	23	14

TABLE 17. INFRASTRUCTURE / FACILITIES (IN THE VILLAGES)

District	No. of fishing villages	Villages having										Number of				
		Electricity	Bus stop/stand	Hospitals	Police station	Post Offices	Mob.phone coverage	Internet facility	Banks	Fishes Co-operative Societies	Other Co-operative Societies	Community centers	Cinema theatres	Liquor shops		
Thiruvallur	26	23	13	5	1	0	24	1	0	19	0	0	0	0		
Chennai	44	44	20	8	8	0	44	9	1	83	158	11	0	4		
Kanchipuram	42	41	11	12	2	10	41	9	6	42	42	21	2	2		
Villupuram	19	17	10	7	0	0	15	0	2	18	18	0	2	2		
Cuddalore	42	36	26	3	2	5	39	3	13	14	2	35	2	3		
Nagapattinam	57	57	49	16	6	33	57	1	7	48	7	51	2	11		
Thiruvarur	13	13	13	2	0	0	13	0	0	10	0	0	0	0		
Thanjavur	31	30	30	5	1	4	30	2	2	18	4	15	0	0		
Pudukkottai	33	32	32	7	5	11	32	4	4	31	0	11	3	11		
Ramanathapuram	178	174	120	34	12	36	174	36	42	200	210	49	11	54		
Tuticorin	32	26	24	17	4	14	27	11	20	31	432	18	13	11		
Tirunelveli	9	9	9	2	1	7	9	1	1	9	107	5	0	1		
Kanyakumari	47	44	44	22	4	20	44	34	34	57	128	58	0	7		
Total	573	546	401	140	46	140	549	111	132	580	1,108	274	35	106		

TABLE 18. INFRASTRUCTURE - FISHERY RELATED (IN THE VILLAGES)

District	Boat yards	Ice factories	Cold storages	Freezing plants	Curing yards	Peeling sheds	Processing plants	Extraction Plants
Thiruvallur	0	0	0	0	0	0	0	0
Chennai	8	7	23	1	24	2	0	0
Kanchipuram	0	0	0	0	0	0	0	0
Villupuram	0	0	0	0	0	0	0	0
Cuddalore	1	5	5	2	2	6	0	0
Nagapattinam	7	14	0	0	0	0	0	0
Thiruvarur	0	0	0	0	0	0	0	0
Thanjavur	0	4	1	0	0	0	0	0
Pudukkottai	0	10	0	0	0	0	0	0
Ramanathapuram	4	20	4	1	0	9	1	0
Tuticorin	19	16	2	1	19	4	1	0
Tirunelveli	3	3	0	1	0	0	1	0
Kanyakumari	22	26	6	0	0	3	0	5
Total	64	105	41	6	45	24	3	5

VILLAGEWISE TABLES

LIST OF VILLAGEWISE TABLES

Table 1.	Village summary	33-70
Table 2.	Population distribution structure.....	71-109
Table 3.	Educational status.....	110-148
Table 4.	Active fisherfolk	149-189
Table 5.	Occupation profile	190-232
Table 6.	Gender-wise fishing allied activities.....	233-269
Table 7.	Religion and community (no. of families)	270-307
Table 8.	Membership in co-operatives	308-345
Table 9.	Craft owned by fisher folk (full ownership)	346-381
Table 10.	Fishing craft in the fishery.....	382-409

TABLE 1. VILLAGE SUMMARY

SI No.	Name of the village	Fishermen families	Traditional fishermen families	BPL families	Fisherfolk population
DISTRICT : THIRUVALLUR					
TALUK : AMBATHUR					
1	Ennore Kuppam	205	205	204	731
2	Kasivisalatchipuram	104	104	104	394
3	Kasiviswanatharkoilkuppam	255	255	253	1,082
4	Kathivakkam Chinnakuppam	131	131	131	499
5	Kathivakkam Periya Kuppam	156	156	156	593
6	Lakshmipuram Kuppam	135	135	77	564
7	Nallathanneerodaikuppam	356	355	356	1,373
8	Nettu Kuppam	511	511	511	2,258
9	Ondikuppam	225	225	223	906
10	Palagaithotti Kuppam	135	135	135	485
11	Periyakasikoil Kuppam	269	269	269	1,006
12	Thazhankuppam	702	702	702	2,855
13	Thiruchinnakuppam	1,005	1,005	1,000	3,951
14	Thiruvattiyur Kuppam	705	705	705	2,517
15	Arangamkuppam	405	405	388	1,357

TABLE 1. Contd.

SI No.	Name of the village	Fishermen families	Traditional fisherman families	BPL families	Fisherfolk population
16	Ernavoor Kupam	135	135	135	466
17	Indira Gandhi Kuppam	70	70	70	253
18	Kattupallikuppam	97	97	97	319
19	Koonan Kuppam	375	375	330	1,310
20	Korai Kuppam	118	118	109	465
21	Light House Nadu Kuppam	88	88	88	288
22	Pasiyavaram	125	125	103	424
23	Sathankuppam	450	450	354	1,380
24	Sembassi Palli Kuppam	237	237	221	798
25	Thirumalai Nagar	324	324	293	1,036
26	Varivan Kuppam	226	226	226	799
THIRUVALLUR TOTAL		7,544	7,543	7,240	28,109
DISTRICT : CHENNAI					
TALUK : CHENNAI					
1	A.J.Colony	323	243	226	1,321
2	Anna Nagar	390	354	390	1,678
3	Ashoknagar	180	120	178	777

TABLE 1. Contd.

SI No.	Name of the village	Fishermen families	Traditional fishermen families	BPL families	Fisherfolk population
4	Bentleman Garden	141	76	97	609
5	C.G.Colony	570	488	410	2,433
6	G.M.Pettai	321	318	317	1,476
7	Hll Nagar	448	344	442	1,895
8	Kamraj Nagar	180	180	177	814
9	Kasigarden	360	339	242	1,484
10	Kasima Nagar	322	316	300	1,395
11	Kasipuram 'A' Block	420	395	419	1,844
12	Kasipuram 'B' Block	540	533	525	2,997
13	Nagoorar Thottam	996	600	980	4,330
14	Poondithangammal Street	399	391	366	1,876
15	Poongavanam Kuppam	105	103	105	459
16	Power Kuppam	120	120	120	563
17	Puthumanai Kuppam	245	245	162	1,077
18	Royapuram	420	333	398	1,907
19	Singaravelar Nagar	1,000	1,000	998	4,412
20	Thideer Nagar Pallavan Nagar	375	342	366	1,885

TABLE 1. Contd.

Sl No.	Name of the village	Fishermen families	Traditional fishermen families	BPL families	Fisherfolk population
21	Thilagar Nagar Tsunami Kudiyiruppu	270	208	262	1,244
22	Vinayapuram	247	131	247	1,033
23	Y.M.C.A.Kuppam	266	234	265	1,103
TALUK : MYLAPORE					
24	Appayachettiyar	150	150	150	698
25	Ayothyakuppam	930	930	930	4,808
26	Bhavani Kuppam	75	75	75	306
27	Dooming Kuppam	172	172	172	727
28	Mattankuppam (South)	191	191	190	821
29	Mattankuppam(North)	420	418	377	1,887
30	Mullimanagar	209	209	208	853
31	Nadukuppam	438	438	438	1,944
32	Nambikkai Nagar	179	179	179	683
33	Nochikuppam	422	422	416	1,839
34	Nochinagar	75	75	75	340
35	Odaikuppam(Odaima Nagar)	375	375	366	1,524
36	Olcott Kuppam	130	130	124	500

TABLE 1. Contd.

Sl No.	Name of the village	Fishermen families	Traditional fishermen families	BPL families	Fisherfolk population
37	Selvaraj Gramam	255	255	255	1,054
38	Srinivasapuram	484	484	484	1,992
39	Thiruvanniyur Kuppam	433	433	429	1,670
40	Ururkuppam	170	170	164	678
TALUK : TONDIARPET					
41	Attapalayam	500	500	500	2,377
42	Muthamizh Nagar	90	86	90	356
43	Panyaimarthotty	450	450	450	2,086
44	V.O.C.Nagar	390	98	381	1,709
CHENNAI TOTAL		15,176	13,653	14,445	67,464
DISTRICT : KANCHIPURAM					
TALUK : CHENGALPETTU					
1	Devaneri Kuppam	159	159	159	533
2	Egatturkarikattukuppam	260	260	260	892
3	Kanathur Reddy Kuppam	315	315	315	1,291
4	Kovalam Kuppam	298	298	298	1,158
5	Mamallapuram	180	180	180	688

TABLE 1. Contd.

Sl No.	Name of the village	Fishermen families	Traditional fishermen families	BPL families	Fisherfolk population
6	Nemmeli Kuppam	125	125	125	379
7	Patti Pulam Kuppam	178	178	178	426
8	Pudu Edaiyur Kuppam	43	43	43	150
9	Pudu Kalpakkam	158	158	157	607
10	Pudunemneli Kuppam	65	65	65	195
11	Salavankuppam	14	14	14	51
12	Semmencheri Kuppam	174	174	174	722
13	Suleri Kattu Kuppam	209	209	209	622
TALUK : CHEYYUR					
14	Alambarai North	232	232	232	880
15	Alambarai South	150	150	150	495
16	Ali Kuppam	243	243	243	787
17	Angalaman Kuppam	255	255	255	1,007
18	Cuddalore Chinna Kuppam	210	210	210	762
19	Kadalore Peria Kuppam	180	180	180	665
20	Kadapakkam Kuppam	180	180	180	684
21	Mudhaliyar Kuppam	204	204	204	723

TABLE 1. Contd.

SI No.	Name of the village	Fishermen families	Traditional fishermen families	BPL families	Fisherfolk population
22	Panayur Chinna Kuppam	135	135	135	492
23	Panayur Peria Kuppam	255	255	255	874
24	Paramankeri Kuppam	255	255	255	844
25	Pazhanadu Kuppam	150	150	150	457
26	Perunthuraikuppam	270	270	270	934
27	Pudunadu Kuppam	210	210	210	726
TALUK : SAIDUPET					
28	Injampakkam Kuppam	133	133	133	448
TALUK : SOLING NALLUR					
29	Chinna Neelankarai Kuppam	330	330	330	1,360
30	Chinnandi Kuppam	171	171	171	648
31	Nainar Kuppam	217	217	217	771
32	Panaiyur Kuppam	291	291	291	996
33	Peria Neelankarai Kuppam	154	154	154	496
TALUK : ST.THOMAS MOUNT					
34	Palavakkam Kuppam	116	116	116	400

TABLE 1. Contd.

SI No.	Name of the village	Fishermen families	Traditional fisherman families	BPL families	Fisherfolk population
TALUK : TAMBARAM					
35	Kottivakkam Kuppam	378	378	378	1,344
TALUK : THIRUKAZHU KUNRAM					
36	Kokilamedu Kuppam	165	165	164	617
37	Pudupattinam Kuppam	372	368	348	1,335
38	Sadras Kuppam (North)	187	185	187	526
39	Sadras Kuppam(South)	194	194	192	520
40	Umari Kuppam	255	255	255	1,041
41	Uyyali Kuppam	309	309	304	1,128
42	Venburushamkuppam	90	90	90	300
KANCHIPURAM TOTAL		8,469	8,463	8,436	29,974
DISTRICT : VILLUPURAM					
TALUK : TINDIVANAM					
1	Anichan Kuppam	195	195	195	777
2	Anumandaikuppam	299	299	299	1,236
3	Chetti Nagar Kuppam	270	270	270	982
4	Ekkiyar Kuppam	420	420	420	1,640

TABLE 1. Contd.

SI No.	Name of the village	Fishermen families	Traditional fishermen families	BPL families	Fisherfolk population
5	Kaipani Kuppam	225	225	225	897
6	Koonimedu Kuppam	405	405	403	1,901
7	Mandavai Pudu Kuppam	180	180	180	732
8	Mudaliar Kuppam	300	300	300	910
9	Muthukadu Azhakan Kuppam	165	165	165	661
10	Nochikuppam	150	150	150	555
11	Pudu Kuppam	225	225	225	772
12	Vasavan Kuppam	330	330	330	1,096
TALUK : VANUR					
13	Bommayar Palayam Kuppam	285	285	284	993
14	Chinna Mudaliyar Chavadi Kuppam	345	345	344	1,344
15	Komuttichavadi Kuppam	285	285	285	1,141
16	Nadu Kuppam	225	215	225	880
17	Pillaichavadykuppam	150	150	150	546
18	Sothanaikuppam	101	101	101	400
19	Thanthirayan Kuppam	165	165	165	661
VILLUPURAM TOTAL		4,720	4,710	4,716	18,124

TABLE 1. Contd.

SI No.	Name of the village	Fishermen families	Traditional fishermen families	BPL families	Fisherfolk population
DISTRICT : CUDDALORE					
TALUK : CHIDAMBARAM					
1	C.Pudupettai	418	418	418	1,587
2	Chinna Vaikal	60	60	60	250
3	Chinnor North	179	179	179	620
4	Chinnor South	285	285	284	1,095
5	Indranagar	101	101	101	383
6	Kalaignar Nagar Killai	165	165	165	407
7	Killai	320	320	320	1,277
8	Killai M.G.R Nagar	307	307	306	1,072
9	Koozhaiyar	85	85	85	351
10	Kumara Pettai	175	175	175	610
11	M.G.R.Thittu	156	156	156	656
12	Madavappallam	63	63	62	208
13	Mudasa Odai	225	219	224	761
14	Muzhukuthurai	157	157	157	590
15	Nadumudasa Odai	30	30	30	113

TABLE 1. Contd.

SI No.	Name of the village	Fishermen families	Traditional fishermen families	BPL families	Fisherfolk population
16	Parangi Pettai	309	309	309	1,186
17	Pillumedu	90	90	90	333
18	Pudhukuppam	410	410	410	1,512
19	Samiyar Pettai	605	605	511	2,099
20	T.S.Petti	195	195	195	686
21	Vadakku Mudasal Odai	120	120	119	419
22	Velingarayanpettai	156	156	156	513
TALUK : CUDDALORE					
23	Akkairaikori	720	720	720	2,502
24	Annappanpettai	217	217	217	733
25	Ayyam Pettai	325	323	322	1,162
26	Chitirai Pettai	165	165	165	575
27	Cuddalore Port	617	536	612	3,313
28	Devanampattinam	1,335	1,324	1	5,368
29	Maniyar Pettai	94	94	91	329
30	Nallavadu	135	135	0	505
31	Nanjalingam Pettai	105	105	105	403

TABLE 1. Contd.

SI No.	Name of the village	Fishermen families	Traditional fisherman families	BPL families	Fisherfolk population
32	Nayakkar Pettai	70	70	69	248
33	Periyakuppam	419	419	418	1,720
34	Pettodai	198	198	175	638
35	Rajapettai	362	361	362	1,460
36	Reddiyar Pettai	191	191	191	661
37	Singara Thoppu	1,050	990	933	4,435
38	Sonankuppam	712	712	712	2,809
39	Sothikuppam	441	441	441	1,612
40	Thaikkalthonidurai	197	197	197	740
41	Thammanam Pettai	225	225	212	757
42	Thazhanguda	525	520	133	1,820
CUDDALORE TOTAL		12,714	12,548	10,588	48,518
DISTRICT : NAGAPATTINAM					
TALUK : KEELVELUR					
1	Kameswaram	195	195	193	797
2	Seruthur	735	735	735	3,084
3	Velankanni	255	255	255	1,019

TABLE 1. Contd.

Sl No.	Name of the village	Fishermen families	Traditional fishermen families	BPL families	Fisherfolk population
4	Vizhundha Mavadi	160	160	159	674
TALUK : NAGAPATTINAM					
5	Akkarai Pettai	1,101	1,101	904	4,695
6	Ariyanattu Street	987	982	987	4,149
7	Kallar	251	251	251	954
8	Keechankuppam	720	720	695	2,735
9	Nagore Pattinachery	1,133	1,132	1,010	4,734
10	Nambiyar Nagar	450	450	450	1,814
11	Samandhanpettai	426	419	41	1,872
TALUK : SORKALI					
12	Keezhaamoovar Karai	470	470	191	1,652
13	Kodiyampalayam	288	284	150	988
14	Koozhaiyar	259	251	104	1,070
15	Kottayamedu	197	197	75	776
16	Madathukuppam	189	189	75	738
17	Madavamedu	293	293	127	1,103
18	Melamoovarkari	101	101	41	357

TABLE 1. Contd.

Sl No.	Name of the village	Fishermen families	Traditional fishermen families	BPL families	Fisherfolk population
19	Nayakkar Kuppam	291	291	41	1,141
20	Pazhaiyar	1,045	1,045	259	3,884
21	Poompuhar	1,028	1,019	873	4,378
22	Puthukuppam	161	161	146	645
23	Chavadi Kuppam	109	109	43	360
24	Tharkas	180	48	130	720
25	Thirumullaivasal	722	719	177	2,815
26	Thoduvaai	672	672	233	2,497
27	Vanagiri	778	778	418	3,588
28	Vellamanal	91	91	91	313
TALUK : THARANGAMBADI					
29	Chinnamedu	159	159	88	611
30	Chinnoorpettai	56	56	34	224
31	Kuttiandiyur	309	309	25	1,357
32	Perumal Pettai	305	305	267	1,267
33	Sinnangudi	548	548	222	1,741
34	Tharangambadi	1,076	1,076	849	4,405

TABLE 1. Contd.

SI No.	Name of the village	Fishermen families	Traditional fishermen families	BPL families	Fisherfolk population
35	Thazhampettai	114	114	1	340
36	Vellakkovil	98	98	8	421
37	Chandirpadi	347	347	225	1,519
38	Pudupettai	311	311	202	1,276
TALUK : VEDARANYAM					
39	Annapettai	237	237	224	917
40	Arkattuthurai	720	720	701	3,052
41	Kodikkarai	487	482	172	1,963
42	Kodiyakkadu	744	650	192	2,937
43	Kovilthavu	94	94	94	380
44	Maniyantheevu	220	220	44	874
45	Naluvadapathi (Pushpavanam)	135	135	135	410
46	Naluvadapathy	276	276	276	851
47	Naluvadapathy (Kallimedu)	7	7	7	30
48	Naluvadapathy (Sembodai)	80	80	80	276
49	Naluvadapathy (Thamaraipulam)	45	45	45	151
50	Naluvadapathy (Vellappallam)	15	15	15	40

TABLE 1. Contd.

Sl No.	Name of the village	Fishermen families	Traditional fishermen families	BPL families	Fisherfolk population
51	Pannal	100	100	96	376
52	Pushpavanam	175	175	15	729
53	Seruthalaikkadu	283	283	283	1,011
54	Sinthamanikadu	174	174	174	629
55	Vanavanmahadevi	270	270	270	1,147
56	Vellapallam	370	370	249	1,568
57	Voimedu West	80	80	80	315
NAGAPATTINAM TOTAL		21,122	20,854	13,927	84,369
DISTRICT : THIRUVARUR					
TALUK : THIRUTHURAIPOONDI					
1	Alangadu	170	170	158	685
2	Duraikkadu	393	393	347	1,684
3	Jambuvanodai	122	122	120	495
4	Karaitidal	55	55	55	197
5	Karaiyankadu	68	68	68	207
6	Karpaganathar Kulam	195	194	195	631
7	Keezha Vadiyakkadu	335	335	335	1,329

TABLE 1. Contd.

Sl No.	Name of the village	Fishermen families	Traditional fishermen families	BPL families	Fisherfolk population
8	Munangadu	207	207	154	773
9	Pettai	140	140	117	570
10	Sengankadu	247	247	247	937
11	Thondiyakkadu	415	415	51	1,538
12	Uppur	98	98	98	399
13	Veeranveyal	135	133	135	550
THIRUVARUR TOTAL		2,580	2,577	2,080	9,995
DISTRICT : THANJAVUR					
TALUK : PATTUKKOTTAI					
1	Arumugakittangi Street	75	75	75	300
2	Chinnamanai	105	105	104	411
3	Eripurakkarai	354	354	354	1,604
4	Gandhinagar	229	229	229	990
5	Kallivayalthottam	705	705	705	3,392
6	Karaiyoor Street	713	713	713	2,993
7	Keezhathottam	364	364	364	1,521
8	Kollukadu	162	162	162	690

TABLE 1. Contd.

Sl No.	Name of the village	Fishermen families	Traditional fishermen families	BPL families	Fisherfolk population
9	Mallipattinam	395	393	391	1,833
10	Manora Colony	70	70	70	272
11	Maravakkadu	255	255	238	1,016
12	Pudupattinam	228	228	226	982
13	Thambikkottai	90	90	90	358
14	Tharagar Street (Asath Nagar)	315	315	315	1,398
TALUK : PERUVARANI					
15	Adaikathevan	118	118	118	509
16	Ammanichathiram	12	12	12	64
17	Annanagar Pudutheru	124	124	124	529
18	Ganeshapuram	186	186	186	919
19	Kalumankuda	180	180	179	835
20	Karankuda	112	112	112	467
21	Manthiripattinam	115	115	115	510
22	Mettupalayam	23	23	23	120
23	Pudu Theru	41	41	41	205
24	Sambaipattinam	114	114	114	571

TABLE 1. Contd.

Sl No.	Name of the village	Fishermen families	Traditional fishermen families	BPL families	Fisherfolk population
25	Sembiyanmadvi Pattinam	94	94	94	382
26	Senthalaipattinam	675	675	674	3,668
27	Pillaiarthidal	94	94	94	375
28	Sethubavachathram	387	387	366	1,750
29	Somanathanpattinam	56	56	56	242
30	Subbamal Chathiram	45	45	45	195
31	Vallavanapattinam	94	94	94	388
THANJAVUR TOTAL		6,530	6,528	6,483	29,489
DISTRICT : PUDUKKOTTAI					
TALUK : AVUDAYARKOIL					
1	Arasanagaripattinam	235	235	57	1,024
2	Enathi	129	129	115	616
3	Gopala Pattinam	319	319	92	1,656
4	Mimisal	85	85	69	418
5	Muthukuda	437	437	30	1,992
6	R.Pudupattinam	579	579	2	2,631

TABLE 1. Contd.

Sl No.	Name of the village	Fishermen families	Traditional fishermen families	BPL families	Fisherfolk population
TALUK : MANAMELKUDI					
7	Alaganvayal	25	25	13	103
8	Ammappattinam	58	58	42	271
9	Anthoniyarpuram	180	179	83	882
10	Athi Pattinam	42	42	20	167
11	Ayyampattinam	120	120	104	550
12	Chellanenthal	960	908	767	4,280
13	Embavayal	90	90	44	437
14	Jagathappattinam	45	45	35	179
15	Kandanivayal	20	20	9	95
16	Kattumavadi	90	90	33	422
17	Keezhakudiyiruppu	180	180	87	851
18	Kottaipattinam	864	548	288	3,988
19	Krishnajipattinam	221	221	155	1,117
20	Kumarappan Vayal	127	127	77	631
21	Melasthannam	64	64	32	273
22	Mumbalai	14	14	8	60

TABLE 1. Contd.

Sl No.	Name of the village	Fishermen families	Traditional fishermen families	BPL families	Fisherfolk population
23	Muthanenthal	69	69	39	339
24	Parvathiambal Puram Palakkudi	66	66	33	308
25	Pattangadu	58	58	44	260
26	Ponnagaram	290	290	2	1,284
27	Prathabiramanpattinam	128	128	99	726
28	Pudukudi	450	436	59	1,944
29	Seetharamanpattinam	39	39	5	182
30	Thirumangalapattinam	44	44	15	187
31	Thulasiya Pattinam	14	14	9	65
32	Vadaku Manamelkudi	56	56	39	269
33	Vadakuammampattinam	300	300	183	1,456
PUDUKKOTTAI TOTAL		6,398	6,015	2,689	29,663
DISTRICT : RAMANATHAPURAM					
TALUK : KADALADI					
1	Adan Cherry	98	0	98	419
2	Adham Chery	72	72	72	360
3	Chinna Ervadi	375	374	286	1,778

TABLE 1. Contd.

SI No.	Name of the village	Fishermen families	Traditional fisherman families	BPL families	Fisherfolk population
4	Kalpar	75	75	65	364
5	Kamaraja Puram	90	0	58	446
6	Keezhamunthal	345	321	134	1,582
7	Manikkam Nagar	75	75	72	405
8	Melamunthal	120	90	0	443
9	Meyyappan Valasai	30	29	30	146
10	Mookkaiyur	255	234	22	1,157
11	Munthal Colony	75	75	21	324
12	Narippaiyur North	270	0	217	1,314
13	Narippaiyur South	750	750	750	3,888
14	Oppilan	15	12	8	67
15	Periyayanayagipuram	75	75	45	379
16	Pichaimoopan Valasai	71	71	71	293
17	Pudukudiyiruppu	120	0	120	595
18	Rochma Nagar	210	210	187	1,013
19	Sadaimunian Valasai	195	195	193	849
20	T.Mariyur	330	58	11	1,441

TABLE 1. Contd.

SI No.	Name of the village	Fishermen families	Traditional fishermen families	BPL families	Fisherfolk population
21	Valinokkam	1,000	999	988	4,006
22	Vellapatti	210	180	210	1,220
23	Veppamarathupanai	150	150	135	821
TALUK : RAMANATHAPURAM					
24	Agasthiyarkottam	106	106	106	488
25	Akaida Valasai	210	210	210	1,258
26	Ammankoil Kudiyuruppu	105	105	105	548
27	Ananthapuram	75	75	75	323
28	Anjeneyapuram	102	102	70	425
29	Athangarai	705	705	705	3,422
30	Athiyaman	40	0	40	164
31	Bharathinagar	180	178	176	760
32	Chittankadu	57	57	57	228
33	Collan Thoppu	27	27	0	103
34	Devar Nagar	75	75	75	336
35	Devipattinam (North)	285	285	270	1,544
36	Devipattinam(South)	705	705	705	3,263

TABLE 1. Contd.

SI No.	Name of the village	Fishermen families	Traditional fishermen families	BPL families	Fisherfolk population
37	Dhargavalasai	345	345	345	1,365
38	Edayar Valasai	60	60	60	228
39	Five Acre	45	45	27	194
40	Ilangamani	12	12	12	56
41	Indhranagar	65	65	0	271
42	Iranian Valasai	255	255	206	1,218
43	Irumani	435	435	420	1,685
44	Kadukkai Valsai	30	0	30	127
45	Kal Kadu	28	28	25	98
46	Kalangiam Nagar	66	66	66	291
47	Kalimangundu	194	194	181	753
48	Kalkinatra Valasi	210	210	210	1,314
49	Kannamunai	30	30	30	129
50	Karan	90	90	62	380
51	Karichangundu	15	14	15	65
52	Kattayan Valasai	148	148	134	599
53	Kattayanperan Valasai	55	55	51	244

TABLE 1. Contd.

SI No.	Name of the village	Fishermen families	Traditional fishermen families	BPL families	Fisherfolk population
54	Keezhakkurai	330	330	95	1,662
55	Kenikaravalasai	60	60	60	243
56	Kilackupudu Nagar	75	62	66	344
57	Krishnapuram (Block: Thiruppulani)	52	52	47	219
58	Kumbaram	215	200	118	890
59	Kunjar Valasai	131	127	131	616
60	Kupachi Valasai	20	20	10	86
61	Kuppai Valasai	30	30	24	110
62	Kuthukkal Valasai	84	83	84	348
63	Manangudi	15	15	15	85
64	Mandapam	2,410	2,230	2,361	11,212
65	Manghaleshwarinagar	204	204	194	841
66	Mani Valasai	49	49	46	189
67	Manthoppu	120	0	120	759
68	Maraykayar Pattinam	50	50	50	216
69	Mayakulam	15	15	15	72
70	Meenavarkuppam	206	181	179	933

TABLE 1. Contd.

SI No.	Name of the village	Fishermen families	Traditional fishermen families	BPL families	Fisherfolk population
71	Mottaikizhavan Valasai	60	60	42	245
72	Mottayan Valasai	60	60	39	258
73	Mudiveeran Pattinam	180	180	180	725
74	Munaikkadu	111	110	111	496
75	Muthraiyar Nagar	83	83	0	359
76	Muthupettai	275	269	117	1,095
77	Muthuregunathapuram	105	105	105	545
78	Nadumankadu	23	0	23	112
79	Naduvallasai	30	30	30	128
80	Nagachi	105	105	105	663
81	Nambayee Valasai	90	90	90	352
82	Naraiyurani	220	220	220	870
83	Nochiyurani	150	1	77	925
84	Pakkirippapallivasal	105	105	105	436
85	Palani Valasai	300	300	300	1,362
86	Palkulam	39	39	15	156
87	Pannaikarai	15	15	15	60

TABLE 1. Contd.

SI No.	Name of the village	Fishermen families	Traditional fishermen families	BPL families	Fisherfolk population
88	Pannattar Street	135	128	66	562
89	Pathanenthal	90	90	90	591
90	Periyapattiam	1,335	1,267	0	6,473
91	Pillai Madam	120	120	120	558
92	Pirappanvalasai	101	90	100	510
93	Pudumadam	870	870	870	4,504
94	Puduvalasai	50	50	50	259
95	Puthukudiyuruppu	150	150	150	769
96	Puthukudiyuruppu North	37	37	2	156
97	Salai Thottam	30	30	27	111
98	Salai Valasai	60	0	59	373
99	Samathuvapuram	30	30	30	117
100	Sambai	75	75	75	445
101	Samy Thoppu	50	50	50	238
102	Sathakon Valasai	67	0	15	321
103	Sedukarai	90	90	89	391
104	Seeniappadharga	147	0	135	617

TABLE 1. Contd.

Sl No.	Name of the village	Fishermen families	Traditional fishermen families	BPL families	Fisherfolk population
105	Sethu Nagar	161	147	127	715
106	Settipanai	82	82	82	397
107	Shanmugavel Pattinam	90	90	70	400
108	Sivagamipuram	100	100	83	470
109	Sogaiyan Thoppu	105	105	105	544
110	Sooran Kattu Valasai	120	2	119	641
111	Sundaramudayam	87	1	87	404
112	Thalai Thoppu	103	103	61	403
113	Thillai Nachiamman Kudiyaruppu	72	1	1	328
114	Thinaikulam	111	110	76	493
115	Thoppa Valasai	120	120	83	490
116	Thoppu Valasai	45	45	45	202
117	Thuthivalasai	171	171	171	737
118	Usilankattuvalasai	150	150	150	572
119	Valayarvadi	252	91	0	1,129
120	Vattan Valasai	210	96	210	1,333
121	Vedalai	720	720	720	3,027

TABLE 1. Contd.

SI No.	Name of the village	Fishermen families	Traditional fishermen families	BPL families	Fisherfolk population
122	Velayuthapuram	120	120	89	515
123	Vellayan Valasai	50	50	34	188
124	Krishnapuram (Block: Panai Kulam)	120	120	120	589
TALUK : RAMESWARAM					
125	Akkalimadam	615	615	615	2,847
126	Antonyar Puram	137	137	34	627
127	Ariyan Kundu	270	157	270	1,112
128	Cheran Kottai	240	240	45	1,076
129	Chinnappalam	194	189	194	898
130	Erakadu	175	175	175	755
131	Francis Nagar	300	300	300	1,448
132	Karaiyur	675	675	0	3,093
133	Kudieruppu	192	192	192	777
134	Kundukal	225	221	225	1,064
135	Mangadu	121	121	121	491
136	Munthal Munai	75	66	75	327
137	Nalupanai	105	105	105	492

TABLE 1. Contd.

Sl No.	Name of the village	Fishermen families	Traditional fisherman families	BPL families	Fisherfolk population
138	Natarajapuram	510	510	30	2,446
139	Olaikkuda	206	206	206	873
140	Pamban	767	767	767	3,370
141	Pillaikulam	8	8	8	35
142	Rama Krishna Puram	270	270	3	1,311
143	Rameswaram	2,901	2,252	1,830	13,232
144	Sambai	182	182	182	779
145	Savariar Nagar	104	104	104	434
146	Soosaiyappar Pattinam	720	720	518	3,593
147	Sudukattanpatti	70	70	70	293
148	Thangachimadam	330	330	202	1,594
149	Therkuvadi	453	430	451	2,172
150	Thoppukadu	175	158	175	797
151	Vadakadu	79	79	79	327
152	Vallathadi	180	180	180	818
153	Verkkodu	315	312	311	1,499
154	Victoryar Nagar	298	298	298	1,301

TABLE 1. Contd.

Sl No.	Name of the village	Fishermen families	Traditional fishermen families	BPL families	Fisherfolk population
155	Villundi	162	162	162	700
TALUK : THIRUVADANAI					
156	Kadalore	75	75	73	299
157	Karangadu	375	375	375	1,718
158	Langiadi	180	180	180	859
159	M.R.Pattinam	75	75	75	470
160	Manakudi	150	150	150	754
161	Morpanai	1,020	1,020	1,002	4,820
162	Mullimunai	1,005	1,005	1,005	4,763
163	Nambuthalai	855	855	855	4,395
164	Narenthal	90	90	90	513
165	P.V.Pattinam	105	105	105	673
166	Passipattinam	420	420	419	2,239
167	Pudukadu	120	112	120	586
168	Puthukudi	465	465	465	2,462
169	Puthupattinam	255	241	255	1,381
170	Sambai	110	110	110	486

TABLE 1. Contd.

SI No.	Name of the village	Fishermen families	Traditional fishermen families	BPL families	Fisherfolk population
171	Soliyakudi (M.V.Pattinam)	255	255	255	1,275
172	Sp Pattinam	150	150	150	855
173	Thamodharam Pattinam	180	180	180	1,037
174	Theerdhandathanam	120	120	120	706
175	Thirupalaikudi North	915	888	883	4,563
176	Thiruppalaikudi(South)	300	300	272	1,546
177	Thondi (Mahasakthipuram)	540	540	522	2,893
178	V.S.Madam	30	30	30	166
RAMANATHAPURAM TOTAL		41,048	37,680	33,429	193,413
DISTRICT : TUTICORIN					
TALUK : OTTAPIDARAM					
1	Vellapatti	290	290	289	1,293
2	Pattinamaruthur	195	186	118	863
3	Tharuvaikulam	1,349	1,123	323	5,957
TALUK : SATHANKULAM					
4	Periyathazhai	940	903	939	4,177

TABLE 1. Contd.

SI No.	Name of the village	Fishermen families	Traditional fishermen families	BPL families	Fisherfolk population
TALUK : TIRUCHENDUR					
5	Alanthalai	616	615	286	2,576
6	Amalinagar	464	464	464	2,106
7	Jeevanagar	45	45	0	186
8	Komputhurai	166	166	0	776
9	Kulasekara Patnam	198	153	198	818
10	Manapadu	1,125	1,125	665	4,536
11	Punnakayal	1,596	1,585	1,585	6,698
12	Singithurai	304	214	3	1,359
13	Tsunami Nagar(Anna Nagar)	40	40	0	214
14	Veerapandia Pattinam	502	462	42	2,023
TALUK : TUTICORIN					
15	Alangarathatu	359	325	68	1,498
16	Ananda Nagar	525	432	31	1,901
17	Inico Nagar	249	249	249	995
18	Loorthampalpuram	405	383	116	1,623
19	Meenavar Colony	220	220	220	1,047

TABLE 1. Contd.

SI No.	Name of the village	Fishermen families	Traditional fishermen families	BPL families	Fisherfolk population
20	Mettupatti	510	508	37	2,173
21	Rajapalayam	165	163	58	644
22	Siluvaipatti	315	311	75	1,172
23	Talamuthunagar	570	564	193	2,381
24	Threspuram	2,360	2,360	2,311	9,766
25	Tuticorin F.H.	4,279	4,275	3,885	17,056
26	Voc Statue	38	38	38	178
TALUK : VILATHIKULAM					
27	Keezhavaipar	436	415	436	1,747
28	Periya Samypuram	225	225	185	934
29	Sippikulam	170	169	170	666
30	Vembar (South)	840	493	11	3,089
31	Vembar(North)	285	110	0	1,196
TALUK : SRIVAIKUNDAM					
32	Pazhayakayal	217	217	217	912
TUTICORIN TOTAL		19,998	18,828	13,212	82,560

TABLE 1. Contd.

SI No.	Name of the village	Fishermen families	Traditional fishermen families	BPL families	Fisherfolk population
DISTRICT : TIRUNELVELI					
TALUK : RADHAPURAM					
1	Idinthakarai	1,629	1,629	150	6,290
2	Kooduthalai	247	247	1	983
3	Koottapannai	249	244	14	1,049
4	Koottapuli	1,051	1,051	784	4,193
5	Kuthenkuzhi	855	855	52	3,972
6	Periyathalai	129	129	129	606
7	PerumanaI	426	425	0	1,665
8	Thomaiyarpuram	91	91	0	376
9	Uvari	1,455	1,454	1,269	5,505
TIRUNELVELI TOTAL		6,132	6,125	2,399	24,639
DISTRICT : KANYAKUMARI					
TALUK : AUGASTESWARAM					
1	Annainagar	344	344	68	1,375
2	Arokiapuram	540	540	21	2,259
3	Azhikkal	495	495	3	1,869

TABLE 1. Contd.

SI No.	Name of the village	Fishermen families	Traditional fishermen families	BPL families	Fisherfolk population
4	Chinnamuttom	537	537	267	2,139
5	Kanyakumari	1,920	1,913	441	7,770
6	Keezhamannakkudi	495	495	90	1,928
7	Kesavan Puthenthurai	444	444	45	1,655
8	Kovalam	1,062	1,062	123	3,820
9	Manakkudy	979	979	143	3,821
10	Pallam	584	584	155	2,429
11	Periyakaadu	235	235	152	886
12	Pillaithoppu-Melathurai	458	458	3	1,800
13	Pozhikkarai	402	402	74	1,493
14	Puthenthurai	382	382	122	1,350
15	Puthugramam	237	237	1	816
16	Rajakkamanglam Thurai	1,109	1,109	6	4,367
17	Siluvaiyanagar	105	105	4	397
18	Vavathurai	240	240	0	909
TALUK : KALKULAM					
19	Chinnavalai	345	345	3	1,248

TABLE 1. Contd.

SI No.	Name of the village	Fishermen families	Traditional fishermen families	BPL families	Fisherfolk population
20	Colachel	2,539	2,227	233	9,947
21	Keezhakadiyapattinam	954	954	28	3,763
22	Keezhamuttom	540	540	30	2,369
23	Kodimunai	1,517	1,517	127	6,121
24	Kottilpadu	548	548	5	2,303
25	Mela Kadiyapatnam	1,005	1,005	62	4,272
26	Melamuttom	1,131	1,131	56	4,730
27	Periyavillai	570	570	2	1,879
28	Puthoor	729	729	28	2,877
29	Simoncolony	600	600	31	2,379
30	Vaniyakudi	1,095	1,095	235	4,341
31	Kurumpanai	794	794	17	3,316
TALUK : VILAVANKODE					
32	Enayam	1,155	1,155	103	4,362
33	Enayam Puthen Thurai	1,286	1,286	76	5,128
34	Eraviputhenthurai	1,275	1,275	348	5,457
35	Eraymanthurai	584	584	481	2,280

TABLE 1. Contd.

Sl No.	Name of the village	Fishermen families	Traditional fishermen families	BPL families	Fisherfolk population
36	Ezhudesam Chinnathurai	1,393	1,392	23	5,114
37	Helen Colony	251	251	2	1,031
38	Keezhamidalam	540	540	112	1,905
39	Kurumpennai	828	828	0	3,119
40	Marthandahnthurai	1,650	1,650	12	6,374
41	Melmidalam	555	555	555	2,041
42	Mullurthurai	534	534	31	1,970
43	Neerodi	1,848	1,848	1,400	7,035
44	Poothurai	1,155	1,155	96	4,178
45	Ramanthurai	780	779	121	3,220
46	Thothoor	1,710	1,707	1,649	6,176
47	Vallavillai	1,787	1,786	17	6,577
KANYAKUMARI TOTAL		40,266	39,941	7,601	156,595
TAMILNADU TOTAL		192,697	185,465	127,245	802,912

TABLE 2. POPULATION DISTRIBUTION STRUCTURE

SI No.	Name of the village	Male				Female				Total	Average family size	Sex ratio (females per 1000 males)
		Adult		Children		Adult		Children				
		Upto 5 yrs	Above 5 yrs	Upto 5 yrs	Above 5 yrs	Upto 5 yrs	Above 5 yrs	Upto 5 yrs	Above 5 yrs			
DISTRICT : THIRUVALLUR												
TALUK : AMBATHUR												
1	Ennore Kuppam	273	31	56	279	30	62	731	3.57	1,031		
2	Kasivisalatchipuram	151	5	52	127	8	51	394	3.79	894		
3	Kasiviswanatharkoilkuppam	413	30	113	385	16	125	1,082	4.24	946		
4	Kathivakkam Chinnakuppam	184	7	61	168	10	69	499	3.81	980		
5	Kathivakkam Periya Kuppam	209	16	78	203	26	61	593	3.80	957		
6	Lakshmpuram Kuppam	146	16	126	159	15	102	564	4.18	958		
7	Nallathanneerodaikuppam	424	38	177	493	44	197	1,373	3.86	1,149		
8	Nettu Kuppam	617	82	467	605	60	427	2,258	4.42	937		
9	Ondikuppam	277	5	143	309	11	161	906	4.03	1,132		
10	Palagaithotti Kuppam	178	18	58	168	18	45	485	3.59	909		
11	Periyakasikoil Kuppam	314	32	180	293	38	149	1,006	3.74	913		
12	Thazhankuppam	1,033	140	260	1,044	110	268	2,855	4.07	992		
13	Thiruchinnakuppam	1,168	144	596	1,272	142	629	3,951	3.93	1,071		
14	Thiruvattiyur Kuppam	883	89	279	878	76	312	2,517	3.57	1,012		

TABLE 2. Contd.

SI No.	Name of the village	Male				Female				Total	Average family size	Sex ratio (females per 1000 males)
		Children		Adult	Above 5 yrs	Children		Adult	Above 5 yrs			
		Upto 5 yrs	Above 5 yrs			Upto 5 yrs	Above 5 yrs					
TALUK : PONNERI												
15	Arangamkuppam	505	72	96	513	72	99	1,357	3.35	1,016		
16	Ernavoor Kupam	169	7	70	156	9	55	466	3.45	894		
17	Indira Gandhi Kuppam	89	8	32	83	8	33	253	3.61	961		
18	Kattupallikuppam	118	14	29	117	18	23	319	3.29	981		
19	Koonan Kuppam	474	53	134	494	39	116	1,310	3.49	982		
20	Korai Kuppam	99	26	109	115	31	85	465	3.94	987		
21	Light House Nadu Kuppam	97	20	23	109	15	24	288	3.27	1,057		
22	Pasiyavaram	108	13	86	123	21	73	424	3.39	1,048		
23	Sathankuppam	373	67	276	431	57	176	1,380	3.07	927		
24	Sembassi Palli Kuppam	274	33	84	290	38	79	798	3.37	1,041		
25	Thirumalai Nagar	365	53	97	378	50	93	1,036	3.20	1,012		
26	Varivan Kuppam	193	41	166	225	37	137	799	3.54	998		
THIRUVALLUR TOTAL		9,134	1,060	3,848	9,417	999	3,651	28,109	3.73	1,002		
DISTRICT : CHENNAI												
TALUK : CHENNAI												
1	A.J.Colony	558	28	86	567	20	62	1,321	4.09	966		

TABLE 2. Contd.

SI No.	Name of the village	Male				Female				Total	Average family size	Sex ratio (females per 1000 males)
		Adult		Children		Adult		Children				
		5 yrs	Above 5 yrs	Upto 5 yrs	Above 5 yrs	5 yrs	Above 5 yrs	Upto 5 yrs	Above 5 yrs			
2	Anna Nagar	586	47	186	643	53	163	1,678	4.30	1,049		
3	Ashoknagar	306	16	61	326	10	58	777	4.32	1,029		
4	Bentleman Garden	248	19	39	261	15	27	609	4.32	990		
5	C.G.Colony	1,037	54	160	991	65	126	2,433	4.27	945		
6	G.M.Pettai	533	30	176	520	47	170	1,476	4.60	997		
7	Hill Nagar	671	93	211	676	77	167	1,895	4.23	944		
8	Kamraj Nagar	331	12	48	368	16	39	814	4.52	1,082		
9	Kasigarden	599	20	114	617	38	96	1,484	4.12	1,025		
10	Kasima Nagar	563	23	96	585	34	94	1,395	4.33	1,045		
11	Kasipuram 'A' Block	665	37	206	707	46	183	1,844	4.39	1,031		
12	Kasipuram 'B' Block	1,215	82	219	1,203	74	204	2,997	5.55	977		
13	Nagoorar Thottam	1,770	125	297	1,803	104	231	4,330	4.35	975		
14	Poondithangammal Street	747	36	160	771	45	117	1,876	4.70	989		
15	Poongavanam Kuppam	189	5	38	184	9	34	459	4.37	978		
16	Power Kuppam	215	20	66	198	11	53	563	4.69	870		
17	Puthumanai Kuppam	430	21	97	420	17	92	1,077	4.40	965		
18	Royapuram	775	21	158	772	51	130	1,907	4.54	999		

TABLE 2. Contd.

Sl No.	Name of the village	Male				Female				Total	Average family size	Sex ratio (females per 1000 males)
		Adult		Children		Adult		Children				
		Upto 5 yrs	Above 5 yrs	Upto 5 yrs	Above 5 yrs	Upto 5 yrs	Above 5 yrs	Upto 5 yrs	Above 5 yrs			
19	Singaravelar Nagar	1,669	103	425	1,690	146	379	4,412	4.41	1,008		
20	Thideer Nagar Pallavan Nagar	651	64	245	652	58	215	1,885	5.03	964		
21	Thilagar Nagar Tsunami Kudiyiruppu	420	26	148	470	42	138	1,244	4.61	1,094		
22	Vinayagapuram	377	33	89	414	32	88	1,033	4.18	1,070		
23	Y.M.C.A.Kuppam	457	48	27	483	54	34	1,103	4.15	1,073		
TALUK : MYLAPORE												
24	Appayachettiayar	306	14	28	294	17	39	698	4.65	1,006		
25	Ayothyakuppam	1,871	92	435	1,959	184	267	4,808	5.17	1,005		
26	Bhavani Kuppam	107	17	17	122	13	30	306	4.08	1,170		
27	Dooming Kuppam	295	17	45	302	19	49	727	4.23	1,036		
28	Mattankuppam (South)	324	15	68	340	20	54	821	4.30	1,017		
29	Mattankuppam(North)	733	38	128	811	29	148	1,887	4.49	1,099		
30	Mullimanagar	336	17	90	327	16	67	853	4.08	926		
31	Nadukuppam	746	20	168	814	32	164	1,944	4.44	1,081		
32	Nambikkai Nagar	256	19	74	251	19	64	683	3.82	957		
33	Nochikuppam	802	25	43	909	27	33	1,839	4.36	1,114		

TABLE 2. Contd.

SI No.	Name of the village	Male				Female				Total	Average family size	Sex ratio (females per 1000 males)
		Adult		Children		Adult		Children				
		Upto 5 yrs	Above 5 yrs	Upto 5 yrs	Above 5 yrs	Upto 5 yrs	Above 5 yrs	Upto 5 yrs	Above 5 yrs			
34	Nochinagar	132	0	42	126	0	40	40	340	4.53	954	
35	Odaikuppam(Odaima Nagar)	573	54	147	561	41	148	148	1,524	4.06	969	
36	Olcott Kuppam	183	18	45	194	16	44	44	500	3.85	1,033	
37	Selvaraj Gramam	418	22	70	458	13	73	73	1,054	4.13	1,067	
38	Srinivasapuram	732	52	184	791	61	172	172	1,992	4.12	1,058	
39	Thiruvanmiyur Kuppam	604	62	179	629	39	157	157	1,670	3.86	976	
40	Ururkuppam	267	31	39	267	19	55	55	678	3.99	1,012	
TALUK : TONDIARPET												
41	Attapalayam	1,038	13	156	1,005	40	125	125	2,377	4.75	969	
42	Muthamizh Nagar	161	1	12	162	6	14	14	356	3.96	1,046	
43	Panyaimarthotty	881	17	118	882	48	140	140	2,086	4.64	1,053	
44	V.O.C.Nagar	698	23	148	704	23	113	113	1,709	4.38	967	
CHENNAI TOTAL		26,475	1,530	5,588	27,229	1,746	4,896	4,896	67,464	4.45	1,008	
DISTRICT : KANCHIPURAM												
TALUK : CHENGALPETTU												
1	Devaneri Kuppam	223	24	35	210	20	21	21	533	3.35	890	
2	Egatturkarikattukuppam	321	27	85	343	35	81	81	892	3.43	1,060	

TABLE 2. Contd.

SI No.	Name of the village	Male				Female				Total	Average family size	Sex ratio (females per 1000 males)
		Children		Adult	Above 5 yrs	Children		Adult	Above 5 yrs			
		Upto 5 yrs	Above 5 yrs			Upto 5 yrs	Above 5 yrs					
3	Kanathur Reddy Kuppam	524	42	115	489	38	83	1,291	4.10	896		
4	Kovalam Kuppam	439	53	116	383	38	129	1,158	3.89	905		
5	Mamallapuram	240	68	62	207	52	59	688	3.82	859		
6	Nemmeli Kuppam	144	16	46	125	18	30	379	3.03	840		
7	Patti Pulam Kuppam	178	6	38	190	7	7	426	2.39	919		
8	Pudu Edaiyur Kuppam	59	16	10	43	7	15	150	3.49	765		
9	Pudu Kalpakkam	248	27	47	212	38	35	607	3.84	885		
10	Pudunemneli Kuppam	76	12	7	76	13	11	195	3.00	1,053		
11	Salavankuppam	17	2	10	19	2	1	51	3.64	759		
12	Semmencheri Kuppam	269	35	64	244	21	89	722	4.15	962		
13	Suleri Kattu Kuppam	268	37	34	217	22	44	622	2.98	835		
TALUK : CHEYYUR												
14	Alambarai North	293	49	96	290	53	99	880	3.79	1,009		
15	Alambarai South	184	29	36	184	22	40	495	3.30	988		
16	Ali Kuppam	321	26	44	322	25	49	787	3.24	1,013		
17	Angalaman Kuppam	290	127	90	295	108	97	1,007	3.95	986		
18	Cuddalore Chinna Kuppam	215	47	141	209	43	107	762	3.63	891		

TABLE 2. Contd.

Sl No.	Name of the village	Male				Female				Total	Average family size	Sex ratio (females per 1000 males)
		Adult		Children		Adult		Children				
		Upto 5 yrs	Above 5 yrs	Upto 5 yrs	Above 5 yrs	Upto 5 yrs	Above 5 yrs	Upto 5 yrs	Above 5 yrs			
19	Kadalore Peria Kuppam	238	29	51	277	33	37	665	3.69	1,091		
20	Kadapakkam Kuppam	236	54	50	238	42	64	684	3.80	1,012		
21	Mudhaliyar Kuppam	253	33	65	280	24	68	723	3.54	1,060		
22	Panayur Chinna Kuppam	161	29	62	154	26	60	492	3.64	952		
23	Panayur Peria Kuppam	286	78	86	294	43	87	874	3.43	942		
24	Paramankeri Kuppam	237	50	107	299	49	102	844	3.31	1,142		
25	Pazhanadu Kuppam	149	24	41	164	37	42	457	3.05	1,136		
26	Perunthuraikuppam	292	93	92	286	73	98	934	3.46	958		
27	Pudunadu Kuppam	227	85	62	227	61	64	726	3.46	941		
TALUK : SAIDUPET												
28	Injampakkam Kuppam	131	19	100	130	16	52	448	3.37	792		
TALUK : SOLING NALLUR												
29	Chinna Neelankarai Kuppam	479	67	140	454	65	155	1,360	4.12	983		
30	Chinnandi Kuppam	240	31	52	246	28	51	648	3.79	1,006		
31	Nainar Kuppam	303	29	87	259	18	75	771	3.55	840		
32	Panaiyur Kuppam	377	76	60	323	64	96	996	3.42	942		
33	Peria Neelankarai Kuppam	193	36	45	183	17	22	496	3.22	810		

TABLE 2. Contd.

SI No.	Name of the village	Male				Female				Total	Average family size	Sex ratio (females per 1000 males)
		Adult		Children		Adult		Children				
		Upto 5 yrs	Above 5 yrs	Upto 5 yrs	Above 5 yrs	Upto 5 yrs	Above 5 yrs	Upto 5 yrs	Above 5 yrs			
TALUK : ST.THOMAS MOUNT												
34	Palavakkam Kuppam	155	23	45	138	17	22	400	3.45	794		
TALUK : TAMBARAM												
35	Kottivakkam Kuppam	485	53	172	469	41	124	1,344	3.56	893		
TALUK : THIRUKAZHU KUNRAM												
36	Kokilamedu Kuppam	213	48	51	230	33	42	617	3.74	978		
37	Pudupattinam Kuppam	459	65	148	492	49	122	1,335	3.59	987		
38	Sadras Kuppam (North)	222	31	14	217	31	11	526	2.81	970		
39	Sadras Kuppam(South)	226	26	10	218	39	1	520	2.68	985		
40	Umari Kuppam	345	69	108	352	82	85	1,041	4.08	994		
41	Uyyali Kuppam	427	60	108	387	40	106	1,128	3.65	896		
42	Venburushamkuppam	114	17	24	103	20	22	300	3.33	935		
KANCHIPURAM TOTAL		10,757	1,768	2,856	10,478	1,510	2,605	29,974	3.54	949		
DISTRICT : VILLUPURAM												
TALUK : TINDIVANAM												
1	Anichan Kuppam	243	63	133	202	42	94	777	3.98	770		
2	Anumandaikuppam	253	40	349	291	35	268	1,236	4.13	925		

TABLE 2. Contd.

Sl No.	Name of the village	Male				Female				Total	Average family size	Sex ratio (females per 1000 males)
		Children		Adult	Above 5 yrs	Children		Adult	Above 5 yrs			
		Upto 5 yrs	Above 5 yrs			Upto 5 yrs	Above 5 yrs					
3	Chetti Nagar Kuppam	371	40	105	364	37	65	982	3.64	903		
4	Ekkiyar Kuppam	453	88	294	478	98	229	1,640	3.90	964		
5	Kaipani Kuppam	306	72	103	282	47	87	897	3.99	865		
6	Koonimedu Kuppam	483	44	389	533	41	411	1,901	4.69	1,075		
7	Mandavai Pudu Kuppam	244	49	79	248	41	71	732	4.07	968		
8	Mudaliar Kuppam	320	55	84	335	35	81	910	3.03	983		
9	Muthukadu Azhakan Kuppam	199	65	79	203	48	67	661	4.01	927		
10	Nochikuppam	191	26	64	211	20	43	555	3.70	975		
11	Pudu Kuppam	225	84	85	225	64	89	772	3.43	959		
12	Vasavan Kuppam	324	93	141	364	66	108	1,096	3.32	964		
TALUK : VANUR												
13	Bommayar Palayam Kuppam	279	68	166	334	68	78	993	3.48	936		
14	Chinna Mudaliyar Chavadi Kuppam	488	52	156	453	55	140	1,344	3.90	931		
15	Komuttichavadi Kuppam	287	71	212	335	56	180	1,141	4.00	1,002		
16	Nadu Kuppam	349	52	78	309	31	61	880	3.91	837		
17	Pillaichavadykuppam	195	29	41	220	18	43	546	3.64	1,060		
18	Sothanaikuppam	145	17	32	145	23	38	400	3.96	1,062		

TABLE 2. Contd.

Sl No.	Name of the village	Male				Female				Total	Average family size	Sex ratio (females per 1000 males)
		Adult		Children		Adult		Children				
		Upto 5 yrs	Above 5 yrs	Upto 5 yrs	Above 5 yrs	Upto 5 yrs	Above 5 yrs	Upto 5 yrs	Above 5 yrs			
19	Thanthirayan Kuppm	206	61	65	204	53	72	661	4.01	991		
VILLUPURAM TOTAL		5,561	1,069	2,655	5,736	878	2,225	18,124	3.84	952		
DISTRICT : CUDDALORE												
TALUK : CHIDAMBARAM												
1	C.Pudupettai	508	74	326	420	64	195	1,587	3.80	748		
2	Chinna Vaikal	110	8	17	87	14	14	250	4.17	852		
3	Chinnor North	235	20	72	197	25	71	620	3.46	896		
4	Chinnor South	269	29	289	275	48	185	1,095	3.84	865		
5	Indranagar	137	26	30	138	18	34	383	3.79	984		
6	Kalaingar Nagar Killai	172	63	39	103	4	26	407	2.47	485		
7	Killai	506	71	79	471	59	91	1,277	3.99	947		
8	Killai M.G.R Nagar	314	67	230	249	70	142	1,072	3.49	755		
9	Koozhaiyar	89	12	70	89	28	63	351	4.13	1,053		
10	Kumara Pettai	178	71	75	174	49	63	610	3.49	883		
11	M.G.R.Thittu	245	32	81	210	38	50	656	4.21	832		
12	Madavappallam	73	11	25	73	3	23	208	3.30	908		
13	Mudasal Odai	298	26	77	275	30	55	761	3.38	898		

TABLE 2. Contd.

SI No.	Name of the village	Male				Female				Total	Average family size	Sex ratio (females per 1000 males)
		Adult		Children		Adult		Children				
		Upto 5 yrs	Above 5 yrs	Upto 5 yrs	Above 5 yrs	Upto 5 yrs	Above 5 yrs	Upto 5 yrs	Above 5 yrs			
14	Muzhukkuthurai	206	54	25	54	216	24	65	590	3.76	1,070	
15	Nadumudasal Odai	48	9	6	9	30	11	9	113	3.77	794	
16	Parangi Pettai	456	85	71	85	431	67	76	1,186	3.84	938	
17	Pillumedu	98	67	17	67	98	11	42	333	3.70	830	
18	Pudhukuppam	414	330	73	330	428	62	205	1,512	3.69	851	
19	Samiyar Pettai	891	172	47	172	758	33	198	2,099	3.47	891	
20	T.S.Petti	267	61	25	61	256	19	58	686	3.52	943	
21	Vadaku Mudasal Odai	169	35	27	35	137	31	20	419	3.49	814	
22	Velingarayanpettai	186	44	21	44	179	24	59	513	3.29	1,044	
TALUK : CUDDALORE												
23	Akkairaikori	665	530	78	530	705	91	433	2,502	3.48	965	
24	Annappanpettai	292	82	34	82	242	30	53	733	3.38	797	
25	Ayyam Pettai	470	108	33	108	419	53	79	1,162	3.58	902	
26	Chitirai Pettai	218	66	16	66	210	16	49	575	3.48	917	
27	Cuddalore Port	1,237	262	250	262	1,131	243	190	3,313	5.37	894	
28	Devanampattinam	1,834	386	437	386	1,929	466	316	5,368	4.02	1,020	
29	Maniyar Pettai	125	29	9	29	111	13	42	329	3.50	1,018	

TABLE 2. Contd.

SI No.	Name of the village	Male						Female			Total	Average family size	Sex ratio (females per 1000 males)
		Adult			Children			Adult	Children				
		Upto 5 yrs	Above 5 yrs	Total	Upto 5 yrs	Above 5 yrs	Upto 5 yrs		Above 5 yrs				
30	Nallavadu	151	31	68	146	48	61	505	3.74	1,020			
31	Nanjalingam Pettai	125	24	56	123	37	38	403	3.84	966			
32	Nayakkar Pettai	90	12	24	91	9	22	248	3.54	968			
33	Periyakuppam	687	59	145	656	41	132	1,720	4.11	930			
34	Pettodai	197	81	76	198	58	28	638	3.22	802			
35	Rajapettai	503	37	259	435	32	194	1,460	4.03	827			
36	Reddiyar Pettai	243	16	95	234	17	56	661	3.46	867			
37	Singara Thoppu	1,741	79	417	1,724	79	395	4,435	4.22	983			
38	Sonankuppam	1,054	77	272	1,094	72	240	2,809	3.95	1,002			
39	Sothikuppam	638	81	141	544	61	147	1,612	3.66	874			
40	Thaikkalthonidurai	294	28	72	262	16	68	740	3.76	878			
41	Thammanam Pettai	290	32	68	275	31	61	757	3.36	941			
42	Thazhanguda	496	165	303	513	144	199	1,820	3.47	888			
CUDDALORE TOTAL		17,219	2,401	5,726	16,336	2,289	4,547	48,518	3.82	914			
DISTRICT : NAGAPATTINAM													
TALUK : KEELVELUR													
1	Kameswaram	268	50	83	263	39	94	797	4.09	988			

TABLE 2. Contd.

Sl No.	Name of the village	Male				Female				Total	Average family size	Sex ratio (females per 1000 males)
		Adult		Children		Adult		Children				
		Upto 5 yrs	Above 5 yrs	Upto 5 yrs	Above 5 yrs	Upto 5 yrs	Above 5 yrs	Upto 5 yrs	Above 5 yrs			
2	Seruthur	1,081	342	265	342	902	219	275	3,084	4.20	827	
3	Velankanni	392	68	53	68	387	45	74	1,019	4.00	986	
4	Vizhundha Mavadi	231	68	42	68	227	34	72	674	4.21	977	
TALUK : NAGAPATTINAM												
5	Akkarai Pettai	1,506	605	246	605	1,479	273	586	4,695	4.26	992	
6	Ariyanattu Street	1,676	345	191	345	1,523	115	299	4,149	4.20	876	
7	Kallar	352	90	45	90	349	41	77	954	3.80	959	
8	Keechankuppam	1,058	304	87	304	922	104	260	2,735	3.80	888	
9	Nagore Pattinachery	1,562	504	340	504	1,513	331	484	4,734	4.18	968	
10	Nambiyar Nagar	662	184	101	184	571	105	191	1,814	4.03	916	
11	Samandhanpettai	647	196	140	196	569	130	190	1,872	4.39	904	
TALUK : SIRKALI												
12	Keezhaamoovar Karai	550	202	94	202	519	100	187	1,652	3.51	953	
13	Kodiyampalayam	329	144	35	144	326	40	114	988	3.43	945	
14	Koozhaiyar	336	176	35	176	316	32	175	1,070	4.13	956	
15	Kottayamedu	216	132	41	132	225	52	110	776	3.94	995	
16	Madathukuppam	204	120	48	120	210	49	107	738	3.90	984	

TABLE 2. Contd.

SI No.	Name of the village	Male				Female				Total	Average family size	Sex ratio (females per 1000 males)
		Adult		Children		Adult		Children				
		Upto 5 yrs	Above 5 yrs	Upto 5 yrs	Above 5 yrs	Upto 5 yrs	Above 5 yrs	Upto 5 yrs	Above 5 yrs			
17	Madavamedu	377	62	135	338	55	136	1,103	3.76	922		
18	Melamoovarkari	121	24	49	125	17	21	357	3.53	840		
19	Nayakkar Kuppam	377	62	177	317	59	149	1,141	3.92	852		
20	Pazhaiyar	1,337	122	525	1,266	122	512	3,884	3.72	958		
21	Poompuhar	1,397	163	673	1,370	159	616	4,378	4.26	961		
22	Puthukuppam	184	40	114	165	52	90	645	4.01	908		
23	Chavadi Kuppam	120	22	40	120	25	33	360	3.30	978		
24	Tharkas	270	17	106	222	11	94	720	4.00	832		
25	Thirumullaivasal	873	119	477	841	96	409	2,815	3.90	916		
26	Thoduvai	802	83	430	761	78	343	2,497	3.72	899		
27	Vanagiri	1,088	214	519	1,040	223	504	3,588	4.61	970		
28	Vellamanal	129	17	24	107	17	19	313	3.44	841		
TALUK : THARANGAMBADI												
29	Chinnamedu	220	44	75	185	25	62	611	3.84	802		
30	Chinnoorpettai	75	7	27	63	14	38	224	4.00	1,055		
31	Kuttiandyur	454	76	169	420	56	182	1,357	4.39	941		
32	Perumal Pettai	385	71	190	371	58	192	1,267	4.15	961		

TABLE 2. Contd.

SI No.	Name of the village	Male				Female				Total	Average family size	Sex ratio (females per 1000 males)
		Adult		Children		Adult		Children				
		Upto 5 yrs	Above 5 yrs	Upto 5 yrs	Above 5 yrs	Upto 5 yrs	Above 5 yrs	Upto 5 yrs	Above 5 yrs			
33	Sinnangudi	587	285	65	285	565	33	206	1,741	3.18	858	
34	Tharangambadi	1,350	590	302	590	1,336	285	542	4,405	4.09	965	
35	Thazhampettai	128	45	16	45	111	3	37	340	2.98	799	
36	Vellakkovil	138	70	33	70	115	11	54	421	4.30	747	
37	Chandirpadi	496	236	86	236	414	80	207	1,519	4.38	857	
38	Pudupettai	380	223	57	223	363	65	188	1,276	4.10	933	
TALUK : VEDARANYAM												
39	Annapettai	363	90	28	90	311	33	92	917	3.87	906	
40	Arkattuthurai	980	357	157	357	1,047	185	326	3,052	4.24	1,043	
41	Kodikkarai	721	235	81	235	648	73	205	1,963	4.03	893	
42	Kodiyakkadu	1,063	383	100	383	938	118	335	2,937	3.95	900	
43	Kovilthavu	172	23	5	23	151	3	26	380	4.04	900	
44	Maniyantheevu	303	108	31	108	298	36	98	874	3.97	977	
45	Naluedapathi (Pushpavanam)	207	5	3	5	189	5	1	410	3.04	907	
46	Naluedapathi	452	24	17	24	341	3	14	851	3.08	726	
47	Naluedapathi (Kallimedu)	13	0	0	0	17	0	0	30	4.29	1,308	
48	Naluedapathi (Sembodai)	140	3	6	3	118	4	5	276	3.45	852	

TABLE 2. Contd.

SI No.	Name of the village	Male				Female				Total	Average family size	Sex ratio (females per 1000 males)
		Adult		Children		Adult		Children				
		Upto 5 yrs	Above 5 yrs	Upto 5 yrs	Above 5 yrs	Upto 5 yrs	Above 5 yrs	Upto 5 yrs	Above 5 yrs			
49	Naluvadapathy (Thamaraipulam)	82	0	0	0	69	0	0	0	151	3.36	841
50	Naluvadapathy (Vellappallam)	17	0	1	1	20	1	1	1	40	2.67	1,222
51	Pannal	134	16	46	13	124	13	43	43	376	3.76	918
52	Pushpavanam	239	53	86	39	242	39	70	70	729	4.17	929
53	Seruthalaikkadu	335	52	114	53	338	53	119	119	1,011	3.57	1,018
54	Sinthamanikadu	240	11	56	13	248	13	61	61	629	3.61	1,049
55	Vanavanmahadevi	368	80	110	69	384	69	136	136	1,147	4.25	1,056
56	Vellappallam	422	115	237	112	478	112	204	204	1,568	4.24	1,026
57	Voimedu West	129	7	32	6	107	6	34	34	315	3.94	875
NAGAPATTINAM TOTAL		28,738	4,277	10,652	4,019	26,984	4,019	9,699	84,369	3.99	932	
DISTRICT : THIRUVARUR												
TALUK : THIRUTHURAPOONDI												
1	Alangadu	270	3	69	3	279	3	61	61	685	4.03	1,003
2	Duraikkadu	687	28	173	16	579	16	201	201	1,684	4.28	896
3	Jambuvanodai	201	2	48	2	180	2	62	62	495	4.06	972
4	Karaitthidal	93	6	7	2	80	2	9	9	197	3.58	858
5	Karaiyankadu	81	1	11	6	81	6	27	27	207	3.04	1,226

TABLE 2. Contd.

SI No.	Name of the village	Male				Female				Total	Average family size	Sex ratio (females per 1000 males)
		Adult		Children		Adult		Children				
		Upto 5 yrs	Above 5 yrs	Upto 5 yrs	Above 5 yrs	Upto 5 yrs	Above 5 yrs	Upto 5 yrs	Above 5 yrs			
6	Karpaganathar Kulam	215	17	116	199	17	67	631	3.24	813		
7	Keezha Vadiyakkadu	500	23	179	444	13	170	1,329	3.97	893		
8	Munangadu	336	12	56	286	14	69	773	3.73	913		
9	Pettai	258	2	43	215	4	48	570	4.07	881		
10	Sengankadu	314	9	167	298	14	135	937	3.79	912		
11	Thondiyakkadu	607	46	125	617	44	99	1,538	3.71	977		
12	Uppur	179	2	30	153	2	33	399	4.07	891		
13	Veeranveyal	237	4	42	215	13	39	550	4.07	943		
THIRUVARUR TOTAL		3,978	155	1,066	3,626	150	1,020	9,995	3.87	922		
DISTRICT : THANJAVUR												
TALUK : PATTUKKOTTAI												
1	Arumugakittangi Street	102	9	38	101	3	47	300	4.00	1,013		
2	Chinnamanai	159	10	28	165	14	35	411	3.91	1,086		
3	Eripurakkurai	615	58	151	575	63	142	1,604	4.53	947		
4	Gandhinagar	331	41	137	309	38	134	990	4.32	945		
5	Kallivayalthottam	1,207	186	280	1,168	184	367	3,392	4.81	1,027		
6	Karaiyoor Street	1,136	119	307	1,011	112	308	2,993	4.20	916		

TABLE 2. Contd.

Sl No.	Name of the village	Male				Female				Total	Average family size	Sex ratio (females per 1000 males)
		Adult		Children		Adult		Children				
		5 yrs	Above 5 yrs	Upto 5 yrs	Above 5 yrs	5 yrs	Above 5 yrs	Upto 5 yrs	Above 5 yrs			
7	Keezhathottam	525	182	54	182	518	52	190	1,521	4.18	999	
8	Kollukadu	246	86	30	86	225	28	75	690	4.26	906	
9	Mallipattinam	659	239	56	239	619	68	192	1,833	4.64	921	
10	Manora Colony	101	38	1	38	104	13	15	272	3.89	943	
11	Maravakkadu	422	98	11	98	382	12	91	1,016	3.98	913	
12	Pudupattinam	338	146	33	146	298	34	133	982	4.31	899	
13	Thambikkottai	152	14	15	14	127	26	24	358	3.98	978	
14	Tharagar Street (Asath Nagar)	533	146	18	146	542	25	134	1,398	4.44	1,006	
TALUK : PERUVARANI												
15	Adaikathevan	178	59	23	59	184	16	49	509	4.31	958	
16	Ammanichathiram	18	7	1	7	20	1	17	64	5.33	1,462	
17	Annanagar Puduthuru	196	66	11	66	178	10	68	529	4.27	938	
18	Ganeshapuram	242	159	67	159	226	68	157	919	4.94	964	
19	Kalumankuda	184	222	22	222	198	35	174	835	4.64	951	
20	Karankuda	117	98	27	98	124	34	67	467	4.17	930	
21	Manthiripattinam	181	51	18	51	198	17	45	510	4.43	1,040	
22	Mettupalayam	32	21	6	21	39	5	17	120	5.22	1,034	

TABLE 2. Contd.

SI No.	Name of the village	Male				Female				Total	Average family size	Sex ratio (females per 1000 males)
		Adult		Children		Adult		Children				
		Upto 5 yrs	Above 5 yrs	Upto 5 yrs	Above 5 yrs	Upto 5 yrs	Above 5 yrs	Upto 5 yrs	Above 5 yrs			
23	Pudu Theru	42	3	59	49	12	40	205	5.00	971		
24	Sambaipattinam	206	33	105	153	13	61	571	5.01	660		
25	Sembianmadvi Pattinam	123	19	48	117	16	59	382	4.06	1,011		
26	Senthalaipattinam	1,363	214	262	1,192	228	409	3,668	5.43	995		
27	Pillaiarthidal	131	9	52	134	9	40	375	3.99	953		
28	Sethubavachathram	383	64	404	408	56	435	1,750	4.52	1,056		
29	Somanathanpattinam	95	6	17	83	3	38	242	4.32	1,051		
30	Subbamal Chathiram	70	6	27	70	7	15	195	4.33	893		
31	Vallavanapattinam	128	16	52	123	19	50	388	4.13	980		
THANJAVUR TOTAL		10,215	1,186	3,599	9,640	1,221	3,628	29,489	4.52	966		
DISTRICT : PUDUKKOTTAI												
TALUK : AVUDAYARKOIL												
1	Arasanagaripattinam	386	50	70	406	52	60	1,024	4.36	1,024		
2	Enathi	243	24	41	257	19	32	616	4.78	1,000		
3	Gopala Pattinam	762	70	90	599	60	75	1,656	5.19	796		
4	Mimisal	153	29	33	142	34	27	418	4.92	944		
5	Muthukuda	805	104	117	775	98	93	1,992	4.56	942		

TABLE 2. Contd.

SI No.	Name of the village	Male				Female				Total	Average family size	Sex ratio (females per 1000 males)
		Adult		Children		Adult		Children				
		Upto 5 yrs	Above 5 yrs	Upto 5 yrs	Above 5 yrs	Upto 5 yrs	Above 5 yrs	Upto 5 yrs	Above 5 yrs			
6	R.Pudupattinam	1,061	138	185	944	135	168	2,631	4.54	901		
TALUK : MANAMELKUDI												
7	Alaganvayal	55	1	7	31	3	6	103	4.12	635		
8	Ammapattinam	75	9	60	70	6	51	271	4.67	882		
9	Anthonyarpuram	224	57	182	182	50	187	882	4.90	905		
10	Athi Pattinam	68	6	16	56	10	11	167	3.98	856		
11	Ayyampattinam	165	16	150	115	13	91	550	4.58	662		
12	Chellanenthal	1,045	186	1,106	981	254	708	4,280	4.46	831		
13	Embavayal	122	25	96	103	35	56	437	4.86	798		
14	Jagathappattinam	44	6	56	42	3	28	179	3.98	689		
15	Kandanivayal	33	2	8	38	3	11	95	4.75	1,209		
16	Kattumavadi	198	3	24	170	3	24	422	4.69	876		
17	Keezhakudiyiruppu	295	55	58	301	67	75	851	4.73	1,086		
18	Kottaipattinam	1,088	162	811	1,131	160	636	3,988	4.62	935		
19	Krishnajipattinam	306	110	169	269	93	170	1,117	5.05	909		
20	Kumarappan Vayal	267	23	46	216	30	49	631	4.97	878		
21	Melasthanam	104	12	27	100	12	18	273	4.27	909		

TABLE 2. Contd.

SI No.	Name of the village	Male				Female				Total	Average family size	Sex ratio (females per 1000 males)
		Adult		Children		Adult		Children				
		Upto 5 yrs	Above 5 yrs	Upto 5 yrs	Above 5 yrs	Upto 5 yrs	Above 5 yrs	Upto 5 yrs	Above 5 yrs			
22	Mumbalai	20	2	9	20	6	3	60	4.29	935		
23	Muthanenthal	95	17	60	85	23	59	339	4.91	971		
24	Parvathiambal Puram Palakkudi	118	15	36	97	10	32	308	4.67	822		
25	Pattangadu	82	6	38	83	6	45	260	4.48	1,063		
26	Ponnagaram	448	40	152	431	57	156	1,284	4.43	1,006		
27	Prathabiramanpattinam	250	65	69	226	39	77	726	5.67	891		
28	Pudukudi	582	105	311	534	121	291	1,944	4.32	948		
29	Seetharamanpattinam	66	4	26	58	2	26	182	4.67	896		
30	Thirumangalapattinam	64	10	21	55	10	27	187	4.25	968		
31	Thulasiya Pattinam	16	4	18	15	2	10	65	4.64	711		
32	Vadaku Manamelkudi	90	12	34	83	16	34	269	4.80	978		
33	Vadakuammappattinam	465	87	160	470	105	169	1,456	4.85	1,045		
PUDUKKOTTAI TOTAL		9,795	1,455	4,286	9,085	1,537	3,505	29,663	4.64	909		
DISTRICT : RAMANATHAPURAM												
TALUK : KADALADI												
1	Adan Cherry	120	6	88	125	7	73	419	4.28	958		
2	Adham Chery	78	1	100	87	8	86	360	5.00	1,011		

TABLE 2. Contd.

SI No.	Name of the village	Male				Female				Total	Average family size	Sex ratio (females per 1000 males)
		Children		Adult	Children		Adult	Children				
		Upto 5 yrs	Above 5 yrs		Upto 5 yrs	Above 5 yrs		Upto 5 yrs	Above 5 yrs			
3	Chinna Ervadi	711	42	169	673	65	118	1,778	4.74	928		
4	Kalpar	148	2	33	145	1	35	364	4.85	989		
5	Kamaraja Puram	169	13	64	135	28	37	446	4.96	813		
6	Keezhamunthal	506	55	210	519	52	240	1,582	4.59	1,052		
7	Manikkam Nagar	113	22	54	129	38	49	405	5.40	1,143		
8	Melamunthal	170	13	42	155	15	48	443	3.69	969		
9	Meyyappan Valasai	54	3	19	52	3	15	146	4.87	921		
10	Mookkaiyur	415	35	153	367	46	141	1,157	4.54	919		
11	Munthal Colony	114	11	26	103	19	51	324	4.32	1,146		
12	Narippaiyur North	497	35	151	433	35	163	1,314	4.87	924		
13	Narippaiyur South	1,161	245	602	1,113	235	532	3,888	5.18	936		
14	Oppilan	26	3	10	20	2	6	67	4.47	718		
15	Periyanayagipuram	130	24	48	123	24	30	379	5.05	876		
16	Pichaimoopan Valasai	107	2	30	116	7	31	293	4.13	1,108		
17	Pudukudiyiruppu	244	33	49	204	17	48	595	4.96	825		
18	Rochma Nagar	382	19	160	325	26	101	1,013	4.82	806		
19	Sadaimunian Valasai	349	26	66	331	26	51	849	4.35	925		

TABLE 2. Contd.

SI No.	Name of the village	Male				Female				Total	Average family size	Sex ratio (females per 1000 males)
		Adult		Children		Adult		Children				
		Upto 5 yrs	Above 5 yrs	Upto 5 yrs	Above 5 yrs	Upto 5 yrs	Above 5 yrs	Upto 5 yrs	Above 5 yrs			
20	T.Mariyur	501	53	203	426	37	221	1,441	4.37	904		
21	Valinokkam	1,388	163	506	1,283	169	497	4,006	4.01	947		
22	Vellapatti	357	64	210	353	66	170	1,220	5.81	933		
23	Veppamarathupanai	262	54	133	240	38	94	821	5.47	829		
TALUK : RAMANATHAPURAM												
24	Agasthiyarkottam	173	38	36	183	35	23	488	4.60	976		
25	Akaida Valasai	387	116	216	310	63	166	1,258	5.99	750		
26	Ammankoil Kudiyuruppu	191	33	59	152	29	84	548	5.22	936		
27	Ananthapuram	116	16	37	118	12	24	323	4.31	911		
28	Anjeneyapuram	173	9	28	153	18	44	425	4.17	1,024		
29	Athangarai	1,306	170	355	1,138	143	310	3,422	4.85	869		
30	Athiyaman	60	2	17	57	7	21	164	4.10	1,076		
31	Bharathinagar	290	16	76	286	20	72	760	4.22	990		
32	Chittankadu	84	5	24	96	3	16	228	4.00	1,018		
33	Collan Thoppu	43	1	3	44	8	4	103	3.81	1,191		
34	Devar Nagar	106	30	60	110	8	22	336	4.48	714		
35	Devipattinam (North)	490	114	205	465	105	165	1,544	5.42	909		

TABLE 2. Contd.

SI No.	Name of the village	Male				Female				Total	Average family size	Sex ratio (females per 1000 males)
		Adult		Children		Adult		Children				
		Upto 5 yrs	Above 5 yrs	Upto 5 yrs	Above 5 yrs	Upto 5 yrs	Above 5 yrs	Upto 5 yrs	Above 5 yrs			
36	Devipattinam(South)	1,206	154	377	986	133	407	3,263	4.63	879		
37	Dhargavalasai	487	78	140	459	77	124	1,365	3.96	936		
38	Edayar Valasai	58	2	62	61	4	41	228	3.80	869		
39	Five Acre	78	3	21	66	3	23	194	4.31	902		
40	Ilangamani	21	2	5	18	4	6	56	4.67	1,000		
41	Indhranagar	117	13	17	103	6	15	271	4.17	844		
42	Iranian Valasai	399	97	118	380	81	143	1,218	4.78	984		
43	Irumani	653	79	119	636	78	120	1,685	3.87	980		
44	Kadukkai Valsai	48	1	20	46	2	10	127	4.23	841		
45	Kal Kadu	46	4	5	41	0	2	98	3.50	782		
46	Kalangiam Nagar	121	20	17	107	7	19	291	4.41	842		
47	Kalimangundu	314	30	56	282	33	38	753	3.88	883		
48	Kalkinatra Valasi	362	143	163	305	119	222	1,314	6.26	967		
49	Kannamunai	64	2	7	46	2	8	129	4.30	767		
50	Karan	158	11	33	141	8	29	380	4.22	881		
51	Karichangundu	25	2	6	28	1	3	65	4.33	970		
52	Kattayan Valasai	252	28	38	217	37	27	599	4.05	884		

TABLE 2. Contd.

SI No.	Name of the village	Male				Female				Total	Average family size	Sex ratio (females per 1000 males)
		Adult		Children		Adult		Children				
		Upto 5 yrs	Above 5 yrs	Upto 5 yrs	Above 5 yrs	Upto 5 yrs	Above 5 yrs	Upto 5 yrs	Above 5 yrs			
53	Kattayanperan Valasai	109	1	12	89	14	19	244	4.44	1,000		
54	Keezhakkurai	720	30	102	655	52	103	1,662	5.04	951		
55	Kenikaravalasai	81	10	39	81	10	22	243	4.05	869		
56	Kilackupudu Nagar	135	8	37	119	7	38	344	4.59	911		
57	Krishnapuram (Block: Thiruppullani)	86	5	17	85	11	15	219	4.21	1,028		
58	Kumbaram	368	15	85	329	21	72	890	4.14	902		
59	Kunjar Valasai	273	20	49	215	19	40	616	4.70	801		
60	Kupachi Valasai	43	3	5	28	1	6	86	4.30	686		
61	Kuppai Valasai	48	0	6	47	1	8	110	3.67	1,037		
62	Kuthukkal Valasai	151	4	30	120	11	32	348	4.14	881		
63	Manangudi	26	0	16	29	0	14	85	5.67	1,024		
64	Mandapam	4,242	291	1,207	4,104	320	1,048	11,212	4.65	953		
65	Manghaleshwarinagar	227	19	188	229	8	170	841	4.12	938		
66	Mani Valasai	90	1	14	71	2	11	189	3.86	800		
67	Manthoppu	251	0	90	270	0	148	759	6.33	1,226		
68	Maraykayar Pattinam	51	9	45	50	9	52	216	4.32	1,057		

TABLE 2. Contd.

SI No.	Name of the village	Male				Female				Total	Average family size	Sex ratio (females per 1000 males)
		Adult		Children		Adult		Children				
		Upto 5 yrs	Above 5 yrs	Upto 5 yrs	Above 5 yrs	Upto 5 yrs	Above 5 yrs	Upto 5 yrs	Above 5 yrs			
69	Mayakulam	30	6	1	6	25	8	2	72	4.80	946	
70	Meenavarkuppam	365	54	23	54	379	33	79	933	4.53	1,111	
71	Mottaikizhavan Valasai	98	22	4	22	87	14	20	245	4.08	976	
72	Mottayan Valasai	94	26	5	26	93	14	26	258	4.30	1,064	
73	Mudiveeran Pattinam	288	60	21	60	261	33	62	725	4.03	965	
74	Munaikkadu	168	58	29	58	158	24	59	496	4.47	945	
75	Muthuraiyar Nagar	137	32	13	32	129	19	29	359	4.33	973	
76	Muthupettai	448	86	18	86	452	25	66	1,095	3.98	984	
77	Muthuregunathapuram	175	100	71	100	122	21	56	545	5.19	575	
78	Nadumankadu	48	4	10	4	39	7	4	112	4.87	806	
79	Naduvalasai	43	11	8	11	44	11	11	128	4.27	1,065	
80	Nagachi	214	96	42	96	176	41	94	663	6.31	884	
81	Nambayee Valasai	127	42	20	42	117	20	26	352	3.91	862	
82	Naraiyurani	380	91	7	91	328	10	54	870	3.95	820	
83	Nochiyurani	323	174	4	174	280	14	130	925	6.17	846	
84	Pakirippapallivasal	188	33	13	33	161	4	37	436	4.15	863	
85	Palani Valasai	529	137	55	137	477	37	127	1,362	4.54	889	

TABLE 2. Contd.

SI No.	Name of the village	Male				Female				Total	Average family size	Sex ratio (females per 1000 males)
		Adult		Children		Adult		Children				
		5 yrs	Above 5 yrs	Upto 5 yrs	Above 5 yrs	Upto 5 yrs	Above 5 yrs	Upto 5 yrs	Above 5 yrs			
86	Palkulam	66	8	7	57	12	6	156	4.00	926		
87	Pannaikarai	28	1	2	25	1	3	60	4.00	935		
88	Pannattar Street	247	17	24	240	15	19	562	4.16	951		
89	Pathanenthal	185	47	96	147	50	66	591	6.57	802		
90	Periyapattiam	2,563	287	608	2,319	231	465	6,473	4.85	872		
91	Pillai Madam	213	16	40	226	18	45	558	4.65	1,074		
92	Pirappanvalasai	175	29	41	184	37	44	510	5.05	1,082		
93	Pudumadam	1,771	83	497	1,631	91	431	4,504	5.18	916		
94	Puduvalasai	116	6	24	90	10	13	259	5.18	774		
95	Puthukudiyuruppu	237	43	92	239	36	122	769	5.13	1,067		
96	Puthukudiyuruppu North	63	6	10	60	5	12	156	4.22	975		
97	Salai Thottam	43	4	15	41	2	6	111	3.70	790		
98	Salai Valasai	137	0	62	122	5	47	373	6.22	874		
99	Samathuvapuram	37	8	15	36	2	19	117	3.90	950		
100	Sambai	155	34	63	108	25	60	445	5.93	766		
101	Samy Thoppu	102	13	25	72	12	14	238	4.76	700		
102	Sathakon Valasai	128	5	22	129	14	23	321	4.79	1,071		

TABLE 2. Contd.

SI No.	Name of the village	Male				Female				Total	Average family size	Sex ratio (females per 1000 males)
		Children		Adult	Above 5 yrs	Children		Above 5 yrs				
		Upto 5 yrs	Above 5 yrs			Upto 5 yrs	Above 5 yrs					
103	Sedukarai	153	11	34	146	17	30	391	4.34	975		
104	Seeniappadharga	217	46	57	214	36	47	617	4.20	928		
105	Sethu Nagar	284	13	61	274	14	69	715	4.44	997		
106	Settipanai	162	9	50	134	5	37	397	4.84	796		
107	Shanmugavel Pattinam	174	6	17	147	17	39	400	4.44	1,030		
108	Sivagamipuram	190	11	47	176	12	34	470	4.70	895		
109	Sogaiyan Thoppu	204	25	70	171	15	59	544	5.18	819		
110	Sooran Kattu Valasai	234	0	92	227	8	80	641	5.34	966		
111	Sundaramudayam	150	23	35	149	25	22	404	4.64	942		
112	Thalai Thoppu	165	14	29	150	17	28	403	3.91	938		
113	Thillai Nachiamman Kudiyaruppu	122	3	31	130	6	36	328	4.56	1,103		
114	Thinaikulam	205	9	37	200	9	33	493	4.44	964		
115	Thoppa Valasai	206	5	35	197	16	31	490	4.08	992		
116	Thoppu Valasai	71	8	25	64	14	20	202	4.49	942		
117	Thuthivalasai	263	23	77	260	25	89	737	4.31	1,030		
118	Usilankattuvalasai	215	19	60	189	30	59	572	3.81	946		
119	Valayarvadi	473	40	66	440	50	60	1,129	4.48	950		

TABLE 2. Contd.

SI No.	Name of the village	Male				Female				Total	Average family size	Sex ratio (females per 1000 males)
		Adult		Children		Adult		Children				
		Upto 5 yrs	Above 5 yrs	Upto 5 yrs	Above 5 yrs	Upto 5 yrs	Above 5 yrs	Upto 5 yrs	Above 5 yrs			
120	Vattan Valasai	429	212	67	212	358	58	209	1,333	6.35	883	
121	Vedalai	901	669	101	669	769	82	505	3,027	4.20	811	
122	Velayuthapuram	220	21	6	21	196	32	40	515	4.29	1,085	
123	Vellayan Valasai	74	15	9	15	72	8	10	188	3.76	918	
124	Krishnapuram (Block: Panai Kulam)	184	80	51	80	174	33	67	589	4.91	870	
TALUK : RAMESWARAM												
125	Akkalmadam	1,042	275	160	275	980	139	251	2,847	4.63	928	
126	Antonyar Puram	233	80	15	80	192	42	65	627	4.58	912	
127	Ariyan Kundu	274	291	29	291	279	51	188	1,112	4.12	872	
128	Cheran Kottai	416	102	20	102	416	30	92	1,076	4.48	1,000	
129	Chinnappalam	294	121	41	121	300	30	112	898	4.63	969	
130	Erakadu	181	191	26	191	173	24	160	755	4.31	897	
131	Francis Nagar	576	138	40	138	510	47	137	1,448	4.83	920	
132	Karaiyur	1,260	256	81	256	1,185	79	232	3,093	4.58	937	
133	Kudieruppu	194	187	33	187	187	21	155	777	4.05	877	
134	Kundukal	441	64	47	64	420	36	56	1,064	4.73	928	
135	Mangadu	118	111	21	111	115	15	111	491	4.06	964	

TABLE 2. Contd.

SI No.	Name of the village	Male				Female				Total	Average family size	Sex ratio (females per 1000 males)
		Children		Adult	Above 5 yrs	Children		Adult	Above 5 yrs			
		Upto 5 yrs	Above 5 yrs			Upto 5 yrs	Above 5 yrs					
136	Munthal Munai	113	3	37	126	6	42	327	4.36	1,137		
137	Nalupanai	172	26	67	158	29	40	492	4.69	857		
138	Natarajapuram	975	39	216	909	56	251	2,446	4.80	989		
139	Olaikkuda	198	30	248	203	26	168	873	4.24	834		
140	Pamban	1,283	130	340	1,197	122	298	3,370	4.39	922		
141	Pillaikulam	8	2	8	8	3	6	35	4.38	944		
142	Rama Krishna Puram	542	36	111	474	45	103	1,311	4.86	903		
143	Rameswaram	4,975	306	1,439	4,866	362	1,284	13,232	4.56	969		
144	Sambai	187	27	202	177	30	156	779	4.28	873		
145	Savariar Nagar	110	16	116	109	8	75	434	4.17	793		
146	Soosaiyappar Pattinam	1,357	121	412	1,229	107	367	3,593	4.99	901		
147	Sudukattanpatti	72	3	66	67	7	78	293	4.19	1,078		
148	Thangachimadam	641	62	143	547	61	140	1,594	4.83	884		
149	Therkuvadi	787	61	255	752	71	246	2,172	4.79	969		
150	Thoppukadu	287	44	95	251	22	98	797	4.55	871		
151	Vadakadu	79	14	81	75	12	66	327	4.14	879		
152	Vallathadi	310	34	72	279	48	75	818	4.54	966		

TABLE 2. Contd.

Sl No.	Name of the village	Male				Female				Total	Average family size	Sex ratio (females per 1000 males)
		Adult		Children		Adult		Children				
		Upto 5 yrs	Above 5 yrs	Upto 5 yrs	Above 5 yrs	Upto 5 yrs	Above 5 yrs	Upto 5 yrs	Above 5 yrs			
153	Verkkodu	557	156	35	48	551	48	152	1,499	4.76	1,004	
154	Victoryar Nagar	318	368	24	21	320	21	250	1,301	4.37	832	
155	Villundi	168	162	16	25	161	25	168	700	4.32	1,023	
TALUK : THIRUVADANAI												
156	Kadalore	78	75	5	8	83	8	50	299	3.99	892	
157	Karangadu	646	209	17	25	613	25	208	1,718	4.58	970	
158	Langiadi	315	85	14	16	309	16	120	859	4.77	1,075	
159	M.R.Pattinam	147	69	30	29	133	29	62	470	6.27	911	
160	Manakudi	222	121	40	35	219	35	117	754	5.03	969	
161	Morpanai	1,260	924	355	270	1,155	270	856	4,820	4.73	898	
162	Mullimunai	1,801	555	178	214	1,540	214	475	4,763	4.74	880	
163	Nambuthalai	1,407	568	283	259	1,267	259	611	4,395	5.14	946	
164	Narenthal	208	59	32	30	138	30	46	513	5.70	716	
165	P.V.Pattinam	284	68	30	19	214	19	58	673	6.41	762	
166	Passipattinam	799	263	151	139	673	139	214	2,239	5.33	846	
167	Pudukadu	152	128	33	33	155	33	85	586	4.88	872	
168	Puthukudi	829	514	138	101	650	101	230	2,462	5.29	662	

TABLE 2. Contd.

SI No.	Name of the village	Male						Female			Average family size	Sex ratio (females per 1000 males)
		Adult		Children		Total	Adult		Children			
		Upto 5 yrs	Above 5 yrs	Upto 5 yrs	Above 5 yrs		Upto 5 yrs	Above 5 yrs	Upto 5 yrs	Above 5 yrs		
169	Puthupattinam	508	186	57	186	454	45	131	1,381	5.42	839	
170	Sambai	155	64	20	64	150	23	74	486	4.42	1,033	
171	Soliyakudi (M.V.Pattinam)	436	184	53	184	394	37	171	1,275	5.00	895	
172	Sp Pattinam	247	103	70	103	239	77	119	855	5.70	1,036	
173	Thamodharam Pattinam	382	124	83	124	287	50	111	1,037	5.76	761	
174	Theerdhandathanam	230	91	52	91	216	39	78	706	5.88	893	
175	Thirupalaikudi North	1,489	625	284	625	1,368	249	548	4,563	4.99	903	
176	Thirupalaikudi(South)	574	194	64	194	508	62	144	1,546	5.15	858	
177	Thondi (Mahasakthipuram)	979	409	182	409	875	136	312	2,893	5.36	843	
178	V.S.Madam	74	15	0	15	62	5	10	166	5.53	865	
RAMANATHAPURAM TOTAL		69,338	23,926	7,722	23,926	63,821	7,450	21,156	193,413	4.71	915	
DISTRICT : TUTICORIN												
TALUK : OTTAPIDARAM												
1	Vellapatti	424	160	59	160	440	56	154	1,293	4.46	1,011	
2	Pattinamaruthur	282	110	34	110	290	50	97	863	4.43	1,026	
3	Tharuvaikulam	1,995	800	324	800	1,897	268	673	5,957	4.42	910	

TABLE 2. Contd.

SI No.	Name of the village	Male				Female				Total	Average family size	Sex ratio (females per 1000 males)
		Adult		Children		Adult		Children				
		Upto 5 yrs	Above 5 yrs	Upto 5 yrs	Above 5 yrs	Upto 5 yrs	Above 5 yrs	Upto 5 yrs	Above 5 yrs			
TALUK : SATHANKULAM												
4	Periyathazhai	1,466	228	524	1,283	223	453	4,177	4.44	883		
TALUK : TIRUCHENDUR												
5	Alanthalai	894	93	322	843	108	316	2,576	4.18	968		
6	Amalinagar	734	129	246	709	101	187	2,106	4.54	899		
7	Jeevanagar	69	12	22	64	11	8	186	4.13	806		
8	Komputhurai	259	45	102	225	34	111	776	4.67	911		
9	Kulasekara Patnam	260	58	97	254	53	96	818	4.13	971		
10	Manapadu	1,063	374	900	1,136	349	714	4,536	4.03	941		
11	Punnakayal	1,970	199	1,298	1,943	213	1,075	6,698	4.20	932		
12	Singithurai	415	84	203	376	80	201	1,359	4.47	936		
13	Tsunami Nagar(Anna Nagar)	58	8	41	54	5	48	214	5.35	1,000		
14	Veerapandia Pattinam	734	70	220	743	84	172	2,023	4.03	976		
TALUK : TUTICORIN												
15	Alangarathatu	492	81	186	493	82	164	1,498	4.17	974		
16	Ananda Nagar	847	15	96	781	30	132	1,901	3.62	984		
17	Inico Nagar	333	60	110	335	60	97	995	4.00	978		

TABLE 2. Contd.

Sl No.	Name of the village	Male				Female				Total	Average family size	Sex ratio (females per 1000 males)
		Adult		Children		Adult		Children				
		Upto 5 yrs	Above 5 yrs	Upto 5 yrs	Above 5 yrs	Upto 5 yrs	Above 5 yrs	Upto 5 yrs	Above 5 yrs			
18	Loorthampalpuram	594	71	179	531	66	182	1,623	4.01	923		
19	Meenavar Colony	363	65	88	353	72	106	1,047	4.76	1,029		
20	Mettupatti	722	122	280	717	118	214	2,173	4.26	933		
21	Rajapalayam	276	14	35	254	20	45	644	3.90	982		
22	Siluvaipatti	527	17	66	464	21	77	1,172	3.72	921		
23	Talamuthunagar	852	115	260	822	101	231	2,381	4.18	941		
24	Threspuram	3,291	510	1,079	3,224	561	1,101	9,766	4.14	1,001		
25	Tuticorin F.H.	6,362	521	1,807	5,921	595	1,850	17,056	3.99	963		
26	Voc Statue	62	16	20	55	13	12	178	4.68	816		
TALUK : VILATHIKULAM												
27	Keezhavaipar	645	42	223	590	54	193	1,747	4.01	920		
28	Periya Samypuram	429	37	29	346	43	50	934	4.15	887		
29	Sippikulam	260	6	76	238	14	72	666	3.92	947		
30	Vembar (South)	1,291	123	231	1,118	134	192	3,089	3.68	878		
31	Vembar(North)	469	58	130	384	43	112	1,196	4.20	820		

TABLE 2. Contd.

Sl No.	Name of the village	Male				Female				Total	Average family size	Sex ratio (females per 1000 males)
		Adult		Children		Adult		Children				
		Upto 5 yrs	Above 5 yrs	Upto 5 yrs	Above 5 yrs	Upto 5 yrs	Above 5 yrs	Upto 5 yrs	Above 5 yrs			
TALUK : SRIVAIKUNDAM												
32	Pazhayakayal	360	76	36	76	330	39	71	912	4.20	932	
TUTICORIN TOTAL		28,798	10,016	3,626	10,016	27,213	3,701	9,206	82,560	4.13	945	
DISTRICT : TIRUNELVELI												
TALUK : RADHAPURAM												
1	Idinthakarai	2,106	811	346	811	2,001	309	717	6,290	3.86	928	
2	Kooduthalai	358	116	54	116	335	29	91	983	3.98	862	
3	Koottapannai	388	100	46	100	368	52	95	1,049	4.21	964	
4	Koottapuli	1,415	515	220	515	1,387	196	460	4,193	3.99	950	
5	Kuthenkuzhi	1,496	451	165	451	1,283	160	417	3,972	4.65	881	
6	Periyathalai	171	84	39	84	168	43	101	606	4.70	1,061	
7	Perumanal	366	416	53	416	414	66	350	1,665	3.91	994	
8	Thomaiyarpuram	131	40	19	40	123	23	40	376	4.13	979	
9	Uvari	1,984	650	267	650	1,832	233	539	5,505	3.78	898	
TIRUNELVELI TOTAL		8,415	3,183	1,209	3,183	7,911	1,111	2,810	24,639	4.02	924	

TABLE 2. Contd.

SI No.	Name of the village	Male				Female				Total	Average family size	Sex ratio (females per 1000 males)
		Adult		Children		Adult		Children				
		Upto 5 yrs	Above 5 yrs	Upto 5 yrs	Above 5 yrs	Upto 5 yrs	Above 5 yrs	Upto 5 yrs	Above 5 yrs			
DISTRICT : KANYAKUMARI												
TALUK : AUGASTESWARAM												
1	Annainagar	325	47	348	368	69	218	1,375	4.00	910		
2	Arokiapuram	896	110	177	817	111	148	2,259	4.18	910		
3	Azhikkal	806	58	141	687	81	96	1,869	3.78	860		
4	Chinnamuttom	484	102	528	523	87	415	2,139	3.98	920		
5	Kanyakumari	2,821	360	850	2,651	384	704	7,770	4.05	928		
6	Keezhamannakkudi	717	85	171	685	102	168	1,928	3.89	982		
7	Kesavan Puthenthurai	617	83	142	599	64	150	1,655	3.73	966		
8	Kovalam	1,439	184	359	1,322	181	335	3,820	3.60	927		
9	Manakkudy	1,506	151	310	1,370	183	301	3,821	3.90	943		
10	Pallam	1,039	33	178	996	35	148	2,429	4.16	943		
11	Periyakaadu	347	38	60	337	34	70	886	3.77	991		
12	Pillaithoppu-Melathurai	758	100	99	683	86	74	1,800	3.93	881		
13	Pozhikkurai	530	75	145	569	70	104	1,493	3.71	991		
14	Puthenthurai	562	49	113	521	23	82	1,350	3.53	865		
15	Puthugramam	302	34	72	299	34	75	816	3.44	1,000		

TABLE 2. Contd.

Sl No.	Name of the village	Male				Female				Total	Average family size	Sex ratio (females per 1000 males)
		Adult		Children		Adult		Children				
		Upto 5 yrs	Above 5 yrs	Upto 5 yrs	Above 5 yrs	Upto 5 yrs	Above 5 yrs	Upto 5 yrs	Above 5 yrs			
16	Rajakkamanglam Thurai	1,734	196	321	1,623	185	308	4,367	3.94	940		
17	Siluvaiyanagar	140	16	34	148	26	33	397	3.78	1,089		
18	Vavathurai	339	30	98	339	38	65	909	3.79	946		
TALUK : KALKULAM												
19	Chinnavalai	499	40	108	428	46	127	1,248	3.62	929		
20	Colachel	3,508	585	1,044	3,208	559	1,043	9,947	3.92	936		
21	Keezhakadiyapattinam	1,461	148	383	1,313	144	314	3,763	3.94	889		
22	Keezhamuttom	930	67	204	857	95	216	2,369	4.39	973		
23	Kodimunai	2,465	244	408	2,311	288	405	6,121	4.03	964		
24	Kottilpadu	873	86	197	876	79	192	2,303	4.20	992		
25	Mela Kadiyapatnam	1,589	218	350	1,669	172	274	4,272	4.25	981		
26	Melamuttom	1,854	186	367	1,718	196	409	4,730	4.18	965		
27	Periyavillai	683	86	169	696	68	177	1,879	3.30	1,003		
28	Puthoor	1,130	75	234	1,135	80	223	2,877	3.95	999		
29	Simoncolony	919	98	242	852	93	175	2,379	3.97	890		
30	Vaniyakudi	1,671	200	382	1,585	192	311	4,341	3.96	927		
31	Kurumpanai	1,130	184	358	1,106	159	379	3,316	4.18	983		

TABLE 2. Contd.

SI No.	Name of the village	Male				Female				Total	Average family size	Sex ratio (females per 1000 males)
		Adult		Children		Adult		Children				
		5 yrs	Above 5 yrs	Upto 5 yrs	Above 5 yrs	Upto 5 yrs	Above 5 yrs	Upto 5 yrs	Above 5 yrs			
TALUK : VILAVANKODE												
32	Enayam	1,087	1,016	184	1,138	183	754	4,362	3.78	907		
33	Enayam Puthen Thurai	1,957	438	250	1,787	256	440	5,128	3.99	939		
34	Eraviputhenthurai	1,826	517	538	1,654	456	466	5,457	4.28	894		
35	Eraymanthurai	887	209	95	832	90	167	2,280	3.90	914		
36	Ezhudesam Chinnathurai	1,886	504	298	1,796	217	413	5,114	3.67	903		
37	Helen Colony	357	125	54	328	65	102	1,031	4.11	924		
38	Keezhamidalam	722	158	123	666	101	135	1,905	3.53	899		
39	Kurumpennai	949	498	133	938	157	444	3,119	3.77	974		
40	Marthandahnthurai	2,240	660	302	2,158	350	664	6,374	3.86	991		
41	Melmidalam	741	208	99	674	96	223	2,041	3.68	948		
42	Mullurthurai	740	193	65	694	90	188	1,970	3.69	974		
43	Neerodi	2,482	731	439	2,314	417	652	7,035	3.81	926		
44	Poothurai	1,632	423	154	1,432	162	375	4,178	3.62	891		
45	Ramanthurai	1,324	244	85	1,196	113	258	3,220	4.13	948		
46	Thothoor	2,326	570	297	2,180	288	515	6,176	3.61	934		

TABLE 2. Contd.

SI No.	Name of the village	Male				Female			Total	Average family size	Sex ratio (females per 1000 males)
		Adult		Children		Children		Total			
		Upto 5 yrs	Above 5 yrs	Upto 5 yrs	Above 5 yrs	Upto 5 yrs	Above 5 yrs				
47	Vallavillai	2,505	337	643	2,220	292	580	6,577	3.68	887	
KANYAKUMARI TOTAL		57,735	7,421	15,729	54,298	7,297	14,115	156,595	3.89	936	
TAMILNADU TOTAL		286,158	34,879	93,130	271,774	33,908	83,063	802,912	4.17	939	

TABLE 3. EDUCATIONAL STATUS

SI No.	Name of the village	Primary		Higher Secondary		Above Higher Secondary	
		Male	Female	Male	Female	Male	Female
DISTRICT : THIRUVALLUR							
TALUK : AMBATHUR							
1	Ennore Kuppam	100	165	187	142	35	25
2	Kasivisalatchipuram	70	78	117	87	11	8
3	Kasiviswanatharkoilkuppam	283	278	212	208	22	20
4	Kathivakkam Chinnakuppam	185	182	42	34	8	14
5	Kathivakkam Periya Kuppam	189	187	61	54	33	12
6	Lakshampuram Kuppam	92	115	170	142	0	0
7	Nallathanneeroaikuppam	258	295	311	373	17	7
8	Nettu Kuppam	490	539	505	429	61	31
9	Ondikuppam	178	229	227	232	9	4
10	Palagaithotti Kuppam	138	144	85	59	10	9
11	Periyakasikoil Kuppam	316	287	107	99	65	52
12	Thazhankuppam	352	337	687	553	87	51
13	Thiruchinnakuppam	769	913	942	930	15	9
14	Thiruvattiyur Kuppam	727	780	365	335	48	49

TABLE 3. Contd.

SI No.	Name of the village	Primary		Higher Secondary		Above Higher Secondary	
		Male	Female	Male	Female	Male	Female
TALUK : PONNERI							
15	Arangamkuppam	329	372	221	211	14	5
16	Ernavoor Kupam	103	93	122	107	8	6
17	Indira Gandhi Kuppam	65	81	50	30	3	3
18	Kattupallikuppam	40	29	53	60	4	1
19	Koonan Kuppam	341	387	237	202	21	13
20	Korai Kuppam	120	123	74	62	8	8
21	Light House Nadu Kuppam	56	71	41	40	18	7
22	Pasiyavaram	93	118	75	50	8	12
23	Sathankuppam	331	340	200	145	49	24
24	Sembassi Palli Kuppam	198	226	134	132	15	4
25	Thirumalai Nagar	268	295	175	161	13	5
26	Varivan Kuppam	191	206	114	109	18	10
THIRUVALLUR TOTAL		6,282	6,870	5,514	4,986	600	389
DISTRICT : CHENNAI							
TALUK : CHENNAI							
1	A.J.Colony	51	38	74	56	17	33

TABLE 3. Contd.

SI No.	Name of the village	Primary		Higher Secondary		Above Higher Secondary	
		Male	Female	Male	Female	Male	Female
2	Anna Nagar	83	98	71	92	16	17
3	Ashoknagar	32	36	34	25	15	22
4	Bentleman Garden	19	13	27	28	7	1
5	C.G.Colony	88	59	143	137	55	31
6	G.M.Pettai	86	89	89	80	8	2
7	Hll Nagar	96	110	76	70	6	8
8	Kamraj Nagar	23	18	39	44	11	10
9	Kasigarden	42	45	83	78	16	21
10	Kasima Nagar	46	60	64	67	30	21
11	Kasipuram 'A' Block	97	97	70	75	21	16
12	Kasipuram 'B' Block	145	160	479	388	95	85
13	Nagoorar Thottam	225	195	355	311	39	54
14	Poondithangammal Street	87	76	92	94	26	35
15	Poongavanam Kuppam	19	25	24	21	5	8
16	Power Kuppam	28	27	31	21	6	10
17	Puthumanai Kuppam	45	28	62	70	4	3
18	Royapuram	72	65	90	92	18	18

TABLE 3. Contd.

SI No.	Name of the village	Primary		Higher Secondary		Above Higher Secondary	
		Male	Female	Male	Female	Male	Female
19	Singaravelar Nagar	226	208	140	154	42	34
20	Thideer Nagar Pallavan Nagar	108	86	90	97	27	32
21	Thilagar Nagar Tsunami Kudiyiruppu	63	60	48	68	13	12
22	Vinayagapuram	44	42	55	62	13	3
23	Y.M.C.A.Kuppam	151	134	69	64	9	16
TALUK : MYLAPORE							
24	Appayachettiyar	32	18	39	21	5	8
25	Ayothyakuppam	205	195	97	94	30	31
26	Bhavani Kuppam	9	12	6	9	1	0
27	Dooming Kuppam	26	30	97	105	8	7
28	Mattankuppam (South)	54	64	186	145	28	26
29	Mattankuppam(North)	130	116	278	255	102	74
30	Mullimanagar	324	264	23	15	10	17
31	Nadukuppam	164	205	482	419	142	126
32	Nambikkai Nagar	174	162	38	24	8	6
33	Nochikuppam	115	113	224	230	59	64

TABLE 3. Contd.

Sl No.	Name of the village	Primary		Higher Secondary		Above Higher Secondary	
		Male	Female	Male	Female	Male	Female
34	Nochinagar	21	20	43	58	18	8
35	Odaikuppam(Odaima Nagar)	103	75	169	143	45	23
36	Olcott Kuppam	43	50	82	69	30	21
37	Selvaraj Gramam	71	71	242	245	21	26
38	Srinivasapuram	553	433	70	49	58	53
39	Thiruvanniyur Kuppam	540	529	62	65	12	13
40	Ururkuppam	30	32	166	120	26	20
TALUK : TONDIARPET							
41	Attapalayam	61	57	103	99	23	7
42	Muthamizh Nagar	11	16	51	52	14	18
43	Panyaimarthotty	66	75	67	95	33	35
44	V.O.C.Nagar	53	51	95	72	40	31
CHENNAI TOTAL		4,661	4,357	4,925	4,578	1,212	1,106
DISTRICT : KANCHIPURAM							
TALUK : CHENGALPETTU							
1	Devaneri Kuppam	114	124	128	85	12	10
2	Egatturkarikattukuppam	167	198	181	137	33	38

TABLE 3. Contd.

SI No.	Name of the village	Primary		Higher Secondary		Above Higher Secondary	
		Male	Female	Male	Female	Male	Female
3	Kanathur Reddy Kuppam	256	255	283	237	32	8
4	Kovalam Kuppam	190	173	214	181	49	32
5	Mamallapuram	67	47	60	42	29	15
6	Nemmeli Kuppam	56	60	114	80	6	1
7	Patti Pulam Kuppam	59	28	77	29	4	0
8	Pudu Edaiyur Kuppam	16	10	30	23	4	2
9	Pudu Kalpakkam	117	120	122	73	37	13
10	Pudunemneli Kuppam	39	41	29	30	7	6
11	Salavankuppam	15	10	7	5	0	0
12	Semmencheri Kuppam	230	236	40	46	27	12
13	Suleri Kattu Kuppam	56	93	213	142	20	9
TALUK : CHEYYUR							
14	Alambarai North	150	145	150	141	12	13
15	Alambarai South	38	37	50	31	3	0
16	Ali Kuppam	96	81	217	183	5	1
17	Angalaman Kuppam	125	107	59	57	25	47
18	Cuddalore Chinna Kuppam	59	44	82	71	7	4

TABLE 3. Contd.

SI No.	Name of the village	Primary		Higher Secondary		Above Higher Secondary	
		Male	Female	Male	Female	Male	Female
19	Kadalore Peria Kuppam	37	31	43	34	17	35
20	Kadapakkam Kuppam	97	89	50	44	9	3
21	Mudhaliyar Kuppam	97	62	90	126	10	8
22	Panayur Chinna Kuppam	65	41	71	47	7	12
23	Panayur Peria Kuppam	59	46	48	54	23	15
24	Paramankeri Kuppam	66	61	115	107	14	10
25	Pazhanadu Kuppam	16	27	25	24	7	3
26	Perunthuraikuppam	81	69	59	43	17	21
27	Pudunadu Kuppam	87	70	33	48	21	10
TALUK : SAIDUPET							
28	Injampakkam Kuppam	42	32	136	93	1	1
TALUK : SOLING NALLUR							
29	Chinna Neelankarai Kuppam	80	56	17	18	49	66
30	Chinnandi Kuppam	62	55	144	121	10	9
31	Nainar Kuppam	17	23	58	54	10	4
32	Panaiyur Kuppam	242	242	138	102	3	0
33	Peria Neelankarai Kuppam	91	74	65	46	7	7

TABLE 3. Contd.

Sl No.	Name of the village	Primary		Higher Secondary		Above Higher Secondary	
		Male	Female	Male	Female	Male	Female
TALUK : ST.THOMAS MOUNT							
34	Palavakkam Kuppam	32	45	111	85	24	12
TALUK : TAMBARAM							
35	Kottivakkam Kuppam	202	222	86	68	32	14
TALUK : THIRUKAZHU KUNRAM							
36	Kokilamedu Kuppam	43	32	73	63	10	28
37	Pudupattinam Kuppam	129	181	344	246	29	26
38	Sadras Kuppam (North)	20	26	35	26	3	0
39	Sadras Kuppam(South)	27	23	33	36	6	10
40	Umari Kuppam	112	54	81	64	24	24
41	Uyyali Kuppam	125	120	306	187	32	19
42	Venburushamkuppam	13	17	4	6	2	0
KANCHIPURAM TOTAL		3,692	3,507	4,221	3,335	679	548
DISTRICT : VILLUPURAM							
TALUK : TINDIVANAM							
1	Anichan Kuppam	67	38	30	31	10	13
2	Anumandaikuppam	295	317	258	194	19	6

TABLE 3. Contd.

SI No.	Name of the village	Primary		Higher Secondary		Above Higher Secondary	
		Male	Female	Male	Female	Male	Female
3	Chetti Nagar Kuppam	119	99	220	136	17	60
4	Ekkiyar Kuppam	66	79	104	115	18	10
5	Kaipani Kuppam	78	87	228	192	21	10
6	Koonimedu Kuppam	62	76	122	136	10	18
7	Mandavai Pudu Kuppam	52	58	49	54	5	6
8	Mudaliar Kuppam	140	121	163	177	20	14
9	Muthukadu Azhakan Kuppam	59	50	58	48	14	9
10	Nochikuppam	30	30	85	75	19	13
11	Pudu Kuppam	59	45	26	39	26	18
12	Vasavan Kuppam	131	104	167	181	19	19
TALUK : VANUR							
13	Bommayar Palayam Kuppam	119	78	91	83	28	25
14	Chinna Mudaliyar Chavadi Kuppam	70	68	68	67	20	9
15	Komuttichavadi Kuppam	112	87	154	166	21	14
16	Nadu Kuppam	142	83	195	142	15	21
17	Pillaichavadykuppam	104	113	91	111	34	36
18	Sothanaikuppam	21	24	74	73	14	12

TABLE 3. Contd.

SI No.	Name of the village	Primary		Higher Secondary		Above Higher Secondary	
		Male	Female	Male	Female	Male	Female
19	Thanthirayan Kuppam	55	32	55	47	22	28
VILLUPURAM TOTAL		1,781	1,589	2,238	2,067	352	341
DISTRICT : CUDDALORE							
TALUK : CHIDAMBARAM							
1	C.Pudupettai	131	77	193	155	22	10
2	Chinna Vaikal	49	19	57	39	5	1
3	Chinnor North	38	40	82	52	5	2
4	Chinnor South	57	66	106	78	13	6
5	Indranagar	13	11	9	19	6	4
6	Kalaingar Nagar Killai	57	39	16	5	3	34
7	Killai	222	182	88	79	61	27
8	Killai M.G.R Nagar	86	76	16	11	2	0
9	Koozhaiyar	35	38	19	28	3	0
10	Kumara Pettai	40	44	18	15	0	1
11	M.G.R.Thittu	1	0	0	0	0	0
12	Madavappallam	16	8	25	26	6	5
13	Mudasal Odai	106	69	120	126	31	14

TABLE 3. Contd.

SI No.	Name of the village	Primary		Higher Secondary		Above Higher Secondary	
		Male	Female	Male	Female	Male	Female
14	Muzhukkuthurai	13	10	14	16	3	5
15	Nadumudasal Odai	38	22	7	5	3	2
16	Parangi Pettai	69	57	66	58	43	37
17	Pillumedu	32	23	13	10	5	4
18	Pudhukuppam	57	51	59	71	6	14
19	Samiyar Pettai	126	100	91	82	62	50
20	T.S.Petti	48	43	56	66	18	6
21	Vadakku Mudasal Odai	61	39	69	50	7	4
22	Velingarayanpettai	13	19	20	17	26	23
TALUK : CUDDALORE							
23	Akkairaikori	718	601	116	153	51	44
24	Annappanpettai	111	79	73	58	55	9
25	Ayyam Pettai	121	109	266	232	59	41
26	Chitirai Pettai	69	74	144	129	1	1
27	Cuddalore Port	316	264	302	285	65	39
28	Devanamattinam	774	621	673	746	91	166
29	Maniyar Pettai	36	47	57	42	8	10

TABLE 3. Contd.

Sl No.	Name of the village	Primary		Higher Secondary		Above Higher Secondary	
		Male	Female	Male	Female	Male	Female
30	Nallavadu	58	46	105	108	11	9
31	Nanjalingam Pettai	41	32	89	96	11	1
32	Nayakkar Pettai	26	24	63	57	4	6
33	Periyakuppam	140	119	246	209	182	109
34	Pettodai	96	69	65	89	38	8
35	Rajapettai	161	142	40	35	26	10
36	Reddiyar Pettai	89	70	130	96	36	16
37	Singara Thoppu	487	483	804	691	72	90
38	Sonankuppam	189	189	328	344	62	64
39	Sothikuppam	154	116	290	246	22	11
40	Thaikkalthonidurai	94	48	85	109	19	39
41	Thammanam Pettai	97	73	170	156	41	21
42	Thazhanguda	241	197	269	339	59	25
CUDDALORE TOTAL		5,326	4,436	5,459	5,228	1,243	968
DISTRICT : NAGAPATTINAM							
TALUK : KEELVELUR							
1	Kameswaram	112	98	63	67	37	19

TABLE 3. Contd.

SI No.	Name of the village	Primary		Higher Secondary		Above Higher Secondary	
		Male	Female	Male	Female	Male	Female
2	Seruthur	534	411	320	255	131	114
3	Velankanni	89	76	202	205	73	39
4	Vizhundha Mavadi	66	69	21	21	10	9
TALUK : NAGAPATTINAM							
5	Akkarai Pettai	798	630	582	563	162	115
6	Ariyanattu Street	427	460	639	525	175	215
7	Kallar	270	178	21	45	17	21
8	Keechankuppam	517	460	329	165	80	45
9	Nagore Pattinachery	405	415	521	453	72	60
10	Nambiyar Nagar	254	237	94	94	89	31
11	Samandhanpettai	466	269	190	198	22	24
TALUK : SIRKALI							
12	Keezhaamoovar Karai	177	137	280	210	73	44
13	Kodiyampalayam	203	238	230	166	15	5
14	Koozhaiyar	155	184	233	181	14	6
15	Kottayamedu	129	126	156	135	15	5
16	Madathukuppam	98	83	84	80	10	11

TABLE 3. Contd.

Sl No.	Name of the village	Primary				Higher Secondary		Above Higher Secondary	
		Male		Female		Male	Female	Male	Female
		Male	Female	Male	Female	Male	Female	Male	Female
17	Madavamedu	174	134	210	176	6	5		
18	Melamoovarkari	39	23	60	41	14	10		
19	Nayakkar Kuppam	64	63	81	77	26	9		
20	Pazhaiyar	690	662	794	663	84	71		
21	Poompuhar	283	227	495	477	79	49		
22	Puthukuppam	63	71	82	61	10	6		
23	Chavadi Kuppam	51	37	48	45	9	5		
24	Tharkas	93	71	189	134	12	2		
25	Thirumullaivasal	475	471	590	449	34	22		
26	Thoduvai	353	333	448	299	45	10		
27	Vanagiri	230	200	252	301	56	47		
28	Vellamanal	52	39	47	28	1	0		
TALUK : THARANGAMBADI									
29	Chinnamedu	76	47	106	68	16	28		
30	Chinnoorpettai	51	51	32	36	3	2		
31	Kuttiandyur	328	300	168	186	19	19		
32	Perumal Pettai	54	56	108	105	29	27		

TABLE 3. Contd.

SI No.	Name of the village	Primary		Higher Secondary		Above Higher Secondary	
		Male	Female	Male	Female	Male	Female
33	Sinnangudi	179	168	221	218	70	49
34	Tharangambadi	214	179	284	299	75	74
35	Thazhampettai	32	29	51	29	30	12
36	Vellakkovil	98	80	76	66	3	5
37	Chandirpadi	102	95	123	131	26	16
38	Pudupettai	54	54	75	97	12	27
TALUK : VEDARANYAM							
39	Annapettai	349	253	5	5	26	9
40	Arkattuthurai	602	583	321	335	104	61
41	Kodikkarai	228	270	498	330	72	40
42	Kodiyakkadu	418	345	643	432	55	31
43	Kovilthavu	91	88	41	26	47	25
44	Maniyantheevu	173	147	161	109	24	20
45	Naluedapathi (Pushpavanam)	77	51	21	14	25	17
46	Naluedapathy	126	73	62	25	74	51
47	Naluedapathy (Kallimedu)	6	4	1	1	0	0
48	Naluedapathy (Sembodai)	49	27	18	20	15	10

TABLE 3. Contd.

SI No.	Name of the village	Primary		Higher Secondary		Above Higher Secondary	
		Male	Female	Male	Female	Male	Female
49	Naluvadapathy (Thamaraipulam)	26	19	7	3	0	0
50	Naluvadapathy (Vellappallam)	6	3	3	3	4	8
51	Pannal	134	89	7	8	7	7
52	Pushpavanam	134	113	117	85	9	19
53	Seruthalaikkadu	313	348	75	38	25	13
54	Sinthamanikadu	182	150	21	29	11	9
55	Vanavanmahadevi	256	236	127	126	15	8
56	Vellapallam	86	90	103	103	6	7
57	Voimedu West	111	84	17	2	1	0
NAGAPATTINAM TOTAL		11,822	10,434	10,753	9,043	2,174	1,593
DISTRICT : THIRUVARUR							
TALUK : THIRUTHURAIPOONDI							
1	Alangadu	25	24	118	105	14	12
2	Duraikkadu	103	95	231	186	37	6
3	Jambuvanodai	8	7	79	90	4	4
4	Karaitidal	7	5	27	16	8	11
5	Karaiyankadu	11	11	18	19	26	18

TABLE 3. Contd.

SI No.	Name of the village	Primary		Higher Secondary		Above Higher Secondary	
		Male	Female	Male	Female	Male	Female
6	Karpaganathar Kulam	31	28	74	57	44	18
7	Keezha Vadiyakkadu	66	38	222	185	13	7
8	Munangadu	45	33	116	88	17	7
9	Pettai	66	42	100	72	10	4
10	Sengankadu	56	49	151	118	14	6
11	Thondiyakkadu	200	152	239	166	67	31
12	Uppur	11	15	79	48	10	7
13	Veeranveyal	72	49	74	56	14	10
THIRUVARUR TOTAL		701	548	1,528	1,206	278	141
DISTRICT : THANJAVUR							
TALUK : PATTUKKOTTAI							
1	Arumugakittangi Street	57	64	67	66	10	15
2	Chinnamanai	109	110	60	71	14	15
3	Eripurakkarai	375	372	229	225	144	96
4	Gandhinagar	144	181	265	221	53	35
5	Kallivayalthottam	704	976	548	448	205	30
6	Karaiyoor Street	490	577	597	450	313	227

TABLE 3. Contd.

SI No.	Name of the village	Primary		Higher Secondary		Above Higher Secondary	
		Male	Female	Male	Female	Male	Female
		7	Keezhathottam	330	401	307	252
8	Kollukadu	185	168	121	102	19	19
9	Mallipattinam	381	424	389	295	102	82
10	Manora Colony	76	68	60	45	1	2
11	Maravakkadu	327	343	159	98	12	10
12	Pudupattinam	166	222	265	185	44	22
13	Thambikkottai	89	86	57	57	19	6
14	Tharagar Street (Asath Nagar)	152	256	419	363	95	40
TALUK : PERUVARANI							
15	Adaikathevan	140	159	87	65	8	5
16	Ammanichathiram	21	24	3	13	1	0
17	Annanagar Pudutheru	145	150	75	66	30	17
18	Ganeshapuram	171	199	177	164	44	17
19	Kalumankuda	144	183	213	167	48	22
20	Karankuda	117	99	84	75	5	7
21	Manthiripattinam	93	115	109	103	27	18
22	Mettupalayam	22	21	28	28	2	5

TABLE 3. Contd.

SI No.	Name of the village	Primary		Higher Secondary		Above Higher Secondary	
		Male	Female	Male	Female	Male	Female
23	Pudu Theru	35	34	48	42	18	12
24	Sambaipattinam	190	145	112	41	4	1
25	Sembiyanmadvi Pattinam	117	137	46	31	6	6
26	Senthalaipattinam	896	1,012	545	517	158	44
27	Pillaiarthidal	101	103	60	53	8	4
28	Sethubavachathram	200	339	441	390	86	58
29	Somanathanpattinam	54	73	53	37	4	5
30	Subbamal Chathiram	74	74	20	11	1	0
31	Vallavanapattinam	97	87	67	62	12	21
THANJAVUR TOTAL		6,202	7,202	5,711	4,743	1,541	887
DISTRICT : PUDUKKOTTAI							
TALUK : AVUDAYARKOIL							
1	Arasanagaripattinam	190	206	148	135	22	4
2	Enathi	149	161	84	59	7	1
3	Gopala Pattinam	423	404	257	96	79	1
4	Mimisal	71	56	63	39	13	8
5	Muthukuda	392	311	299	201	38	11

TABLE 3. Contd.

SI No.	Name of the village	Primary		Higher Secondary		Above Higher Secondary	
		Male	Female	Male	Female	Male	Female
6	R.Pudupattinam	543	500	416	257	76	31
TALUK : MANAMELKUDI							
7	Alaganvayal	14	13	40	14	5	0
8	Ammappattinam	14	25	13	5	3	0
9	Anthonyarpuram	186	209	132	124	21	10
10	Athi Pattinam	41	29	29	15	3	0
11	Ayyampattinam	42	50	75	18	27	34
12	Chellanenthal	337	355	599	275	263	265
13	Embavayal	89	77	85	43	15	1
14	Jagathappattinam	15	15	30	7	6	9
15	Kandanivayal	5	7	10	6	2	4
16	Kattumavadi	71	55	112	86	19	1
17	Keezhakudiyiruppu	264	260	44	53	5	2
18	Kottaipattinam	464	480	699	553	39	39
19	Krishnajipattinam	230	171	97	76	3	3
20	Kumarappan Vayal	144	114	47	19	1	10
21	Melasthanam	42	54	79	56	4	0

TABLE 3. Contd.

SI No.	Name of the village	Primary		Higher Secondary		Above Higher Secondary	
		Male	Female	Male	Female	Male	Female
22	Mumbalai	6	7	11	7	0	0
23	Muthanenthal	51	59	60	32	11	0
24	Parvathiambal Puram Palakkudi	29	21	47	27	7	11
25	Pattangadu	12	19	17	14	1	15
26	Ponnagaram	80	81	106	90	46	40
27	Prathabiramanpattinam	142	156	97	72	31	17
28	Pudukudi	281	244	277	262	19	12
29	Seetharamanpattinam	27	38	60	39	2	1
30	Thirumangalapattinam	38	23	14	11	2	3
31	Thulasiya Pattinam	15	12	13	2	1	1
32	Vadakku Manamelkudi	35	30	40	32	0	2
33	Vadakuammappattinam	269	305	185	166	33	6
PUDUKKOTTAI TOTAL		4,711	4,547	4,285	2,891	804	542
DISTRICT : RAMANATHAPURAM							
TALUK : KADALADI							
1	Adan Cherry	84	51	61	50	1	4
2	Adham Cherry	69	54	43	37	0	0

TABLE 3. Contd.

SI No.	Name of the village	Primary		Higher Secondary		Above Higher Secondary	
		Male	Female	Male	Female	Male	Female
3	Chinna Ervadi	205	154	347	312	17	27
4	Kalpar	50	42	61	60	0	0
5	Kamaraja Puram	40	36	6	5	10	1
6	Keezhamunthal	62	85	79	138	3	7
7	Manikkam Nagar	45	39	26	19	3	2
8	Melamunthal	10	24	53	38	3	2
9	Meyyappan Valasai	26	17	26	20	0	2
10	Mookkaiyur	52	40	72	83	16	24
11	Munthal Colony	5	11	7	9	0	0
12	Narippaiyur North	95	91	59	51	10	18
13	Narippaiyur South	503	488	290	129	63	12
14	Oppilan	2	4	3	0	0	0
15	Periyanayagipuram	11	11	31	17	4	6
16	Pichaimoopan Valasai	50	37	36	56	1	3
17	Pudukudiyiruppu	4	7	27	28	8	4
18	Rochma Nagar	94	79	40	22	16	19
19	Sadaimunian Valasai	218	187	54	48	2	2

TABLE 3. Contd.

SI No.	Name of the village	Primary		Higher Secondary		Above Higher Secondary	
		Male	Female	Male	Female	Male	Female
20	T.Mariyur	69	83	125	121	17	16
21	Valinokkam	417	336	637	431	126	60
22	Vellapatti	193	161	65	44	18	18
23	Veppamarathupanai	123	95	38	29	13	12
TALUK : RAMANATHAPURAM							
24	Agasthiyarkottam	20	16	88	105	3	2
25	Akaida Valasai	139	106	130	109	4	1
26	Ammankoil Kudiyuruppu	35	33	32	52	3	4
27	Ananthapuram	20	15	16	10	1	2
28	Anjeneyapuram	49	51	88	73	2	0
29	Athangarai	202	158	264	189	40	6
30	Athiyaman	15	12	22	18	10	4
31	Bharathinagar	104	85	132	126	5	12
32	Chittankadu	49	37	7	11	1	2
33	Collan Thoppu	7	5	25	25	4	1
34	Devar Nagar	20	22	52	54	4	1
35	Devipattinam (North)	103	86	75	99	12	10

TABLE 3. Contd.

SI No.	Name of the village	Primary		Higher Secondary		Above Higher Secondary	
		Male	Female	Male	Female	Male	Female
36	Devipattinam(South)	200	181	208	191	37	46
37	Dhargavalasai	81	104	244	209	24	27
38	Edayar Valasai	44	42	55	48	17	8
39	Five Acre	22	14	41	36	1	0
40	Ilangamani	8	8	9	8	3	0
41	Indhranagar	19	16	62	41	4	6
42	Iranian Valasai	64	58	64	99	5	2
43	Irumani	108	103	301	285	15	10
44	Kadukkai Valsai	6	6	13	12	2	2
45	Kal Kadu	25	12	6	5	0	1
46	Kalangiam Nagar	40	29	41	45	12	9
47	Kalimangundu	135	117	64	69	7	6
48	Kalkinatra Valasi	149	117	124	151	9	0
49	Kannamunai	4	1	4	4	0	0
50	Karan	35	30	97	74	8	6
51	Karichangundu	9	10	15	10	0	1
52	Kattayan Valasai	133	95	54	60	4	3

TABLE 3. Contd.

SI No.	Name of the village	Primary		Higher Secondary		Above Higher Secondary	
		Male	Female	Male	Female	Male	Female
53	Kattayanperan Valasai	51	20	29	37	2	1
54	Keezhakkarai	236	221	344	242	33	17
55	Kenikaravalasai	14	11	46	39	1	0
56	Kilackupudu Nagar	66	59	49	42	3	0
57	Krishnapuram (Block: Thiruppulani)	48	27	24	35	0	1
58	Kumbaram	95	65	208	162	42	23
59	Kunjar Valasai	68	54	169	111	10	9
60	Kupachi Valasai	5	1	3	0	0	0
61	Kuppai Valasai	22	16	4	6	2	2
62	Kuthukkal Valasai	56	27	27	10	6	4
63	Manangudi	8	2	5	10	1	2
64	Mandapam	1,057	927	1,313	1,230	342	245
65	Manghaleshwarinagar	145	119	148	156	12	10
66	Mani Valasai	58	39	6	6	1	0
67	Manthoppu	0	0	46	46	5	8
68	Maraykayar Pattinam	30	38	48	56	16	5

TABLE 3. Contd.

SI No.	Name of the village	Primary		Higher Secondary		Above Higher Secondary	
		Male	Female	Male	Female	Male	Female
69	Mayakulam	14	6	12	15	0	0
70	Meenavarkuppam	177	160	110	119	12	7
71	Mottaiyizhavan Valasai	28	25	36	23	0	0
72	Mottayan Valasai	45	41	35	28	0	0
73	Mudiveeran Pattinam	38	30	31	33	30	13
74	Munaikkadu	25	32	18	26	1	2
75	Muthraiyar Nagar	33	35	88	59	7	4
76	Muthupettai	89	97	312	270	60	49
77	Muthuregunathapuram	48	27	20	14	12	7
78	Nadumankadu	9	6	27	17	2	1
79	Naduvalasai	4	5	29	27	0	0
80	Nagachi	68	58	61	52	7	1
81	Nambayee Valasai	27	31	62	40	2	4
82	Naraiyurani	32	24	164	93	22	15
83	Nochiyurani	17	23	140	123	5	19
84	Pakkirippapallivasal	63	50	68	69	1	2
85	Palani Valasai	81	64	72	83	32	14

TABLE 3. Contd.

Sl No.	Name of the village	Primary		Higher Secondary		Above Higher Secondary	
		Male	Female	Male	Female	Male	Female
86	Palkulam	15	12	24	23	9	3
87	Pannaikarai	13	9	7	5	0	0
88	Pannattar Street	110	81	65	63	12	22
89	Pathanenthal	47	21	28	27	7	2
90	Periyapattiam	626	727	1,748	1,387	276	57
91	Pillai Madam	44	45	111	100	15	10
92	Pirappanvalasai	50	44	79	76	17	8
93	Pudumadam	200	232	787	770	61	68
94	Puduvalasai	10	12	21	4	5	0
95	Puthukudiyuruppu	54	50	57	72	9	11
96	Puthukudiyuruppu North	10	10	35	36	3	1
97	Salai Thottam	20	10	18	17	2	0
98	Salai Valasai	4	6	18	24	0	3
99	Samathuvapuram	21	17	24	23	1	0
100	Sambai	25	21	41	46	9	11
101	Samy Thoppu	14	9	16	11	1	1
102	Sathakon Valasai	38	25	66	72	4	4

TABLE 3. Contd.

SI No.	Name of the village	Primary		Higher Secondary		Above Higher Secondary	
		Male	Female	Male	Female	Male	Female
103	Sedukarai	75	63	56	45	5	5
104	Seeniappadharga	74	74	83	52	7	5
105	Sethu Nagar	84	84	177	139	26	24
106	Settipanai	35	24	24	11	2	3
107	Shanmugavel Pattinam	76	47	45	65	0	0
108	Sivagamipuram	100	62	64	73	5	3
109	Sogaiyan Thoppu	38	24	47	53	7	7
110	Sooran Kattu Valasai	6	4	105	109	2	10
111	Sundaramudayam	21	43	107	77	22	12
112	Thalai Thoppu	29	28	95	91	16	4
113	Thillai Nachiamman Kudiyaruppu	22	18	67	72	7	5
114	Thinaikulam	71	74	73	58	11	11
115	Thoppa Valasai	113	70	13	24	3	7
116	Thoppu Valasai	21	20	46	33	0	0
117	Thuthivalasai	32	42	117	128	6	7
118	Usilankattuvalasai	35	36	107	80	6	8
119	Valayarvadi	40	47	221	168	22	21

TABLE 3. Contd.

SI No.	Name of the village	Primary		Higher Secondary		Above Higher Secondary	
		Male	Female	Male	Female	Male	Female
120	Vattan Valasai	82	85	88	53	4	6
121	Vedalai	449	488	601	510	146	55
122	Velayuthapuram	110	82	13	23	1	4
123	Vellayan Valasai	31	15	5	9	0	0
124	Krishnapuram (Block: Panai Kulam)	35	29	42	43	3	3
TALUK : RAMESWARAM							
125	Akkalmadam	353	301	335	350	151	149
126	Antonyar Puram	90	71	12	22	21	14
127	Ariyan Kundu	89	35	103	87	7	3
128	Cheran Kottai	131	125	145	158	3	2
129	Chinnappalam	64	55	36	44	1	1
130	Erakadu	25	19	175	110	10	8
131	Francis Nagar	148	148	200	172	52	70
132	Karaiyur	361	314	599	458	54	62
133	Kudieruppu	14	9	212	173	2	1
134	Kundukal	95	99	150	152	76	44
135	Mangadu	13	11	132	135	0	1

TABLE 3. Contd.

SI No.	Name of the village	Primary		Higher Secondary		Above Higher Secondary	
		Male	Female	Male	Female	Male	Female
136	Munthal Munai	18	16	13	25	2	4
137	Nalupanai	64	69	37	35	0	3
138	Natarajapuram	333	304	333	341	18	15
139	Olaikkuda	19	8	216	182	3	5
140	Pamban	306	303	558	470	184	159
141	Pillaiikulam	0	0	10	11	1	0
142	Rama Krishna Puram	174	130	231	186	17	13
143	Rameswaram	2,257	2,094	2,515	2,118	528	405
144	Sambai	27	27	215	183	1	5
145	Savariar Nagar	34	34	67	53	23	15
146	Soosaiyappar Pattinam	834	622	32	118	36	31
147	Sudukattanpatti	2	3	74	82	2	0
148	Thangachimadam	349	242	59	53	51	42
149	Therkuvadi	114	113	97	125	13	17
150	Thoppukadu	48	47	63	74	9	3
151	Vadakadu	2	3	94	69	0	0
152	Vallathadi	95	89	104	95	33	42

TABLE 3. Contd.

SI No.	Name of the village	Primary		Higher Secondary		Above Higher Secondary	
		Male	Female	Male	Female	Male	Female
153	Verkkodu	325	287	209	176	83	76
154	Victoryar Nagar	64	69	172	135	19	36
155	Villundi	8	3	4	4	4	4
TALUK : THIRUVADANAI							
156	Kadalore	19	14	43	32	7	2
157	Karangadu	124	131	43	48	21	25
158	Langiadi	27	45	29	28	9	13
159	M.R.Pattinam	51	44	32	4	6	5
160	Manakudi	35	30	69	71	25	14
161	Morpanai	310	242	392	415	57	103
162	Mullimunai	417	381	145	127	38	11
163	Nambuthalai	217	248	221	254	18	6
164	Narenthal	65	47	80	53	10	3
165	P.V.Pattinam	116	95	87	54	14	10
166	Passipattinam	465	343	68	50	7	1
167	Pudukadu	43	27	71	63	9	8
168	Puthukudi	212	143	173	108	5	4

TABLE 3. Contd.

Sl No.	Name of the village	Primary		Higher Secondary		Above Higher Secondary	
		Male	Female	Male	Female	Male	Female
169	Puthupattinam	114	108	43	33	33	23
170	Sambai	33	31	9	25	3	6
171	Soliyakudi (M.V.Pattinam)	62	69	84	71	22	5
172	Sp Pattinam	133	125	94	86	5	0
173	Thamodharam Pattinam	156	84	48	13	8	0
174	Theerdhandathanam	71	66	34	15	19	16
175	Thirupalaikudi North	317	301	334	360	49	36
176	Thirupalaikudi(South)	103	76	116	94	10	5
177	Thondi (Mahasakthipuram)	121	114	121	102	25	20
178	V.S.Madam	8	6	2	0	0	0
RAMANATHAPURAM TOTAL		19,584	17,251	23,154	20,418	3,773	2,823
DISTRICT : TUTICORIN							
TALUK : OTTAPIDARAM							
1	Vellapatti	306	311	226	234	28	25
2	Pattinamaruthur	150	156	99	70	35	17
3	Tharuvaikulam	1,043	950	1,072	987	200	160

TABLE 3. Contd.

SI No.	Name of the village	Primary		Higher Secondary		Above Higher Secondary	
		Male	Female	Male	Female	Male	Female
TALUK : SATHANKULAM							
4	Periyathazhai	865	536	892	948	95	155
TALUK : TIRUCHENDUR							
5	Alanthalai	783	673	275	354	82	84
6	Amalinagar	490	360	283	338	52	96
7	Jeevanagar	61	39	25	27	4	3
8	Komputhurai	53	39	38	84	4	9
9	Kulasekara Patnam	241	231	45	49	15	19
10	Manapadu	910	809	789	775	104	103
11	Punnakayal	1,329	1,101	1,363	1,442	175	109
12	Singithurai	68	77	56	96	7	12
13	Tsunami Nagar(Anna Nagar)	17	29	5	13	0	1
14	Veerapandia Pattinam	387	299	429	430	99	143
TALUK : TUTICORIN							
15	Alangarathatu	243	262	243	206	30	25
16	Ananda Nagar	251	247	303	179	139	135
17	Inico Nagar	192	144	151	182	9	8

TABLE 3. Contd.

SI No.	Name of the village	Primary		Higher Secondary		Above Higher Secondary	
		Male	Female	Male	Female	Male	Female
18	Loorthampalpuram	273	255	284	271	35	17
19	Meenavar Colony	95	98	118	169	8	9
20	Mettupatti	361	324	285	273	17	16
21	Rajapalayam	69	90	150	118	52	42
22	Siluvaipatti	150	163	149	135	33	26
23	Talamuthunagar	285	318	457	443	44	32
24	Threspuram	1,505	1,395	1,243	1,225	111	105
25	Tuticorin F.H.	2,173	2,093	1,955	1,735	308	312
26	Voc Statue	28	24	20	12	0	0
TALUK : VILATHIKULAM							
27	Keezhavaipar	389	310	338	358	23	30
28	Periya Samypuram	39	28	43	71	30	25
29	Sippikulam	108	87	200	183	2	11
30	Vembar (South)	185	176	273	198	41	33
31	Vembar(North)	71	61	87	74	28	15

TABLE 3. Contd.

Sl No.	Name of the village	Primary		Higher Secondary		Above Higher Secondary	
		Male	Female	Male	Female	Male	Female
TALUK : SRIVAIKUNDAM							
32	Pazhayakayal	94	94	219	190	59	29
TUTICORIN TOTAL		13,214	11,779	12,115	11,869	1,869	1,806
DISTRICT : TIRUNELVELI							
TALUK : RADHAPURAM							
1	Idinthakarai	1,252	1,135	784	803	326	284
2	Kooduthalai	53	41	39	43	10	19
3	Koottapannai	120	128	312	279	19	24
4	Koottapuli	685	641	717	667	365	403
5	Kuthenkuzhi	461	357	480	476	119	158
6	Periyathalai	133	113	69	111	2	5
7	Perumanal	314	237	276	309	108	147
8	Thomaiyarpuram	91	64	58	75	6	12
9	Uvari	1,428	1,130	619	681	298	357
TIRUNELVELI TOTAL		4,537	3,846	3,354	3,444	1,253	1,409

TABLE 3. Contd.

SI No.	Name of the village	Primary		Higher Secondary		Above Higher Secondary	
		Male	Female	Male	Female	Male	Female
DISTRICT : KANYAKUMARI							
TALUK : AUGASTESWARAM							
1	Annainagar	251	189	289	279	122	110
2	Arokiapuram	535	332	434	529	59	69
3	Azhikkal	371	295	351	298	105	100
4	Chinnamuttom	480	363	357	397	118	140
5	Kanyakumari	1,481	1,078	1,362	1,402	395	491
6	Keezhamannakkudi	367	266	384	429	90	123
7	Kesavan Puthenthurai	444	406	172	157	126	153
8	Kovalam	1,333	1,094	225	228	177	240
9	Manakkudy	937	560	612	748	188	292
10	Pallam	453	403	331	343	259	302
11	Periyakaadu	223	163	100	152	79	86
12	Pillaitoppu-Melathurai	324	243	363	361	83	81
13	Pozhikkarai	280	252	338	323	48	89
14	Puthenthurai	214	202	180	145	218	220
15	Puthugramam	140	79	185	211	36	54

TABLE 3. Contd.

SI No.	Name of the village	Primary		Higher Secondary		Above Higher Secondary	
		Male	Female	Male	Female	Male	Female
16	Rajakkamanglam Thurai	898	799	491	437	362	376
17	Siluvaiyanagar	77	49	87	114	9	14
18	Vavathurai	29	31	186	196	36	9
TALUK : KALKULAM							
19	Chinnavalai	292	213	203	236	77	78
20	Colachel	1,468	1,126	1,791	1,942	453	521
21	Keezhakadiyapattinam	777	513	709	651	300	435
22	Keezhamuttom	439	337	387	447	148	172
23	Kodimunai	1,512	1,251	786	763	297	455
24	Kottilpadu	176	179	186	200	56	98
25	Mela Kadiyapatnam	878	645	701	739	252	429
26	Melamuttom	1,032	826	729	776	363	448
27	Periyavillai	364	335	306	336	106	130
28	Puthoor	265	236	260	357	99	157
29	Simoncolony	220	164	177	160	115	112
30	Vaniyakudi	734	532	1,002	987	208	294
31	Kurumpanai	588	453	598	686	111	149

TABLE 3. Contd.

SI No.	Name of the village	Primary		Higher Secondary		Above Higher Secondary	
		Male	Female	Male	Female	Male	Female
TALUK : VILAVANKODE							
32	Enayam	965	679	835	934	158	184
33	Enayam Puthen Thurai	846	573	922	1,030	230	326
34	Eraviputhenthurai	390	336	378	252	1,229	1,109
35	Eraymanthurai	241	202	428	462	160	144
36	Ezhudesam Chinnathurai	341	365	615	540	598	659
37	Helen Colony	384	311	28	45	5	11
38	Keezhamidalam	520	449	51	45	74	141
39	Kurumpennai	705	692	453	377	234	259
40	Marthandahnthurai	422	458	372	400	150	140
41	Melmidalam	280	227	387	437	118	115
42	Mullurthurai	319	281	312	284	122	143
43	Neerodi	1,671	1,445	799	877	318	238
44	Poothurai	380	356	875	772	251	200
45	Ramanthurai	523	683	428	264	85	52
46	Thothoor	639	505	1,345	1,312	526	565

TABLE 3. Contd.

SI No.	Name of the village	Primary		Higher Secondary		Above Higher Secondary	
		Male	Female	Male	Female	Male	Female
47	Vallavillai	887	696	1,364	1,336	343	340
KANYAKUMARI TOTAL		27,095	21,872	23,874	24,396	9,696	11,053
TAMILNADU TOTAL		109,608	98,238	107,131	98,204	25,474	23,606

TABLE 4. ACTIVE FISHERFOLK

SI No.	Name of the village	Actual fishing		Fish seed collection				Total
		Full time	Part time	Full time		Part time		
				Male	Female	Male	Female	
DISTRICT : THIRUVALLUR								
TALUK : AMBATHUR								
1	Ennore Kuppam	162	3	0	0	0	0	165
2	Kasivisalatchipuram	97	12	0	0	0	0	109
3	Kasiviswanatharkoilkuppam	249	72	0	0	0	0	321
4	Kathivakkam Chinnakuppam	144	43	0	0	0	0	187
5	Kathivakkam Periya Kuppam	156	48	0	0	0	0	204
6	Lakshmiipuram Kuppam	144	0	0	0	0	0	144
7	Nallathanneerodaikuppam	415	0	0	0	0	0	415
8	Nettu Kuppam	332	66	0	0	0	0	398
9	Ondikuppam	275	0	0	0	0	0	275
10	Palagaitthotti Kuppam	152	0	0	0	0	0	152
11	Periyakasikoil Kuppam	266	20	0	0	0	0	286
12	Thazhankuppam	501	8	0	0	0	0	509
13	Thiruchinnakuppam	1,139	0	0	0	0	0	1,139
14	Thiruvattiyur Kuppam	617	0	0	0	0	0	617

TABLE 4. Contd.

SI No.	Name of the village	Actual fishing		Fish seed collection				Total
		Full time	Part time	Full time		Part time		
				Male	Female	Male	Female	
TALUK : PONNERI								
15	Arangamkuppam	426	4	0	0	0	0	430
16	Ernavoor Kupam	129	10	0	0	0	0	139
17	Indira Gandhi Kuppam	75	0	0	0	0	0	75
18	Kattupallikuppam	0	0	0	0	0	0	0
19	Koonan Kuppam	393	0	0	0	0	0	393
20	Korai Kuppam	130	0	0	0	0	0	130
21	Light House Nadu Kuppam	89	0	0	0	0	0	89
22	Pasiyavaram	111	0	0	0	0	0	111
23	Sathankuppam	420	0	0	0	0	0	420
24	Sembassi Pali Kuppam	249	12	0	0	0	0	261
25	Thirumalai Nagar	327	30	0	0	0	0	357
26	Varivan Kuppam	200	0	0	0	0	0	200
THIRUVALLUR TOTAL		7,198	328	0	0	0	0	7,526

TABLE 4. Contd.

SI No.	Name of the village	Actual fishing		Fish seed collection				Total
		Full time	Part time	Full time		Part time		
				Male	Female	Male	Female	
DISTRICT : CHENNAI								
TALUK : CHENNAI								
1	A.J.Colony	200	19	0	0	0	0	219
2	Anna Nagar	327	26	0	0	0	0	353
3	Ashoknagar	70	3	0	0	0	0	73
4	Bentleman Garden	68	5	0	0	0	0	73
5	C.G.Colony	475	14	0	1	0	0	490
6	G.M.Pettai	405	0	0	0	0	0	405
7	Hill Nagar	317	1	0	0	0	0	318
8	Kamraj Nagar	215	6	0	0	0	0	221
9	Kasigarden	309	8	0	0	0	0	317
10	Kasima Nagar	270	6	0	0	0	0	276
11	Kasipuram 'A' Block	488	3	0	0	0	0	491
12	Kasipuram 'B' Block	730	31	0	0	0	0	761
13	Nagoorar Thottam	773	17	0	0	0	0	790
14	Poondithangammal Street	223	18	0	0	0	0	241

TABLE 4. Contd.

SI No.	Name of the village	Actual fishing		Fish seed collection				Total
		Full time	Part time	Full time		Part time		
				Male	Female	Male	Female	
15	Poongavanam Kuppam	155	0	0	0	0	0	155
16	Power Kuppam	134	1	0	0	1	0	136
17	Puthumanai Kuppam	224	41	0	0	0	0	265
18	Royapuram	323	3	0	0	0	0	326
19	Singaravelar Nagar	1,009	5	0	0	0	0	1,014
20	Thideer Nagar Pallavan Nagar	445	2	0	0	0	0	447
21	Thilagar Nagar Tsunami Kudiyiruppu	191	5	3	2	0	1	202
22	Vinayagapuram	109	19	0	0	0	0	128
23	Y.M.C.A.Kuppam	264	6	0	0	0	0	270
TALUK : MYLAPORE								
24	Appayachettiyar	125	7	3	0	0	0	135
25	Ayothyakuppam	1,245	1	0	0	0	0	1,246
26	Bhavani Kuppam	80	0	0	0	0	0	80
27	Dooming Kuppam	207	7	0	0	0	0	214
28	Mattankuppam (South)	83	0	0	0	0	0	83
29	Mattankuppam(North)	100	57	0	0	0	0	157

TABLE 4. Contd.

SI No.	Name of the village	Actual fishing				Fish seed collection				Total
		Full time		Part time		Full time		Part time		
		Male	Female	Male	Female	Male	Female	Male	Female	
30	Mullimanagar	237	24	0	0	0	0	0	0	261
31	Nadukuppam	240	62	0	0	0	0	1	1	303
32	Nambikkai Nagar	195	7	0	0	0	0	0	0	202
33	Nochikuppam	412	22	0	0	0	0	0	0	434
34	Nochinagar	75	0	0	0	0	0	0	0	75
35	Odaikuppam(Odaima Nagar)	398	16	0	0	0	0	0	0	414
36	Olcott Kuppam	128	11	0	0	0	0	0	0	139
37	Selvaraj Gramam	12	223	0	0	0	0	0	0	235
38	Srinivasapuram	530	25	0	0	0	0	0	0	555
39	Thiruvanmiyur Kuppam	575	1	0	0	0	0	0	0	576
40	Ururkuppam	203	3	0	0	0	0	0	0	206
TALUK : TONDIARPET										
41	Attapalayam	500	0	0	0	0	0	0	0	500
42	Muthamizh Nagar	95	1	0	0	0	0	0	0	96
43	Panyaimarthotty	445	1	0	0	0	0	0	0	446

TABLE 4. Contd.

SI No.	Name of the village	Actual fishing		Fish seed collection				Total
		Full time	Part time	Full time		Part time		
				Male	Female	Male	Female	
44	V.O.C. Nagar	69	1	0	0	0	0	70
CHENNAI TOTAL		13,678	708	6	3	1	2	14,398
DISTRICT : KANCHIPURAM								
TALUK : CHENGALPETTU								
1	Devaneri Kuppam	189	4	0	0	0	0	193
2	Egatturkarikattukuppam	201	56	0	0	0	0	257
3	Kanathur Reddy Kuppam	365	44	0	0	0	0	409
4	Kovalam Kuppam	354	0	0	0	0	0	354
5	Mamallapuram	236	0	0	0	0	0	236
6	Nemmeli Kuppam	128	0	0	0	0	0	128
7	Patti Pulam Kuppam	178	0	0	0	0	0	178
8	Pudu Edaiyur Kuppam	47	0	0	0	0	0	47
9	Pudu Kalpakkam	215	22	0	0	0	0	237
10	Pudunemneli Kuppam	63	2	0	0	0	0	65
11	Salavankuppam	12	0	0	0	0	0	12
12	Semmencheri Kuppam	240	10	0	0	0	0	250

TABLE 4. Contd.

SI No.	Name of the village	Actual fishing		Fish seed collection				Total
		Full time	Part time	Full time		Part time		
				Male	Female	Male	Female	
13	Suleri Kattu Kuppam	146	101	0	0	0	0	247
TALUK : CHEYYUR								
14	Alambarai North	223	3	0	0	0	0	226
15	Alambarai South	168	0	0	0	0	0	168
16	Ali Kuppam	298	0	0	0	0	0	298
17	Angalaman Kuppam	288	0	0	0	0	0	288
18	Cuddalore Chinna Kuppam	197	10	32	0	0	0	239
19	Kadalore Peria Kuppam	189	0	0	0	0	0	189
20	Kadapakkam Kuppam	188	0	0	0	0	0	188
21	Mudhaliyar Kuppam	196	0	0	0	0	0	196
22	Panayur Chinna Kuppam	129	0	45	0	0	0	174
23	Panayur Peria Kuppam	259	0	0	0	0	0	259
24	Paramankeri Kuppam	171	82	0	0	0	0	253
25	Pazhanadu Kuppam	133	0	0	0	0	0	133
26	Perunthuraikuppam	290	0	0	0	0	0	290
27	Pudunadu Kuppam	225	0	0	0	0	0	225

TABLE 4. Contd.

SI No.	Name of the village	Actual fishing		Fish seed collection				Total
		Full time	Part time	Full time		Part time		
				Male	Female	Male	Female	
TALUK : SAIDUPET								
28	Injampakkam Kuppam	133	0	0	0	0	0	133
TALUK : SOLING NALLUR								
29	Chinna Neelankarai Kuppam	462	1	0	0	0	0	463
30	Chinnandi Kuppam	170	28	0	0	0	0	198
31	Nainar Kuppam	297	0	0	0	0	0	297
32	Panaiyur Kuppam	332	32	0	0	0	0	364
33	Peria Neelankarai Kuppam	163	6	0	0	2	0	171
TALUK : ST.THOMAS MOUNT								
34	Palavakkam Kuppam	144	0	0	0	0	0	144
TALUK : TAMBARAM								
35	Kottivakkam Kuppam	180	206	0	0	0	0	386
TALUK : THIRUKAZHU KUNRAM								
36	Kokilamedu Kuppam	188	0	0	0	0	0	188
37	Pudupattinam Kuppam	338	10	0	0	0	0	348
38	Sadras Kuppam (North)	187	0	0	0	0	0	187

TABLE 4. Contd.

SI No.	Name of the village	Actual fishing		Fish seed collection				Total
		Full time	Part time	Full time		Part time		
				Male	Female	Male	Female	
39	Sadras Kuppam(South)	169	0	0	0	0	0	169
40	Umari Kuppam	319	0	0	0	0	0	319
41	Uyyali Kuppam	329	0	0	0	0	0	329
42	Venburushamkuppam	96	8	0	0	0	0	104
KANCHIPURAM TOTAL		8,835	625	77	0	2	0	9,539
DISTRICT : VILLUPURAM								
TALUK : TINDIVANAM								
1	Anichan Kuppam	157	1	0	0	0	0	158
2	Anumandaikuppam	227	15	0	0	0	0	242
3	Chetti Nagar Kuppam	229	6	0	0	0	0	235
4	Ekkiyar Kuppam	438	5	0	0	0	0	443
5	Kaipani Kuppam	249	0	0	0	0	0	249
6	Koonimedu Kuppam	417	0	0	0	0	0	417
7	Mandavai Pudu Kuppam	180	0	0	0	0	0	180
8	Mudaliar Kuppam	253	10	0	0	0	0	263
9	Muthukadu Azhakan Kuppam	166	10	0	0	0	0	176

TABLE 4. Contd.

SI No.	Name of the village	Actual fishing		Fish seed collection				Total
		Full time	Part time	Full time		Part time		
				Male	Female	Male	Female	
10	Nochikuppam	171	0	0	0	0	0	171
11	Pudu Kuppam	225	0	0	0	0	0	225
12	Vasavan Kuppam	307	9	0	0	0	0	316
TALUK : VANUR								
13	Bommayar Palayam Kuppam	250	8	0	0	0	0	258
14	Chinna Mudaliyar Chavadi Kuppam	382	2	0	0	0	0	384
15	Komuttichavadi Kuppam	277	0	0	0	0	0	277
16	Nadu Kuppam	259	10	0	0	0	0	269
17	Pillaichavadykuppam	137	17	0	0	0	0	154
18	Sothanaikuppam	96	1	0	0	0	0	97
19	Thanthirayan Kuppam	179	3	0	0	0	0	182
VILLUPURAM TOTAL		4,599	97	0	0	0	0	4,696
DISTRICT : CUDDALORE								
TALUK : CHIDAMBARAM								
1	C.Pudupettai	431	0	0	0	0	0	431
2	Chinna Vaikal	60	0	0	0	0	0	60

TABLE 4. Contd.

Sl No.	Name of the village	Actual fishing		Fish seed collection				Total
		Full time	Part time	Full time		Part time		
				Male	Female	Male	Female	
3	Chinnor North	179	0	0	0	0	0	179
4	Chinnor South	286	0	0	0	0	0	286
5	Indranagar	110	0	0	0	0	0	110
6	Kalaingar Nagar Killai	174	0	0	0	0	0	174
7	Killai	306	2	0	0	0	0	308
8	Killai M.G.R Nagar	439	0	0	0	0	0	439
9	Koozhaiyar	83	0	0	0	0	0	83
10	Kumara Pettai	175	0	0	0	0	0	175
11	M.G.R.Thittu	205	0	0	0	0	0	205
12	Madavappallam	51	0	0	0	0	0	51
13	Mudasal Odai	215	0	0	0	0	0	215
14	Muzhukkuthurai	156	0	0	0	0	0	156
15	Nadumudasal Odai	30	0	0	0	0	0	30
16	Parangi Pettai	278	43	0	0	0	2	323
17	Pillumedu	87	0	0	0	0	0	87
18	Pudhukuppam	379	0	0	0	0	0	379

TABLE 4. Contd.

SI No.	Name of the village	Actual fishing		Fish seed collection				Total
		Full time	Part time	Full time		Part time		
				Male	Female	Male	Female	
19	Samiyar Pettai	574	0	31	3	0	0	608
20	T.S.Petti	195	0	0	0	0	0	195
21	Vadakku Mudasal Odai	120	0	0	0	0	0	120
22	Velingarayanpettai	131	0	2	0	0	5	138
TALUK : CUDDALORE								
23	Akkairaikori	734	0	0	0	0	1	735
24	Annappanpettai	201	0	0	0	0	0	201
25	Ayyam Pettai	345	2	0	0	0	0	347
26	Chitirai Pettai	210	4	0	0	0	0	214
27	Cuddalore Port	944	0	0	0	0	0	944
28	Devanampattinam	1,495	91	12	2	0	2	1,602
29	Maniyar Pettai	99	0	0	0	0	0	99
30	Nallavadu	147	1	0	0	0	0	148
31	Nanjalingam Pettai	125	0	0	0	0	0	125
32	Nayakkar Pettai	71	0	0	0	0	0	71
33	Periyakupppam	650	0	0	0	0	0	650

TABLE 4. Contd.

SI No.	Name of the village	Actual fishing		Fish seed collection				Total
		Full time	Part time	Full time		Part time		
				Male	Female	Male	Female	
34	Pettodai	198	0	0	0	0	0	198
35	Rajapettai	359	1	0	0	0	0	360
36	Reddiyar Pettai	189	7	0	0	0	0	196
37	Singara Thoppu	1,697	3	0	0	0	2	1,702
38	Sonankuppam	819	20	0	0	0	0	839
39	Sothikuppam	501	1	0	0	0	0	502
40	Thaikkalthonidurai	219	59	0	0	0	0	278
41	Thammanam Pettai	214	0	0	0	0	0	214
42	Thazhanguda	495	26	0	0	0	0	521
CUDDALORE TOTAL		14,376	260	45	5	0	12	14,698
DISTRICT : NAGAPATTINAM								
TALUK : KEELVELUR								
1	Kameswaram	150	0	3	0	0	0	153
2	Seruthur	840	1	5	0	1	5	852
3	Velankanni	313	1	93	0	1	0	408
4	Vizhundha Mavadi	186	4	0	0	0	0	190

TABLE 4. Contd.

SI No.	Name of the village	Actual fishing		Fish seed collection				Total
		Full time	Part time	Full time		Part time		
				Male	Female	Male	Female	
TALUK : NAGAPATTINAM								
5	Akkarai Pettai	1,190	5	0	0	0	0	1,195
6	Ariyanattu Street	1,110	0	0	0	0	0	1,110
7	Kallar	273	8	0	0	0	0	281
8	Keechankuppam	839	129	0	0	0	1	969
9	Nagore Pattinachery	1,222	10	59	59	2	12	1,364
10	Nambiyar Nagar	594	5	5	0	0	0	604
11	Samandhanpettai	487	0	0	0	0	0	487
TALUK : SIRKALI								
12	Keezhaamoovar Karai	460	11	0	0	0	0	471
13	Kodiyampalayam	312	5	0	0	0	0	317
14	Koozhaiyar	287	11	0	0	0	0	298
15	Kottayamedu	209	1	0	0	0	0	210
16	Madathukuppam	192	3	0	0	0	0	195
17	Madavamedu	322	8	0	0	0	0	330
18	Melamoovarkari	92	6	0	0	0	0	98

TABLE 4. Contd.

SI No.	Name of the village	Actual fishing		Fish seed collection				Total
		Full time	Part time	Full time		Part time		
				Male	Female	Male	Female	
19	Nayakkar Kuppam	308	7	0	0	0	0	315
20	Pazhaiyar	1,108	19	0	0	0	0	1,127
21	Poompuhar	1,056	21	2	0	0	0	1,079
22	Puthukuppam	175	8	0	0	0	0	183
23	Chavadi Kuppam	105	5	0	0	0	0	110
24	Tharkas	225	2	0	0	0	0	227
25	Thirumullaivasal	752	8	0	0	0	0	760
26	Thoduvai	679	12	0	0	0	0	691
27	Vanagiri	793	62	3	0	0	0	858
28	Vellamanal	126	1	0	0	0	0	127
TALUK : THARANGAMBADI								
29	Chinnamedu	196	3	0	0	0	0	199
30	Chinnoorpettai	52	1	0	0	0	0	53
31	Kuttiandyur	367	14	0	0	0	0	381
32	Perumal Pettai	305	7	0	0	0	0	312
33	Sinnangudi	564	6	0	0	0	0	570

TABLE 4. Contd.

SI No.	Name of the village	Actual fishing		Fish seed collection				Total
		Full time	Part time	Full time		Part time		
				Male	Female	Male	Female	
34	Tharangambadi	1,061	48	0	0	0	0	1,109
35	Thazhampettai	120	2	0	0	0	0	122
36	Vellakkovil	124	0	0	0	0	0	124
37	Chandirpadi	426	11	0	0	0	0	437
38	Pudupettai	358	9	0	0	0	0	367
TALUK : VEDARANYAM								
39	Annapettai	250	0	0	0	0	0	250
40	Arkattuthurai	735	1	0	0	0	0	736
41	Kodikkarai	504	95	2	3	0	0	604
42	Kodiyakkadu	717	185	0	0	0	0	902
43	Kovilthavu	108	0	0	0	0	0	108
44	Maniyantheevu	271	13	0	0	0	0	284
45	Naluvedapathi (Pushpavanam)	139	0	0	0	0	0	139
46	Naluvedapathy	277	0	0	0	0	0	277
47	Naluvedapathy (Kallimedu)	7	0	0	0	0	0	7
48	Naluvedapathy (Sembodai)	80	0	0	0	0	0	80

TABLE 4. Contd.

Sl No.	Name of the village	Actual fishing		Fish seed collection				Total
		Part time		Full time		Part time		
		Full time	Part time	Male	Female	Male	Female	
49	Naluedapathy (Thamaraipulam)	47	0	0	0	0	0	47
50	Naluedapathy (Vellappallam)	15	0	0	0	0	0	15
51	Pannal	96	0	0	0	0	0	96
52	Pushpavanam	196	1	0	0	0	0	197
53	Seruthalaikkadu	318	0	0	0	0	0	318
54	Sinthamanikadu	90	35	0	0	0	0	125
55	Vanavanmahadevi	341	0	0	0	0	0	341
56	Vellappallam	0	0	0	0	0	0	0
57	Voimedu West	60	20	0	0	0	0	80
NAGAPATTINAM TOTAL		22,229	804	172	62	4	18	23,289
DISTRICT : THIRUVARUR								
TALUK : THIRUTHURAIPPOONDI								
1	Alangadu	99	40	2	0	0	0	141
2	Duraikkadu	388	1	0	0	0	0	389
3	Jambuvanodai	122	0	0	0	0	0	122
4	Karaithidal	44	0	12	0	0	0	56

TABLE 4. Contd.

SI No.	Name of the village	Actual fishing				Fish seed collection				
		Full time		Part time		Full time		Part time		
		Male	Female	Male	Female	Male	Female	Male	Female	
5	Karaiyankadu	15	54	0	0	0	0	0	0	69
6	Karpaganathar Kulam	144	48	0	0	0	0	0	0	192
7	Keezha Vadiyakkadu	56	308	0	0	0	0	0	0	364
8	Munangadu	232	1	0	0	0	0	0	0	233
9	Pettai	146	1	0	0	0	0	0	0	147
10	Sengankadu	194	87	0	0	0	0	0	0	281
11	Thondiyakkadu	369	24	0	0	0	0	0	0	393
12	Uppur	74	0	11	2	0	0	0	0	87
13	Veeranveyal	92	48	20	0	0	0	0	0	160
THIRUVARUR TOTAL		1,975	612	45	2	0	0	0	0	2,634
DISTRICT : THANJAVUR										
TALUK : PATTUKKOTTAI										
1	Arumugakittangi Street	102	0	0	0	0	0	0	0	102
2	Chinnamanai	91	12	0	0	0	0	0	0	103
3	Eripurakkarai	316	44	0	0	0	0	0	0	360
4	Gandhinagar	312	0	0	0	0	0	0	0	312

TABLE 4. Contd.

SI No.	Name of the village	Actual fishing		Fish seed collection				Total
		Full time	Part time	Full time		Part time		
				Male	Female	Male	Female	
5	Kallivayalthottam	797	0	0	0	0	3	800
6	Karaiyoor Street	900	0	0	0	0	0	900
7	Keezhathottam	419	0	0	0	0	0	419
8	Kollukadu	78	0	0	0	0	0	78
9	Mallipattinam	404	4	0	0	0	2	410
10	Manora Colony	84	1	0	0	0	0	85
11	Maravakkadu	439	7	0	0	0	0	446
12	Pudupattinam	229	52	0	0	0	0	281
13	Thambikkottai	90	0	0	0	0	0	90
14	Tharagar Street (Asath Nagar)	518	0	0	0	0	0	518
TALUK : PERUVARANI								
15	Adaikathevan	118	0	0	0	0	0	118
16	Ammanichathiram	12	0	0	0	0	0	12
17	Annanagar Puduthuru	123	0	0	0	0	0	123
18	Ganeshapuram	189	0	0	0	0	0	189
19	Kalumankuda	174	0	0	0	0	0	174

TABLE 4. Contd.

SI No.	Name of the village	Actual fishing		Fish seed collection				Total
		Full time	Part time	Full time		Part time		
				Male	Female	Male	Female	
20	Karankuda	96	0	0	0	0	0	96
21	Manthiripattinam	153	0	0	0	0	0	153
22	Mettupalayam	25	1	0	0	0	0	26
23	Pudu Theru	40	0	0	0	0	0	40
24	Sambaipattinam	199	0	0	0	0	0	199
25	Sembianmadvi Pattinam	94	0	0	0	0	0	94
26	Senthalaipattinam	678	0	0	0	0	0	678
27	Pillaiarthidal	86	8	0	0	0	0	94
28	Sethubavachathram	370	0	0	0	0	0	370
29	Somanathanpattinam	79	0	0	0	0	0	79
30	Subbamal Chathiram	55	6	0	0	0	0	61
31	Vallavanapattinam	113	0	0	0	0	0	113
THANJAVUR TOTAL		7,383	135	0	0	0	0	7,523
DISTRICT : PUDUKKOTTAI								
TALUK : AVUDAYARKOIL								
1	Arasanagaripattinam	337	0	0	0	0	0	337

TABLE 4. Contd.

SI No.	Name of the village	Actual fishing		Fish seed collection				Total
		Full time	Part time	Full time		Part time		
				Male	Female	Male	Female	
2	Enathi	185	0	0	0	0	0	185
3	Gopala Pattinam	545	0	0	0	0	0	545
4	Mimisal	120	0	0	0	0	0	120
5	Muthukuda	591	0	0	0	0	0	591
6	R.Pudupattinam	905	0	0	0	0	0	905
TALUK : MANAMELKUDI								
7	Alaganvayal	31	0	0	0	0	0	31
8	Ammappattinam	75	0	0	0	0	0	75
9	Anthonyarpuram	227	0	0	0	0	0	227
10	Athi Pattinam	67	0	0	0	0	1	68
11	Ayyampattinam	164	0	0	0	0	0	164
12	Chellanenthal	1,047	32	0	0	0	0	1,079
13	Embavayal	115	0	0	0	0	2	117
14	Jagathappattinam	49	0	0	0	0	0	49
15	Kandanivayal	30	0	0	0	0	0	30
16	Kattumavadi	117	0	0	0	0	0	117

TABLE 4. Contd.

SI No.	Name of the village	Actual fishing		Fish seed collection				Total
		Full time	Part time	Full time		Part time		
				Male	Female	Male	Female	
17	Keezhakudiyiruppu	265	0	0	0	0	0	265
18	Kottaipattinam	724	68	0	0	0	2	794
19	Krishnajipattinam	273	0	0	0	0	0	273
20	Kumarappan Vayal	219	0	0	0	0	0	219
21	Melasthannam	92	0	0	0	0	0	92
22	Mumbalai	17	0	0	0	0	0	17
23	Muthanenthal	87	0	0	0	0	0	87
24	Parvathiambal Puram Palakkudi	117	0	0	0	0	0	117
25	Pattangadu	77	0	0	0	0	0	77
26	Ponnagaram	364	0	0	0	0	0	364
27	Prathabiramanpattinam	156	0	0	0	0	0	156
28	Pudukudi	476	39	0	0	0	0	515
29	Seetharamanpattinam	58	0	0	0	0	0	58
30	Thirumangalapattinam	57	0	0	0	0	0	57
31	Thulasiya Pattinam	16	0	0	0	0	0	16
32	Vadakku Manamelkudi	81	0	0	0	0	0	81

TABLE 4. Contd.

Sl No.	Name of the village	Actual fishing		Fish seed collection				Total
		Full time	Part time	Full time		Part time		
				Male	Female	Male	Female	
33	Vadakuammappattinam	399	0	0	0	0	0	399
PUDUKKOTTAI TOTAL		8,083	139	0	0	0	5	8,227
DISTRICT : RAMANATHAPURAM								
TALUK : KADALADI								
1	Adan Cherry	8	89	0	0	0	0	97
2	Adham Chery	65	6	0	0	0	0	71
3	Chinna Ervadi	400	82	0	0	0	0	482
4	Kalpar	73	14	0	0	0	0	87
5	Kamaraja Puram	32	64	0	0	0	0	96
6	Keezhamunthal	430	26	0	0	0	0	456
7	Manikkam Nagar	18	60	0	0	0	0	78
8	Melamunthal	118	29	0	0	0	0	147
9	Meyyappan Valasai	30	6	0	0	0	0	36
10	Mookkaiyur	347	4	0	0	0	0	351
11	Munthal Colony	91	0	0	0	0	0	91
12	Narippaiyur North	46	265	0	0	0	0	311

TABLE 4. Contd.

SI No.	Name of the village	Actual fishing		Fish seed collection				Total	
		Full time	Part time	Full time		Part time			
				Male	Female	Male	Female		
13	Narippaiyur South	931	12	0	0	0	0	1	944
14	Oppilan	15	2	0	0	0	0	0	17
15	Periyanayagipuram	31	54	0	0	0	0	0	85
16	Pichaimoopan Valasai	89	3	0	0	0	0	0	92
17	Pudukudiyiruppu	0	143	0	0	0	0	4	147
18	Rochma Nagar	296	0	0	0	0	0	0	296
19	Sadaimunian Valasai	211	33	0	0	0	0	0	244
20	T.Mariyur	62	298	0	0	0	0	0	360
21	Valinokkam	1,034	0	0	0	0	0	1	1,035
22	Vellapatti	123	159	0	0	0	0	0	282
23	Veppamarathuppanai	158	57	0	0	0	0	0	215
TALUK : RAMANATHAPURAM									
24	Agasthiyarkottam	106	20	0	0	0	0	0	126
25	Akaida Valasai	210	0	0	0	0	0	0	210
26	Ammankoil Kudiyuruppu	113	0	0	0	0	0	0	113
27	Ananthapuram	77	0	0	0	0	0	0	77

TABLE 4. Contd.

Sl No.	Name of the village	Actual fishing		Fish seed collection				Total
		Full time	Part time	Full time		Part time		
				Male	Female	Male	Female	
28	Anjeneyapuram	89	32	0	0	0	0	121
29	Athangarai	1,014	0	0	0	0	0	1,014
30	Athiyaman	33	7	0	0	0	0	40
31	Bharathinagar	215	8	0	0	0	0	223
32	Chittankadu	68	9	0	0	0	0	77
33	Collan Thoppu	33	0	0	0	0	0	33
34	Devar Nagar	75	0	0	0	0	0	75
35	Devipattinam (North)	395	0	0	0	0	0	395
36	Devipattinam(South)	992	0	0	0	0	0	992
37	Dhargavalasai	392	3	0	0	0	0	395
38	Edayar Valasai	60	0	0	0	0	0	60
39	Five Acre	45	10	0	0	0	0	55
40	Ilangamani	12	0	0	0	0	0	12
41	Indhranagar	88	0	0	0	0	0	88
42	Iranian Valasai	258	0	0	0	0	0	258
43	Irumani	469	0	0	0	0	0	469

TABLE 4. Contd.

SI No.	Name of the village	Actual fishing		Fish seed collection				Total
		Full time	Part time	Full time		Part time		
				Male	Female	Male	Female	
44	Kadukkai Valsai	30	6	0	0	0	0	36
45	Kal Kadu	34	9	0	0	0	0	43
46	Kalangiam Nagar	106	0	0	0	0	0	106
47	Kalimangundu	193	32	0	0	0	0	225
48	Kalkinatra Valasi	224	0	0	0	0	0	224
49	Kannamunai	57	0	0	0	0	0	57
50	Karan	84	12	0	0	0	0	96
51	Karichangundu	9	5	0	0	0	0	14
52	Kattayan Valasai	152	42	0	0	0	0	194
53	Kattayanperan Valasai	48	15	0	0	0	0	63
54	Keezhakkarai	132	197	0	0	0	0	329
55	Kenikaravalasai	60	0	0	0	0	0	60
56	Kilackupudu Nagar	64	20	0	0	0	0	84
57	Krishnapuram (Block: Thiruppulani)	53	10	0	0	0	0	63
58	Kumbaram	165	74	0	0	1	0	240
59	Kunjar Valasai	153	0	0	0	0	0	153

TABLE 4. Contd.

SI No.	Name of the village	Actual fishing		Fish seed collection				Total
		Full time	Part time	Full time		Part time		
				Male	Female	Male	Female	
60	Kupachi Valasai	32	8	0	0	0	0	40
61	Kuppai Valasai	34	5	0	0	0	0	39
62	Kuthukkal Valasai	100	15	0	0	0	0	115
63	Manangudi	14	2	0	0	0	0	16
64	Mandapam	2,806	5	0	0	1	1	2,813
65	Manghaleshwarinagar	155	38	0	0	0	0	193
66	Mani Valasai	61	17	0	0	0	0	78
67	Manthoppu	124	29	0	0	0	0	153
68	Maraykayar Pattinam	38	0	0	0	0	0	38
69	Mayakulam	13	6	0	0	0	0	19
70	Meenavarkuppam	188	44	0	0	0	0	232
71	Mottaikizhavan Valasai	60	18	0	0	0	0	78
72	Mottayan Valasai	44	30	0	0	0	0	74
73	Mudiveeran Pattinam	189	0	0	0	0	0	189
74	Munaikkadu	139	0	0	0	0	0	139
75	Muthraiayar Nagar	105	0	0	0	0	0	105

TABLE 4. Contd.

SI No.	Name of the village	Actual fishing		Fish seed collection				Total
		Full time	Part time	Full time		Part time		
				Male	Female	Male	Female	
76	Muthupettai	258	38	0	0	0	0	296
77	Muthuregunathapuram	132	0	0	0	0	0	132
78	Nadumankadu	19	3	0	0	0	0	22
79	Naduvalasai	30	0	0	0	0	0	30
80	Nagachi	127	0	0	0	0	0	127
81	Nambayee Valasai	90	0	0	0	0	0	90
82	Naraiyurani	224	43	0	0	0	0	267
83	Nochiyurani	153	16	0	0	0	0	169
84	Pakkirippapallivasal	96	25	0	0	0	0	121
85	Palani Valasai	316	0	0	0	0	0	316
86	Palkulam	32	8	0	0	0	0	40
87	Pannaikarai	14	1	0	0	0	0	15
88	Pannattar Street	97	44	0	0	0	0	141
89	Pathanenthal	121	0	0	0	0	0	121
90	Periyapattiam	1,709	290	1	0	0	0	2,000
91	Pillai Madam	140	1	0	0	0	0	141

TABLE 4. Contd.

SI No.	Name of the village	Actual fishing		Fish seed collection				Total
		Full time	Part time	Full time		Part time		
				Male	Female	Male	Female	
92	Pirappanvalasai	125	17	0	0	0	0	142
93	Pudumadam	883	226	0	0	0	0	1,109
94	Puduvalasai	47	0	0	0	0	0	47
95	Puthukudiyuruppu	158	0	0	0	0	0	158
96	Puthukudiyuruppu North	49	0	0	0	0	0	49
97	Salai Thottam	33	0	0	0	0	0	33
98	Salai Valasai	63	10	0	0	0	0	73
99	Samathuvapuram	30	0	0	0	0	0	30
100	Sambai	94	20	0	0	0	0	114
101	Samy Thoppu	57	0	0	0	0	0	57
102	Sathakon Valasai	34	50	0	0	0	0	84
103	Sedukarai	95	10	0	0	0	0	105
104	Seeniappadharga	146	7	0	0	0	0	153
105	Sethu Nagar	180	9	0	0	0	0	189
106	Settipanai	90	0	0	0	0	0	90
107	Shanmugavel Pattinam	96	15	0	0	0	0	111

TABLE 4. Contd.

SI No.	Name of the village	Actual fishing		Fish seed collection				Total
		Full time	Part time	Full time		Part time		
				Male	Female	Male	Female	
108	Sivagamipuram	106	13	0	0	0	0	119
109	Sogaiyan Thoppu	100	0	0	0	0	0	100
110	Sooran Kattu Valasai	115	17	0	1	0	2	135
111	Sundaramudayam	60	27	6	2	4	3	102
112	Thalai Thoppu	119	7	0	0	0	0	126
113	Thillai Nachiamman Kudiyaruppu	31	39	0	0	0	0	70
114	Thinaikulam	85	41	0	0	0	0	126
115	Thoppa Valasai	142	43	0	0	0	0	185
116	Thoppu Valasai	70	0	0	0	0	0	70
117	Thuthivalasai	172	0	0	0	0	0	172
118	Usilankattuvalasai	153	0	0	0	0	0	153
119	Valayarvadi	211	84	0	0	0	0	295
120	Vattan Valasai	251	0	0	0	0	0	251
121	Vedalai	720	122	3	0	0	0	845
122	Velayuthapuram	115	44	0	0	0	0	159
123	Vellayan Valasai	52	12	0	0	0	0	64

TABLE 4. Contd.

SI No.	Name of the village	Actual fishing		Fish seed collection				Total
		Full time	Part time	Full time		Part time		
				Male	Female	Male	Female	
124	Krishnapuram (Block: Panai Kulam)	132	0	0	0	0	0	132
TALUK : RAMESWARAM								
125	Akkalimadam	732	52	0	0	0	0	784
126	Antonyar Puram	138	0	0	0	0	0	138
127	Ariyan Kundu	203	41	0	0	0	0	244
128	Cheran Kottai	331	0	0	0	0	0	331
129	Chinnappalam	284	5	0	0	0	0	289
130	Erakadu	184	4	0	0	0	0	188
131	Francis Nagar	416	18	0	0	0	0	434
132	Karaiyur	859	0	0	0	0	0	859
133	Kudieruppu	237	0	0	0	0	0	237
134	Kundukal	208	76	0	0	0	0	284
135	Mangadu	136	0	0	0	0	0	136
136	Munthal Munai	77	20	0	0	0	0	97
137	Nalupanai	154	2	0	0	0	0	156
138	Natarajapuram	766	0	0	0	0	0	766

TABLE 4. Contd.

SI No.	Name of the village	Actual fishing		Fish seed collection				Total
		Full time	Part time	Full time		Part time		
				Male	Female	Male	Female	
139	Olaikkuda	244	0	0	0	0	0	244
140	Pamban	528	97	0	0	0	0	625
141	Pillaikulam	11	0	0	0	0	0	11
142	Rama Krishna Puram	440	0	0	0	0	0	440
143	Rameswaram	1,985	46	0	0	0	3	2,034
144	Sambai	198	1	0	0	0	0	199
145	Savariar Nagar	92	17	0	1	0	0	110
146	Soosaiyappar Pattinam	1,096	0	0	0	0	0	1,096
147	Sudukattanpatti	81	0	0	0	0	0	81
148	Thangachimadam	457	0	0	0	0	0	457
149	Therkuvadi	622	36	0	0	0	0	658
150	Thoppukadu	234	6	0	0	0	0	240
151	Vadakadu	96	0	0	0	0	0	96
152	Vallathadi	229	14	0	0	0	0	243
153	Verkkodu	302	7	0	1	0	0	310
154	Victoryar Nagar	393	11	0	0	0	0	404

TABLE 4. Contd.

SI No.	Name of the village	Actual fishing		Fish seed collection				Total	
		Full time	Part time	Full time		Part time			
				Male	Female	Male	Female		
155	Villundi	137	24	0	0	0	0	1	162
TALUK : THIRUVADANAI									
156	Kadalore	46	25	0	0	0	0	0	71
157	Karangadu	591	0	0	0	0	0	0	591
158	Langiadi	218	0	0	0	0	0	0	218
159	M.R.Pattinam	86	0	0	0	0	0	0	86
160	Manakudi	159	0	0	0	0	0	0	159
161	Morpanai	1,066	7	0	1	0	0	0	1,074
162	Mullimunai	1,616	0	0	0	0	0	0	1,616
163	Nambuthalai	935	1	0	0	0	0	0	936
164	Narenthal	113	0	0	0	0	0	0	113
165	P.V.Pattinam	137	0	0	0	0	0	0	137
166	Passipattinam	533	9	1	1	0	0	1	545
167	Pudukadu	127	1	0	0	0	0	0	128
168	Puthukudi	556	1	0	0	0	0	0	557
169	Puthupattinam	357	0	0	0	0	0	1	358

TABLE 4. Contd.

SI No.	Name of the village	Actual fishing		Fish seed collection				Total
		Full time	Part time	Full time		Part time		
				Male	Female	Male	Female	
170	Sambai	113	0	0	0	0	0	113
171	Soliyakudi (M.V.Pattinam)	273	0	0	0	0	1	274
172	Sp Pattinam	176	0	0	0	0	0	176
173	Thamodharam Pattinam	225	0	0	0	0	0	225
174	Theerdhandathanam	152	1	0	0	0	0	153
175	Thirupalaikudi North	1,054	0	0	0	0	2	1,056
176	Thirupalaikudi(South)	410	0	0	0	0	0	410
177	Thondi (Mahasakthipuram)	572	0	0	0	0	0	572
178	V.S.Madam	40	0	0	0	0	0	40
RAMANATHAPURAM TOTAL		44,815	3,938	11	7	6	21	48,798
DISTRICT : TUTICORIN								
TALUK : OTTAPIDARAM								
1	Vellapatti	330	34	0	0	0	0	364
2	Pattinamaruthur	144	60	0	0	0	0	204
3	Tharuvaikulam	1,324	199	19	0	0	0	1,542

TABLE 4. Contd.

SI No.	Name of the village	Actual fishing		Fish seed collection						
		Part time		Full time		Part time		Total		
		Full time	Part time	Male	Female	Male	Female	Male	Female	
TALUK : SATHANKULAM										
4	Periyathazhai	1,120	26	0	0	0	0	0	0	1,146
TALUK : TIRUCHENDUR										
5	Alanthalai	603	36	0	0	0	0	0	0	639
6	Amalinagar	534	1	0	0	0	0	0	0	535
7	Jeevanagar	64	0	0	0	0	0	0	0	64
8	Komputhurai	215	1	0	0	0	0	0	0	216
9	Kulasekara Patnam	216	0	0	0	0	0	0	0	216
10	Manapadu	1,312	21	0	0	0	0	0	0	1,333
11	Punnakayal	1,513	25	0	0	0	0	0	0	1,538
12	Singithurai	349	0	0	0	0	0	0	0	349
13	Tsunami Nagar(Anna Nagar)	46	0	0	0	0	0	0	0	46
14	Veerapandia Pattinam	413	37	0	0	0	0	0	1	451
TALUK : TUTICORIN										
15	Alangarathatu	372	6	0	0	0	0	0	0	378
16	Ananda Nagar	540	20	0	0	0	0	0	0	560

TABLE 4. Contd.

SI No.	Name of the village	Actual fishing		Fish seed collection						
		Part time		Full time		Part time		Total		
		Full time	Part time	Male	Female	Male	Female	Male	Female	
17	Inico Nagar	282	7	0	0	0	0	0	0	289
18	Loorthampalpuram	420	5	0	0	0	0	0	0	425
19	Meenavar Colony	293	5	0	0	0	0	0	0	298
20	Mettupatti	585	8	0	2	0	0	0	0	595
21	Rajapalayam	198	2	0	0	0	0	0	0	200
22	Siluvaipatti	332	3	0	0	0	0	0	0	335
23	Talamuthunagar	596	19	0	0	0	0	0	0	615
24	Threspuram	2,588	77	0	0	0	0	0	1	2,666
25	Tuticorin F.H.	4,445	30	0	0	0	0	0	0	4,475
26	Voc Statue	51	1	0	0	0	0	0	0	52
TALUK : VILATHIKULAM										
27	Keezhavaipar	492	2	0	0	0	0	0	0	494
28	Periya Samypuram	38	176	0	0	0	0	0	2	216
29	Sippikulam	195	0	0	0	0	0	0	0	195
30	Vembar (South)	660	139	0	0	0	0	0	0	799
31	Vembar(North)	295	5	0	0	0	0	0	0	300

TABLE 4. Contd.

SI No.	Name of the village	Actual fishing		Fish seed collection				Total
		Full time		Part time		Male	Female	
		Full time	Part time	Male	Female			
TALUK : SRIVAIKUNDAM								
32	Pazhayakayal	194	43	0	0	0	0	237
TUTICORIN TOTAL		20,759	988	19	2	0	4	21,772
DISTRICT : TIRUNELVELI								
TALUK : RADHAPURAM								
1	Idinthakarai	1,291	221	3	0	0	0	1,515
2	Kooduthalai	184	1	0	0	0	0	185
3	Koottapannai	234	57	0	0	0	0	291
4	Koottapuli	792	66	0	0	0	0	858
5	Kuthenkuzhi	760	91	0	0	0	1	852
6	Periyathalai	167	1	0	0	0	0	168
7	Perumanal	272	163	0	0	0	0	435
8	Thomaiyarpuram	110	7	0	1	0	0	118
9	Uvari	1,524	1	0	0	0	0	1,525
TIRUNELVELI TOTAL		5,334	608	3	1	0	1	5,947

TABLE 4. Contd.

SI No.	Name of the village	Actual fishing		Fish seed collection				Total
		Full time	Part time	Full time		Part time		
				Male	Female	Male	Female	
DISTRICT : KANYAKUMARI								
TALUK : AUGASTESWARAM								
1	Annainagar	348	61	0	0	0	0	409
2	Arokiapuram	700	80	0	0	0	0	780
3	Azhikkal	598	0	0	0	0	0	598
4	Chinnamuttom	661	0	0	0	0	0	661
5	Kanyakumari	1,956	149	1	0	1	1	2,108
6	Keezhamannakkudi	555	0	0	0	1	6	562
7	Kesavan Puthenthurai	404	33	0	0	0	0	437
8	Kovalam	1,079	90	10	0	1	0	1,180
9	Manakkudy	1,083	133	0	0	0	0	1,216
10	Pallam	588	0	19	0	0	0	607
11	Periyakaadu	287	4	0	0	0	0	291
12	Pillaithoppu-Melathurai	549	3	0	0	0	0	552
13	Pozhikkarai	434	14	0	0	0	0	448
14	Puthenthurai	211	98	0	0	0	0	309

TABLE 4. Contd.

SI No.	Name of the village	Actual fishing		Fish seed collection				Total
		Full time	Part time	Full time		Part time		
				Male	Female	Male	Female	
15	Puthugramam	207	0	4	0	0	0	211
16	Rajakkamanglam Thurai	968	165	0	0	0	0	1,133
17	Siluvaiyanagar	106	0	0	0	0	0	106
18	Vavathurai	266	0	0	0	0	0	266
TALUK : KALKULAM								
19	Chinnavalai	305	26	191	1	3	0	526
20	Colachel	2,573	490	914	54	105	196	4,332
21	Keezhakadiyapattinam	851	5	0	0	0	0	856
22	Keezhamuttom	584	89	0	0	0	0	673
23	Kodimunai	1,688	125	0	0	0	0	1,813
24	Kottilpadu	582	47	0	0	0	0	629
25	Mela Kadiyapatnam	931	2	0	0	0	0	933
26	Melamuttom	1,227	111	0	1	0	3	1,342
27	Periyavillai	353	199	0	0	0	0	552
28	Puthoor	671	137	0	0	0	0	808
29	Simoncolony	621	96	0	0	0	0	717

TABLE 4. Contd.

SI No.	Name of the village	Actual fishing		Fish seed collection				Total
		Full time	Part time	Full time		Part time		
				Male	Female	Male	Female	
30	Vaniyakudi	1,104	162	0	0	0	0	1,266
31	Kurumpanai	860	13	0	0	0	0	873
TALUK : VILAVANKODE								
32	Enayam	1,198	123	44	2	0	24	1,391
33	Enayam Puthen Thurai	1,605	198	0	0	0	0	1,803
34	Eraviputhenthurai	1,541	14	0	0	0	0	1,555
35	Eraymanthurai	513	20	0	0	0	0	533
36	Ezhudesam Chinnathurai	1,255	223	0	0	0	0	1,478
37	Helen Colony	307	2	0	0	0	0	309
38	Keezhamidalam	632	28	0	0	0	0	660
39	Kurumpennai	763	107	0	0	0	0	870
40	Marthandahnthurai	1,192	0	2	0	0	0	1,194
41	Melmidalam	601	3	0	0	0	0	604
42	Mullurthurai	652	31	0	0	0	0	683
43	Neerodi	1,367	338	0	0	0	1	1,706
44	Poothurai	1,088	5	0	0	0	0	1,093

TABLE 4. Contd.

SI No.	Name of the village	Actual fishing		Fish seed collection				Total
		Full time	Part time	Full time		Part time		
				Male	Female	Male	Female	
45	Ramanthurai	619	149	0	0	0	4	772
46	Thothoor	1,426	10	0	0	0	0	1,436
47	Vallavillai	1,483	253	0	0	0	0	1,736
KANYAKUMARI TOTAL		39,592	3,836	1,185	58	111	235	45,017
TAMILNADU TOTAL		198,856	13,078	1,563	140	124	303	214,064

TABLE 5. OCCUPATION PROFILE

SI No.	Name of the village	Active fishermen	No. of members involved in fishing allied activities										Total occupied
			Marketing of fish	Making/Repairing Net	Curing/Processing	Peeling	Labourer	Others	Other than fishing				
DISTRICT : THIRUVALLUR													
TALUK : AMBATHUR													
1	Ennore Kuppam	165	21	0	0	1	0	0	0	0	0	0	187
2	Kasivisalatchipuram	109	68	0	0	0	0	0	0	0	0	11	188
3	Kasivisanatharkoilkuppam	321	167	0	0	0	0	0	0	0	0	13	501
4	Kathivakkam Chinnakuppam	187	96	0	0	0	0	0	0	0	0	2	285
5	Kathivakkam Periya Kuppam	204	60	0	0	0	0	0	0	0	0	1	265
6	Lakshampuram Kuppam	144	54	0	0	0	0	0	0	0	0	0	198
7	Nallathanneerodaikuppam	415	136	0	0	0	0	0	0	0	0	0	551
8	Nettu Kuppam	398	57	0	0	0	0	8	0	0	0	183	646
9	Ondikuppam	275	102	0	0	0	0	0	0	0	0	0	377
10	Palagaithotti Kuppam	152	6	0	0	0	0	0	0	1	1	2	161
11	Periyakasikoil Kuppam	286	86	0	0	0	0	0	0	1	1	3	376
12	Thazhankuppam	509	60	0	0	0	0	0	0	0	0	121	690
13	Thiruchinnakuppam	1,139	420	0	0	0	0	0	0	0	0	2	1,561
14	Thiruvattiyur Kuppam	617	143	0	0	0	0	0	0	2	2	164	926

TABLE 5. Contd.

SI No.	Name of the village	No. of members involved in fishing allied activities										Total occupied
		Active fishermen	Marketing of fish	Making/Repairing Net	Curing/Processing	Peeling	Labourer	Others	Other than fishing			
TALUK : PONNERI												
15	Arangamkuppam	430	26	0	0	0	33	0	0	2	491	
16	Ernavoor Kupam	139	68	0	0	0	0	0	0	8	215	
17	Indira Gandhi Kuppam	75	19	0	0	0	0	0	0	3	97	
18	Kattupallikuppam	0	6	0	0	0	0	0	0	88	94	
19	Koonan Kuppam	393	77	0	0	0	11	2	0	0	483	
20	Korai Kuppam	130	48	0	0	0	7	3	0	0	188	
21	Light House Nadu Kuppam	89	8	0	0	0	2	0	0	0	99	
22	Pasiyavaram	111	42	0	0	0	11	3	0	0	167	
23	Sathankuppam	420	96	0	0	0	16	1	0	0	533	
24	Sembassi Palli Kuppam	261	30	0	0	0	0	1	2	0	294	
25	Thirumalai Nagar	357	60	0	0	0	0	0	0	9	426	
26	Varivan Kuppam	200	22	0	0	1	6	1	12	0	242	
THIRUVALLUR TOTAL		7,526	1,978	0	0	2	94	15	626	10,241		

TABLE 5. Contd.

SI No.	Name of the village	Active fishermen	No. of members involved in fishing allied activities										Total occupied	
			Marketing of fish	Making/Repairing Net	Curing/Processing	Peeling	Labourer	Others	Other than fishing					
DISTRICT : CHENNAI														
TALUK : CHENNAI														
1	A.J.Colony	219	20	1	0	0	0	0	0	0	2	131	373	
2	Anna Nagar	353	73	0	0	0	0	0	0	0	5	187	618	
3	Ashoknagar	73	0	0	0	0	0	0	0	0	0	193	266	
4	Bentleman Garden	73	7	0	0	0	0	0	0	3	3	75	161	
5	C.G.Colony	490	9	0	0	0	1	1	0	0	0	152	653	
6	G.M.Pettai	405	51	8	0	0	0	0	0	0	0	114	578	
7	Hll Nagar	318	76	1	1	1	0	0	0	9	9	177	582	
8	Kamraj Nagar	221	9	0	1	1	0	0	0	1	1	14	246	
9	Kasigarden	317	17	0	0	0	0	6	0	0	0	46	386	
10	Kasima Nagar	276	19	0	1	1	0	0	0	0	0	82	378	
11	Kasipuram 'A' Block	491	49	0	0	0	0	0	0	1	1	81	622	
12	Kasipuram 'B' Block	761	91	4	2	2	4	8	24	24	24	112	1,006	
13	Nagoorar Thottam	790	83	13	17	17	1	50	0	0	0	253	1,207	

TABLE 5. Contd.

SI No.	Name of the village	No. of members involved in fishing allied activities										Total occupied
		Active fishermen	Marketing of fish	Making/Repairing Net	Curing/Processing	Peeling	Labourer	Others	Other than fishing			
14	Poondithangammal Street	241	6	0	0	0	1	0	0	236	484	
15	Poongavanam Kuppam	155	17	0	0	0	0	0	0	20	192	
16	Power Kuppam	136	14	0	2	1	0	0	0	0	153	
17	Puthumanai Kuppam	265	81	0	0	0	0	0	0	33	379	
18	Royapuram	326	24	0	0	0	2	0	0	102	454	
19	Singaravelar Nagar	1,014	225	2	16	1	0	3	0	227	1,488	
20	Thideer Nagar Pallavan Nagar	447	105	1	0	3	1	4	0	8	569	
21	Thilagar Nagar Tsunami Kudiyruppu	202	23	0	0	0	0	1	0	162	388	
22	Vinayagapuram	128	19	0	0	0	0	1	0	142	290	
23	Y.M.C.A.Kuppam	270	14	0	0	1	1	0	0	4	290	
TALUK : MYLAPORE												
24	Appayachettiyar	135	78	1	0	0	37	1	0	0	252	
25	Ayothyakuppam	1,246	664	0	0	0	648	9	9	9	2,576	
26	Bhavani Kuppam	80	36	0	0	0	21	0	0	0	137	
27	Dooming Kuppam	214	186	0	0	9	67	0	0	0	476	

TABLE 5. Contd.

SI No.	Name of the village	No. of members involved in fishing allied activities										Total occupied
		Active fishermen	Marketing of fish	Making/Repairing Net	Curing/Processing	Peeling	Labourer	Others	Other than fishing			
28	Mattankuppam (South)	83	67	55	2	0	4	0	0	0	211	
29	Mattankuppam(North)	157	84	37	3	1	56	0	0	0	338	
30	Mullimanagar	261	166	0	0	0	94	0	0	0	521	
31	Nadukuppam	303	157	121	16	0	61	1	0	0	659	
32	Nambikkai Nagar	202	140	0	0	0	49	8	0	0	399	
33	Nochikuppam	434	188	0	0	0	212	5	0	0	839	
34	Nochinagar	75	25	0	0	0	47	4	0	0	151	
35	Odaikuppam(Odaima Nagar)	414	205	0	0	0	132	6	0	0	757	
36	Olcott Kuppam	139	78	0	0	0	53	2	1	0	273	
37	Selvaraj Gramam	235	246	0	0	0	140	0	0	0	621	
38	Srinivasapuram	555	409	2	0	0	44	0	0	0	1,010	
39	Thiruvanmiyur Kuppam	576	521	0	0	0	72	0	0	0	1,169	
40	Ururkuppam	206	112	2	0	0	59	3	0	0	382	
TALUK : TONDIARPET												
41	Attapalayam	500	476	0	0	0	341	21	0	0	1,338	

TABLE 5. Contd.

SI No.	Name of the village	No. of members involved in fishing allied activities									
		Active fishermen	Marketing of fish	Making/Repairing Net	Curing/Processing	Peeling	Labourer	Others	Other than fishing	Total occupied	
42	Muthamizh Nagar	96	36	0	0	0	41	14	1	188	
43	Panyaimarthotty	446	521	8	0	0	240	0	0	1,215	
44	V.O.C.Nagar	70	4	0	0	0	0	0	502	576	
CHENNAI TOTAL		14,398	5,431	256	61	22	2,491	128	3,064	25,851	
DISTRICT : KANCHIPURAM											
TALUK : CHENGALPETTU											
1	Devaneri Kuppam	193	69	10	11	0	0	0	0	283	
2	Egatturkarikattukuppam	257	144	21	82	0	0	0	0	504	
3	Kanathur Reddy Kuppam	409	163	0	32	0	0	0	34	638	
4	Kovalam Kuppam	354	67	0	24	0	0	0	0	445	
5	Mamallapuram	236	153	19	16	0	0	0	1	425	
6	Nemmeli Kuppam	128	82	0	2	0	0	0	0	212	
7	Patti Pulam Kuppam	178	178	0	0	0	0	0	0	356	
8	Pudu Edaiyur Kuppam	47	32	3	3	0	0	0	0	85	
9	Pudu Kalpakkam	237	111	4	47	0	0	0	0	399	

TABLE 5. Contd.

SI No.	Name of the village	No. of members involved in fishing allied activities										Total occupied
		Active fishermen	Marketing of fish	Making/Repairing Net	Curing/Processing	Peeling	Labourer	Others	Other than fishing			
10	Pudunemneli Kuppam	65	44	0	0	0	0	0	0	0	0	109
11	Salavankuppam	12	3	0	0	0	0	0	0	0	0	15
12	Semmencheri Kuppam	250	134	0	0	0	0	0	0	0	0	384
13	Suleri Kattu Kuppam	247	88	11	80	0	0	0	0	0	0	426
TALUK : CHEYYUR												
14	Alambarai North	226	197	0	0	0	1	0	0	0	6	430
15	Alambarai South	168	130	0	0	0	0	0	0	0	0	298
16	Ali Kuppam	298	120	0	0	5	0	0	0	0	0	423
17	Angalaman Kuppam	288	238	0	0	0	0	0	0	0	0	526
18	Cuddalore Chinna Kuppam	239	248	18	0	0	0	0	0	0	0	505
19	Kadalore Peria Kuppam	189	101	0	0	0	0	0	0	0	0	290
20	Kadapakkam Kuppam	188	149	0	0	0	0	0	0	0	0	337
21	Mudhaliyar Kuppam	196	69	80	51	0	1	1	0	0	0	398
22	Panayur Chinna Kuppam	174	111	2	38	0	0	0	0	0	0	325
23	Panayur Peria Kuppam	259	156	59	56	0	3	0	0	0	0	533

TABLE 5. Contd.

SI No.	Name of the village	No. of members involved in fishing allied activities										Total occupied
		Active fishermen	Marketing of fish	Making/Repairing Net	Curing/Processing	Peeling	Labourer	Others	Other than fishing			
24	Paramankeri Kuppam	253	171	5	0	0	0	117	215	761		
25	Pazhanadu Kuppam	133	78	8	33	0	1	0	0	253		
26	Perunthuraikuppam	290	261	0	0	0	0	0	0	551		
27	Pudunadu Kuppam	225	197	7	10	0	0	0	0	439		
TALUK : SAIDUPET												
28	Injampakkam Kuppam	133	131	0	0	0	0	0	0	264		
TALUK : SOLING NALLUR												
29	Chinna Neelankarai Kuppam	463	79	0	0	0	0	0	0	542		
30	Chinnandi Kuppam	198	72	8	20	0	0	0	1	299		
31	Nainar Kuppam	297	89	15	29	0	0	0	0	430		
32	Panaiyur Kuppam	364	103	23	46	0	0	0	0	536		
33	Peria Neelankarai Kuppam	171	105	0	0	0	0	0	1	277		
TALUK : ST. THOMAS MOUNT												
34	Palavakkam Kuppam	144	87	17	13	0	0	0	0	261		

TABLE 5. Contd.

SI No.	Name of the village	No. of members involved in fishing allied activities										Total occupied
		Active fishermen	Marketing of fish	Making/Repairing Net	Curing/Processing	Peeling	Labourer	Others	Other than fishing			
TALUK : TAMBARAM												
35	Kottivakkam Kuppam	386	279	5	2	0	1	0	0	23	696	
TALUK : THIRUKAZHU KUNRAM												
36	Kokilamedu Kuppam	188	148	0	0	0	0	0	0	0	336	
37	Pudupattinam Kuppam	348	241	23	1	0	4	50	1	668		
38	Sadras Kuppam (North)	187	60	2	0	0	0	0	0	249		
39	Sadras Kuppam(South)	169	84	0	0	0	0	0	3	256		
40	Umari Kuppam	319	251	0	6	0	0	0	0	576		
41	Uyyali Kuppam	329	251	8	29	0	0	0	0	617		
42	Venburushamkuppam	104	6	2	0	0	0	0	0	112		
KANCHIPURAM TOTAL		9,539	5,480	350	631	5	11	168	285	16,469		
DISTRICT : VILLUPURAM												
TALUK : TINDIVANAM												
1	Anichan Kuppam	158	52	128	148	0	0	0	0	2	488	
2	Anumandaikuppam	242	196	63	49	0	3	6	2	561		

TABLE 5. Contd.

SI No.	Name of the village	No. of members involved in fishing allied activities										Total occupied
		Active fishermen	Marketing of fish	Making/Repairing Net	Curing/Processing	Peeling	Labourer	Others	Other than fishing			
3	Chetti Nagar Kuppam	235	102	116	38	0	7	0	0	4	502	
4	Ekkiyar Kuppam	443	145	55	16	0	1	0	0	4	664	
5	Kaipani Kuppam	249	231	0	76	0	0	0	0	0	556	
6	Koonimedu Kuppam	417	133	281	15	0	0	0	0	0	846	
7	Mandavai Pudu Kuppam	180	84	9	25	0	0	0	0	1	299	
8	Mudaliar Kuppam	263	98	7	18	1	24	1	1	11	423	
9	Muthukadu Azhakan Kuppam	176	88	0	0	0	0	0	0	0	264	
10	Nochikuppam	171	146	51	70	0	0	0	0	0	438	
11	Pudu Kuppam	225	225	28	25	0	0	12	0	0	515	
12	Vasavan Kuppam	316	140	53	63	4	0	0	0	0	576	
TALUK : VANUR												
13	Bommayar Palayam Kuppam	258	73	102	0	0	0	0	0	0	433	
14	Chinna Mudaliyar Chavadi Kuppam	384	90	132	47	0	0	0	0	168	821	
15	Komuttichavadi Kuppam	277	314	64	136	47	5	1	3	847		
16	Nadu Kuppam	269	133	83	0	0	0	0	14	499		

TABLE 5. Contd.

SI No.	Name of the village	No. of members involved in fishing allied activities										Total occupied		
		Active fishermen	Marketing of fish	Making/Repairing Net	Curing/Processing	Peeling	Labourer	Others	Other than fishing					
17	Pillaichavadykuppam	154	122	59	51	0	0	0	0	0	0	0	386	
18	Sothanaikuppam	97	33	1	2	2	3	0	0	0	0	0	138	
19	Thanthirayan Kuppam	182	163	27	31	0	0	0	0	0	0	7	410	
VILLUPURAM TOTAL		4,696	2,568	1,259	810	54	43	20	216	20	20	216	9,666	
DISTRICT : CUDDALORE														
TALUK : CHIDAMBARAM														
1	C.Pudupettai	431	1	0	0	0	0	0	0	0	0	3	0	435
2	Chinna Vaikal	60	0	0	0	0	0	0	0	0	0	0	0	60
3	Chinnor North	179	17	0	0	0	0	0	0	0	0	0	0	196
4	Chinnor South	286	0	0	0	0	0	0	0	0	2	0	0	288
5	Indranagar	110	20	0	0	0	42	0	0	0	0	0	0	172
6	Kalaingar Nagar Killai	174	0	0	0	0	0	0	0	85	0	0	0	259
7	Killai	308	2	0	1	0	0	0	0	0	0	0	0	311
8	Killai M.G.R Nagar	439	0	0	0	0	0	0	0	140	0	0	0	579
9	Koozhaiyar	83	1	1	0	0	0	0	0	0	0	0	0	85

TABLE 5. Contd.

SI No.	Name of the village	No. of members involved in fishing allied activities										Total occupied
		Active fishermen	Marketing of fish	Making/Repairing Net	Curing/Processing	Peeling	Labourer	Others	Other than fishing			
10	Kumara Pettai	175	8	0	0	0	0	0	0	0	0	183
11	M.G.R.Thittu	205	1	0	0	0	0	0	0	0	0	206
12	Madavappallam	51	14	0	0	0	0	0	0	0	1	68
13	Mudasa Odai	215	25	5	6	1	23	24	0	0	0	299
14	Muzhukkuthurai	156	20	0	0	0	0	0	0	0	0	176
15	Nadumudasa Odai	30	2	0	0	0	2	0	0	0	0	34
16	Parangi Pettai	323	104	33	7	0	39	4	0	0	0	510
17	Pillumedu	87	136	26	38	0	0	16	0	0	0	303
18	Pudhukuppam	379	22	159	0	0	0	0	0	0	0	560
19	Samiyar Pettai	608	41	0	0	0	0	0	0	0	3	652
20	T.S.Petti	195	0	0	0	0	0	0	0	0	0	195
21	Vadaku Mudasa Odai	120	11	0	0	0	15	0	0	0	0	146
22	Velingarayanpettai	138	54	14	0	0	0	0	0	0	0	206
TALUK : CUDDALORE												
23	Akkairaikori	735	28	12	35	1	60	67	0	0	0	938

TABLE 5. Contd.

Sl No.	Name of the village	Active fishermen	No. of members involved in fishing allied activities										Total occupied	
			Marketing of fish	Making/Repairing Net	Curing/Processing	Peeling	Labourer	Others	Other than fishing					
24	Annappanpettai	201	24	0	0	0	0	0	0	0	0	0	0	225
25	Ayyam Pettai	347	35	7	0	0	0	6	0	0	0	8	0	403
26	Chitirai Pettai	214	8	3	0	0	0	0	0	0	0	0	0	225
27	Cuddalore Port	944	373	47	45	1	38	0	0	0	0	0	0	1,448
28	Devanampattinam	1,602	311	3	0	0	20	0	0	26	0	0	0	1,962
29	Maniyar Pettai	99	8	0	0	0	0	0	0	0	0	7	0	114
30	Nallavadu	148	21	13	0	0	0	0	0	0	0	0	0	182
31	Nanjalingam Pettai	125	10	0	0	0	0	0	0	0	0	0	0	135
32	Nayakkar Pettai	71	48	0	0	0	0	0	0	0	0	0	0	119
33	Periyakuppam	650	40	21	0	0	0	0	0	0	0	0	0	711
34	Pettodai	198	8	0	0	0	0	0	0	0	0	0	0	206
35	Rajapettai	360	0	0	0	0	0	0	0	0	0	0	0	360
36	Reddiyar Pettai	196	22	0	0	0	0	0	0	0	0	0	0	218
37	Singara Thoppu	1,702	20	30	0	0	16	0	0	0	0	0	0	1,768
38	Sonankuppam	839	153	29	0	0	7	0	0	16	0	6	0	1,050

TABLE 5. Contd.

SI No.	Name of the village	No. of members involved in fishing allied activities									
		Active fishermen	Marketing of fish	Making/Repairing Net	Curing/Processing	Peeling	Labourer	Others	Other than fishing	Total occupied	
39	Sothikuppam	502	21	0	0	0	30	2	0	555	
40	Thaikkalthonidurai	278	3	0	0	0	21	0	0	302	
41	Thammanam Pettai	214	196	0	0	0	0	0	6	416	
42	Thazhanguda	521	37	9	0	0	1	0	0	568	
CUDDALORE TOTAL		14,698	1,845	412	132	3	320	386	32	17,828	
DISTRICT : NAGAPATTINAM											
TALUK : KEELVELUR											
1	Kameswaram	153	54	0	3	4	20	0	0	234	
2	Seruthur	852	569	279	119	7	1	53	1	1,881	
3	Velankanni	408	247	0	0	0	0	2	7	664	
4	Vizhundha Mavadi	190	60	0	0	0	0	0	3	253	
TALUK : NAGAPATTINAM											
5	Akkarai Pettai	1,195	351	4	11	1	74	1	95	1,732	
6	Ariyanattu Street	1,110	163	0	0	0	0	2	0	1,275	
7	Kallar	281	31	1	0	0	63	9	3	388	

TABLE 5. Contd.

SI No.	Name of the village	No. of members involved in fishing allied activities										Total occupied
		Active fishermen	Marketing of fish	Making/Repairing Net	Curing/Processing	Peeling	Labourer	Others	Other than fishing			
8	Keechankuppam	969	439	1	1	0	230	0	0	5	1,645	
9	Nagore Pattinachery	1,364	475	26	25	1	11	28	5	1,935		
10	Nambiyar Nagar	604	5	0	0	0	31	0	0	640		
11	Samandhanpettai	487	213	82	29	0	18	0	15	844		
TALUK : SIRKALI												
12	Keezhaamoovar Karai	471	123	4	15	1	0	6	1	621		
13	Kodiyampalayam	317	52	2	131	3	0	0	0	505		
14	Koozhaiyar	298	111	8	50	0	0	0	0	467		
15	Kottayamedu	210	44	6	71	0	0	0	0	331		
16	Madathukuppam	195	69	6	15	2	0	2	4	293		
17	Madavamedu	330	71	0	16	0	0	1	4	422		
18	Melamoovarkari	98	34	2	8	0	0	4	4	150		
19	Nayakkar Kuppam	315	93	2	21	2	6	0	6	445		
20	Pazhaiyar	1,127	350	17	203	15	1	4	0	1,717		
21	Poompuhar	1,079	320	9	12	1	19	3	40	1,483		

TABLE 5. Contd.

SI No.	Name of the village	No. of members involved in fishing allied activities										Total occupied
		Active fishermen	Marketing of fish	Making/Repairing Net	Curing/Processing	Peeling	Labourer	Others	Other than fishing			
22	Puthukuppam	183	70	7	9	3	3	1	3	3	279	
23	Chavadi Kuppam	110	40	11	8	0	4	0	2	175		
24	Tharkas	227	38	0	21	0	0	0	0	286		
25	Thirumullaivasal	760	349	11	200	0	1	2	0	1,323		
26	Thoduvai	691	258	10	47	0	0	0	0	1,006		
27	Vanagiri	858	233	48	11	1	89	2	35	1,277		
28	Vellamanal	127	29	0	0	0	0	0	0	156		
TALUK : THARANGAMBADI												
29	Chinnamedu	199	11	0	2	0	0	0	0	212		
30	Chinnoorpettai	53	18	0	0	0	0	0	0	71		
31	Kuttiandiyur	381	91	1	3	0	0	6	4	486		
32	Perumal Pettai	312	86	3	0	0	20	4	10	435		
33	Sinnangudi	570	8	0	27	0	0	0	0	605		
34	Tharangambadi	1,109	270	7	27	3	21	6	20	1,463		
35	Thazhampettai	122	0	0	7	0	0	0	0	129		

TABLE 5. Contd.

SI No.	Name of the village	No. of members involved in fishing allied activities										Total occupied
		Active fishermen	Marketing of fish	Making/Repairing Net	Curing/Processing	Peeling	Labourer	Others	Other than fishing			
36	Vellakkovil	124	26	0	0	0	0	0	0	0	1	151
37	Chandirpadi	437	75	3	11	1	36	2	0	0	0	565
38	Pudupettai	367	84	2	7	0	3	0	0	0	0	463
TALUK : VEDARANYAM												
39	Annapettai	250	3	0	0	1	0	0	0	0	0	254
40	Arkattuthurai	736	447	10	527	0	0	0	0	0	0	1,720
41	Kodikkarai	604	76	40	109	8	210	2	19	1,068	0	1,387
42	Kodiyakkadu	902	51	21	32	9	343	0	29	1,387	0	201
43	Kovilthavu	108	41	18	34	0	0	0	0	0	0	201
44	Maniyantheevu	284	69	8	29	0	76	0	54	520	0	142
45	Naluedapathi (Pushpavanam)	139	2	0	1	0	0	0	0	0	0	277
46	Naluedapathy	277	0	0	0	0	0	0	0	0	0	7
47	Naluedapathy (Kallimedu)	7	0	0	0	0	0	0	0	0	0	80
48	Naluedapathy (Sembodai)	80	0	0	0	0	0	0	0	0	0	47
49	Naluedapathy (Thamaraipulam)	47	0	0	0	0	0	0	0	0	0	47

TABLE 5. Contd.

SI No.	Name of the village	No. of members involved in fishing allied activities									
		Active fishermen	Marketing of fish	Making/Repairing Net	Curing/Processing	Peeling	Labourer	Others	Other than fishing	Total occupied	
50	Naluedapathy (Vellappallam)	15	0	0	0	0	0	0	0	0	15
51	Pannal	96	0	0	0	0	0	0	0	0	96
52	Pushpavanam	197	63	0	0	0	0	0	0	0	260
53	Seruthalaikkadu	318	111	47	123	0	0	0	0	0	599
54	Sinthamanikadu	125	0	0	0	0	0	0	0	0	125
55	Vanavanmahadevi	341	294	0	0	0	0	0	0	0	635
56	Vellapallam	0	0	0	0	0	105	248	0	0	353
57	Voimedu West	80	1	0	0	0	0	0	0	0	81
NAGAPATTINAM TOTAL		23,289	6,718	696	1,965	63	1,385	388	370	34,874	
DISTRICT : THIRUVARUR											
TALUK : THIRUTHURAIPOONDI											
1	Alangadu	141	150	5	21	15	0	0	0	0	332
2	Duraikkadu	389	159	0	38	172	1	0	1	0	760
3	Jambuvanodai	122	0	0	76	95	0	0	0	0	293
4	Karaithidal	56	55	0	0	0	0	0	0	0	111

TABLE 5. Contd.

SI No.	Name of the village	No. of members involved in fishing allied activities										Total occupied
		Active fishermen	Marketing of fish	Making/Repairing Net	Curing/Processing	Peeling	Labourer	Others	Other than fishing			
5	Karaiyankadu	69	5	0	37	27	0	0	0	0	0	138
6	Karpaganathar Kulam	192	21	2	0	30	0	0	0	0	0	245
7	Keezha Vadiyakkadu	364	11	28	35	244	1	0	0	0	0	683
8	Munangadu	233	7	0	46	119	0	0	0	0	7	412
9	Pettai	147	118	0	0	0	0	0	0	0	3	268
10	Sengankadu	281	86	5	10	59	0	0	0	0	1	442
11	Thondiyakkadu	393	0	0	0	0	0	0	0	0	101	494
12	Uppur	87	73	17	6	0	0	0	0	0	0	183
13	Veeranveyal	160	0	24	35	18	0	1	1	30	268	
THIRUVARUR TOTAL		2,634	685	81	304	779	2	1	1	143	4,629	
DISTRICT : THANJAVUR												
TALUK : PATTUKKOTTAI												
1	Arumugakittangi Street	102	77	0	0	0	0	0	0	0	0	179
2	Chinnamanai	103	2	2	1	1	24	4	4	4	141	
3	Eripurakkarai	360	42	2	10	0	0	0	0	0	414	

TABLE 5. Contd.

SI No.	Name of the village	No. of members involved in fishing allied activities										Total occupied
		Active fishermen	Marketing of fish	Making/Repairing Net	Curing/Processing	Peeling	Labourer	Others	Other than fishing			
4	Gandhinagar	312	0	0	12	0	0	0	0	0	0	324
5	Kallivayalthottam	800	164	31	0	0	361	0	0	0	0	1,356
6	Karaiyoor Street	900	43	0	0	0	0	2	44	0	0	989
7	Keezhathottam	419	100	0	0	0	0	0	0	0	0	519
8	Kollukadu	78	13	0	0	0	0	0	0	0	0	91
9	Mallipattinam	410	34	1	8	1	200	24	2	0	0	680
10	Manora Colony	85	2	0	1	0	30	0	1	0	0	119
11	Maravakkadu	446	0	0	0	0	0	0	0	0	0	446
12	Pudupattinam	281	5	1	0	0	96	13	0	0	0	396
13	Thambikkottai	90	0	0	0	0	0	0	0	0	0	90
14	Tharagar Street (Asath Nagar)	518	0	0	10	0	0	0	0	0	0	528
TALUK : PERUVARANI												
15	Adaikathevan	118	27	4	0	0	0	0	0	0	0	149
16	Ammanichathiram	12	0	1	0	0	0	0	0	0	0	13
17	Annanagar Pudutheru	123	87	0	0	0	0	0	0	0	0	210

TABLE 5. Contd.

SI No.	Name of the village	No. of members involved in fishing allied activities										Total occupied	
		Active fishermen	Marketing of fish	Making/Repairing Net	Curing/Processing	Peeling	Labourer	Others	Other than fishing				
18	Ganeshapuram	189	17	0	0	0	0	0	0	0	0	0	206
19	Kalumankuda	174	9	0	0	0	69	0	0	0	0	0	252
20	Karankuda	96	14	0	0	0	22	0	0	0	0	0	132
21	Manthiripattinam	153	0	0	0	0	2	0	0	0	0	0	155
22	Mettupalayam	26	24	0	0	0	0	0	0	0	0	0	50
23	Pudu Theru	40	2	2	0	0	20	0	0	0	0	0	64
24	Sambaipattinam	199	0	0	0	0	0	0	0	0	0	0	199
25	Sembiyanmadvi Pattinam	94	0	0	0	0	0	0	0	0	0	0	94
26	Senthalaipattinam	678	6	0	1	0	13	0	0	0	0	0	698
27	Pillaiarthidal	94	5	0	0	0	43	0	0	0	0	0	142
28	Sethubavachathram	370	61	3	4	0	181	0	0	0	0	0	619
29	Somanathanpattinam	79	0	0	0	0	0	0	0	0	0	0	79
30	Subbamal Chathiram	61	0	0	0	0	0	0	0	0	0	0	61
31	Vallavanapattinam	113	78	0	0	0	0	0	0	0	0	0	191
THANJAVUR TOTAL		7,523	812	47	47	2	1,061	43	51	9,586			

TABLE 5. Contd.

Sl No.	Name of the village	No. of members involved in fishing allied activities										Total occupied
		Active fishermen	Marketing of fish	Making/Repairing Net	Curing/Processing	Peeling	Labourer	Others	Other than fishing			
DISTRICT : PUDUKKOTTAI												
TALUK : AVUDAYARKOIL												
1	Arasanagaripattinam	337	141	0	0	0	0	0	0	0	0	478
2	Enathi	185	102	0	0	0	0	0	0	0	0	287
3	Gopala Pattinam	545	148	0	0	0	0	0	0	0	0	693
4	Mimisal	120	70	0	0	0	0	0	0	0	0	190
5	Muthukuda	591	104	0	0	0	0	0	0	0	0	695
6	R.Pudupattinam	905	165	3	0	0	0	0	0	0	0	1,073
TALUK : MANAMELKUDI												
7	Alaganvayal	31	6	0	0	0	0	0	0	4	0	41
8	Ammappattinam	75	15	0	0	0	0	0	0	0	0	90
9	Anthonyarpuram	227	68	0	0	0	0	0	0	0	0	295
10	Athi Pattinam	68	9	0	0	0	0	0	0	0	0	77
11	Ayyampattinam	164	58	0	0	0	0	0	0	0	0	222
12	Chellanenthal	1,079	225	1	11	0	0	0	0	0	0	1,316

TABLE 5. Contd.

Sl No.	Name of the village	Active fishermen	No. of members involved in fishing allied activities										Total occupied
			Marketing of fish	Making/Repairing Net	Curing/Processing	Peeling	Labourer	Others	Other than fishing				
13	Embavayal	117	16	0	0	0	0	0	0	0	0	0	133
14	Jagathappattinam	49	28	6	0	0	0	0	0	0	0	0	83
15	Kandanivayal	30	15	0	0	0	0	0	0	0	0	0	45
16	Kattumavadi	117	22	0	0	0	0	0	0	0	0	0	139
17	Keezhakudiyiruppu	265	93	0	0	0	0	0	0	0	0	0	358
18	Kottaipattinam	794	233	18	10	13	363	1	0	0	0	0	1,432
19	Krishnajipattinam	273	143	0	0	0	0	0	0	0	0	0	416
20	Kumarappan Vayal	219	106	0	0	0	0	0	0	0	0	0	325
21	Melasthannam	92	37	0	0	0	0	0	0	0	0	0	129
22	Mumbalai	17	9	0	0	0	0	0	0	0	0	0	26
23	Muthanenthal	87	20	0	0	0	0	0	0	0	0	0	107
24	Parvathiambal Puram Palakkudi	117	43	0	0	0	0	0	0	0	0	0	160
25	Pattangadu	77	39	0	0	0	0	0	0	0	0	0	116
26	Ponnagaram	364	61	0	0	0	0	0	0	0	0	0	425
27	Prathabiramanpattinam	156	84	6	0	0	0	0	0	0	0	0	246

TABLE 5. Contd.

SI No.	Name of the village	No. of members involved in fishing allied activities									
		Active fishermen	Marketing of fish	Making/Repairing Net	Curing/Processing	Peeling	Labourer	Others	Other than fishing	Total occupied	
28	Pudukudi	515	97	16	2	0	38	0	0	0	668
29	Seetharamanpattinam	58	28	0	0	0	0	0	0	0	86
30	Thirumangalapattinam	57	21	0	0	0	0	0	0	0	78
31	Thulasiya Pattinam	16	8	0	0	0	0	0	0	0	24
32	Vadakku Manamelkudi	81	40	0	0	0	0	0	0	0	121
33	Vadakuammappattinam	399	189	0	0	0	0	0	0	0	588
PUDUKKOTTAI TOTAL		8,227	2,443	50	23	13	401	5	0	0	11,162
DISTRICT : RAMANATHAPURAM											
TALUK : KADALADI											
1	Adan Cherry	97	0	0	0	0	0	7	1	1	105
2	Adham Chery	71	1	0	0	0	0	25	0	0	97
3	Chinna Ervadi	482	1	0	0	0	0	0	0	0	483
4	Kalpar	87	0	0	0	0	0	13	0	0	100
5	Kamaraja Puram	96	48	22	35	0	1	0	90	0	292
6	Keezhamunthal	456	3	0	0	0	9	0	0	0	468

TABLE 5. Contd.

Sl No.	Name of the village	No. of members involved in fishing allied activities										Total occupied
		Active fishermen	Marketing of fish	Making/Repairing Net	Curing/Processing	Peeling	Labourer	Others	Other than fishing			
7	Manikkam Nagar	78	40	12	21	0	0	0	0	0	0	151
8	Melamunthal	147	3	0	0	0	0	0	0	0	0	150
9	Meyyappan Valasai	36	0	0	0	0	0	0	0	0	0	36
10	Mookkaiyur	351	4	0	0	0	0	0	0	0	0	355
11	Munthal Colony	91	3	0	0	0	15	0	0	0	0	109
12	Narippaiyur North	311	152	54	101	0	0	0	0	263	0	881
13	Narippaiyur South	944	39	55	0	0	2	0	0	0	0	1,040
14	Oppilan	17	0	0	0	0	0	0	0	0	0	17
15	Periyamayagipuram	85	24	18	29	0	0	0	0	0	0	156
16	Pichaimoopan Valasai	92	0	0	0	0	0	0	1	0	0	93
17	Pudukudiyiruppu	147	87	20	58	0	0	0	0	105	0	417
18	Rochma Nagar	296	72	0	99	0	0	0	0	0	0	467
19	Sadaimunian Valasai	244	8	0	0	0	3	0	0	1	0	256
20	T.Mariyur	360	15	0	0	0	0	0	0	0	0	375
21	Valinokkam	1,035	132	11	46	1	11	1	1	1	1	1,238

TABLE 5. Contd.

SI No.	Name of the village	No. of members involved in fishing allied activities										Total occupied
		Active fishermen	Marketing of fish	Making/Repairing Net	Curing/Processing	Peeling	Labourer	Others	Other than fishing			
22	Vellapatti	282	3	0	0	0	0	0	0	0	0	285
23	Veppamarathupanai	215	0	2	0	0	0	0	0	0	0	217
TALUK : RAMANATHAPURAM												
24	Agasthiyarkottam	126	0	0	0	0	5	0	0	0	0	131
25	Akaida Valasai	210	25	21	7	11	55	0	0	0	0	329
26	Ammankoil Kudiyuruppu	113	35	2	3	14	80	5	0	0	0	252
27	Ananthapuram	77	5	1	2	7	79	0	0	0	0	171
28	Anjeneyapuram	121	0	0	0	0	0	0	0	0	0	121
29	Athangarai	1,014	68	24	8	41	65	24	6	0	0	1,250
30	Athiyaman	40	2	11	0	0	0	0	0	0	0	53
31	Bharathinagar	223	1	0	0	0	0	19	1	0	0	244
32	Chittankadu	77	0	0	0	0	0	0	0	0	0	77
33	Collan Thoppu	33	0	0	0	0	0	0	0	0	0	33
34	Devar Nagar	75	0	0	0	0	0	0	0	0	0	75
35	Devipattinam (North)	395	41	152	9	19	51	0	0	0	2	669

TABLE 5. Contd.

Sl No.	Name of the village	Active fishermen	No. of members involved in fishing allied activities										Total occupied
			Marketing of fish	Making/Repairing Net	Curing/Processing	Peeling	Labourer	Others	Other than fishing				
36	Devipattinam(South)	992	26	233	6	2	401	1	0	0	1,661		
37	Dhargavalasai	395	0	0	0	0	0	0	0	0	395		
38	Edayar Valasai	60	0	0	0	0	0	0	0	0	60		
39	Five Acre	55	2	15	0	0	7	0	0	0	79		
40	Ilangamani	12	0	0	0	0	0	0	0	0	12		
41	Indhranagar	88	0	0	0	0	4	0	0	12	104		
42	Iranian Valasai	258	28	11	5	9	136	0	0	0	447		
43	Irumani	469	0	0	2	0	0	0	0	0	471		
44	Kadukkai Valsai	36	4	4	10	0	5	0	0	0	59		
45	Kal Kadu	43	0	0	0	0	0	0	0	0	43		
46	Kalangiam Nagar	106	16	1	2	6	3	2	1	137			
47	Kalimangundu	225	3	3	0	0	5	0	0	236			
48	Kalkinatra Valasi	224	5	2	2	7	60	0	0	300			
49	Kannamunai	57	2	28	0	0	0	0	0	87			
50	Karan	96	14	7	0	0	18	0	0	147			

TABLE 5. Contd.

Sl No.	Name of the village	Active fishermen	No. of members involved in fishing allied activities										Total occupied
			Marketing of fish	Making/Repairing Net	Curing/Processing	Peeling	Labourer	Others	Other than fishing				
51	Karichangundu	14	0	0	0	0	0	0	0	0	1	0	15
52	Kattayan Valasai	194	5	0	0	0	0	0	0	0	0	0	199
53	Kattayanperan Valasai	63	0	0	0	0	0	0	0	0	0	0	63
54	Keezhakkarai	329	24	0	0	0	0	0	0	0	6	1	360
55	Kenikaravalasai	60	0	0	0	0	0	0	0	0	0	0	60
56	Kilackupudu Nagar	84	0	0	0	0	0	0	0	0	2	0	86
57	Krishnapuram (Block: Thiruppulani)	63	0	0	0	0	0	0	0	0	0	0	63
58	Kumbaram	240	2	88	0	0	0	4	1	108	443	0	443
59	Kunjar Valasai	153	0	0	0	2	0	0	0	0	155	0	155
60	Kupachi Valasai	40	0	0	0	0	0	0	0	4	44	0	44
61	Kuppai Valasai	39	0	0	0	0	0	0	0	0	39	0	39
62	Kuthukkal Valasai	115	2	0	0	0	0	0	0	0	117	0	117
63	Manangudi	16	2	5	5	3	6	0	0	0	37	0	37
64	Mandapam	2,813	167	27	86	269	226	89	9	3,686	0	0	3,686
65	Manghaleshwarinagar	193	4	0	0	0	11	24	4	236	0	0	236

TABLE 5. Contd.

Sl No.	Name of the village	Active fishermen	No. of members involved in fishing allied activities										Total occupied	
			Marketing of fish	Making/Repairing Net	Curing/Processing	Peeling	Labourer	Others	Other than fishing					
66	Mani Valasai	78	0	0	0	0	0	0	0	0	0	0	0	78
67	Manthoppu	153	11	40	43	29	35	0	0	0	0	0	0	311
68	Maraykayar Pattinam	38	0	0	0	0	0	0	0	0	0	0	0	38
69	Mayakulam	19	0	1	0	0	0	0	0	0	0	0	0	20
70	Meenavarkuppam	232	1	0	0	0	0	0	0	27	0	0	0	260
71	Mottaikizhavan Valasai	78	0	0	0	0	0	0	0	2	0	0	0	80
72	Mottayan Valasai	74	0	0	0	0	0	0	0	0	0	0	0	74
73	Mudiveeran Pattinam	189	27	6	8	9	57	0	0	0	0	0	0	296
74	Munaikkadu	139	1	0	0	4	8	0	0	0	0	0	0	152
75	Muthraiyyar Nagar	105	0	0	0	0	0	0	0	0	0	0	0	105
76	Muthupettai	296	34	3	1	0	19	7	66	426	0	0	0	426
77	Muthuregunathapuram	132	0	0	1	3	100	0	0	236	0	0	0	236
78	Nadumankadu	22	0	4	0	0	0	0	0	26	0	0	0	26
79	Naduvalasai	30	0	0	0	0	0	0	0	30	0	0	0	30
80	Nagachi	127	14	7	4	12	36	0	0	200	0	0	0	200

TABLE 5. Contd.

Sl No.	Name of the village	No. of members involved in fishing allied activities										Total occupied	
		Active fishermen	Marketing of fish	Making/Repairing Net	Curing/Processing	Peeling	Labourer	Others	Other than fishing				
81	Nambayee Valasai	90	0	0	0	0	0	0	0	0	0	0	90
82	Naraiyurani	267	0	0	1	0	39	0	79	0	0	0	386
83	Nochiyurani	169	10	39	23	23	31	0	1	0	0	0	296
84	Pakirippapallivasal	121	1	0	0	0	0	0	0	0	0	0	122
85	Palani Valasai	316	76	18	14	23	138	4	3	0	0	0	592
86	Palkulam	40	0	9	0	0	0	0	0	0	0	0	49
87	Pannaikarai	15	0	0	0	0	0	0	0	0	0	0	15
88	Pannattar Street	141	1	0	0	0	6	0	2	0	0	0	150
89	Pathanenthal	121	8	4	1	9	31	0	2	0	0	0	176
90	Periyapattiam	2,000	4	3	0	0	4	0	23	0	0	0	2,034
91	Pillai Madam	141	0	0	0	4	0	2	0	0	0	0	147
92	Pirappanvalasai	142	0	0	0	3	2	0	0	0	0	0	147
93	Pudumadam	1,109	5	26	4	0	89	113	28	0	0	0	1,374
94	Puduvalasai	47	11	4	4	4	40	0	0	0	0	0	110
95	Puthukudiyuruppu	158	18	1	0	15	167	0	0	0	0	0	359

TABLE 5. Contd.

Sl No.	Name of the village	No. of members involved in fishing allied activities										Total occupied
		Active fishermen	Marketing of fish	Making/Repairing Net	Curing/Processing	Peeling	Labourer	Others	Other than fishing			
96	Puthukudiyuruppu North	49	0	0	0	0	0	4	9	62		
97	Salai Thottam	33	0	0	0	0	0	6	4	43		
98	Salai Valasai	73	15	12	24	5	16	0	0	145		
99	Samathuvapuram	30	0	0	0	0	0	0	0	30		
100	Sambai	114	2	1	4	10	11	0	0	142		
101	Samy Thoppu	57	15	5	1	10	32	0	0	120		
102	Sathakon Valasai	84	0	46	11	0	52	0	0	193		
103	Sedukarai	105	0	0	0	0	0	0	0	105		
104	Seeniappadharga	153	13	118	0	0	0	9	0	293		
105	Sethu Nagar	189	13	34	3	0	3	3	36	281		
106	Settipanai	90	21	7	4	13	84	0	0	219		
107	Shanmugavel Pattinam	111	0	0	0	0	0	0	0	111		
108	Sivagamipuram	119	3	0	1	0	0	2	0	125		
109	Sogaiyan Thoppu	100	21	7	4	4	64	0	2	202		
110	Sooran Kattu Valasai	135	21	17	12	8	28	0	0	221		

TABLE 5. Contd.

SI No.	Name of the village	No. of members involved in fishing allied activities										Total occupied
		Active fishermen	Marketing of fish	Making/Repairing Net	Curing/Processing	Peeling	Labourer	Others	Other than fishing			
111	Sundaramudayam	102	2	30	0	0	1	4	4	4	143	
112	Thalai Thoppu	126	3	26	0	0	6	0	0	19	180	
113	Thillai Nachiamman Kudiayaruppu	70	0	26	2	10	33	0	0	0	141	
114	Thinaikulam	126	4	0	0	0	5	1	2	138		
115	Thoppa Valasai	185	0	0	0	0	0	0	0	185		
116	Thoppu Valasai	70	0	0	0	0	0	0	0	70		
117	Thuthivalasai	172	2	0	0	0	0	0	0	174		
118	Usilankattuvalasai	153	0	0	0	0	0	0	0	153		
119	Valayarvadi	295	2	221	5	0	0	18	6	547		
120	Vattan Valasai	251	53	31	8	70	19	11	11	454		
121	Vedalai	845	40	46	26	30	57	0	27	1,071		
122	Velayuthapuram	159	0	0	0	0	0	0	0	159		
123	Vellayan Valasai	64	0	0	0	0	0	0	0	64		
124	Krishnapuram (Block: Panai Kulam)	132	12	5	2	0	118	0	0	269		

TABLE 5. Contd.

SI No.	Name of the village	No. of members involved in fishing allied activities										Total occupied
		Active fishermen	Marketing of fish	Making/Repairing Net	Curing/Processing	Peeling	Labourer	Others	Other than fishing			
TALUK : RAMESWARAM												
125	Akkalmadam	784	18	6	0	2	0	0	0	0	0	810
126	Antonyar Puram	138	0	0	0	0	0	0	0	0	0	138
127	Ariyan Kundu	244	0	1	0	0	15	0	0	0	0	260
128	Cheran Kottai	331	53	2	26	22	11	0	0	0	0	445
129	Chinnappalam	289	0	0	0	0	70	2	0	0	0	361
130	Erakadu	188	1	0	0	0	0	0	0	0	0	189
131	Francis Nagar	434	6	1	0	0	0	0	0	0	0	441
132	Karaiyur	859	130	6	75	108	28	2	2	2	2	1,210
133	Kudieruppu	237	1	2	0	0	0	0	0	0	0	240
134	Kundukal	284	11	0	0	1	11	7	0	0	0	314
135	Mangadu	136	0	0	0	0	0	0	0	0	0	136
136	Munthal Munai	97	2	0	0	0	6	6	0	0	0	111
137	Nalupanai	156	0	1	0	1	0	0	0	0	0	158
138	Natarajapuram	766	140	3	60	7	35	6	4	4	4	1,021

TABLE 5. Contd.

SI No.	Name of the village	No. of members involved in fishing allied activities										Total occupied
		Active fishermen	Marketing of fish	Making/Repairing Net	Curing/Processing	Peeling	Labourer	Others	Other than fishing			
139	Olaikkuda	244	0	0	0	0	0	128	0	372		
140	Pamban	625	19	7	1	1	289	1	0	943		
141	Pillaiikulam	11	0	0	0	0	0	0	0	11		
142	Rama Krishna Puram	440	90	1	9	4	16	9	1	570		
143	Rameswaram	2,034	213	113	747	389	860	702	459	5,517		
144	Sambai	199	0	0	0	0	0	85	2	286		
145	Savariar Nagar	110	13	0	1	1	3	0	0	128		
146	Soosaiyappar Pattinam	1,096	0	0	0	2	0	1	0	1,099		
147	Sudukattanpatti	81	0	0	0	0	0	0	0	81		
148	Thangachimadam	457	0	0	0	0	0	0	0	457		
149	Therkuvadi	658	9	0	0	3	3	36	2	711		
150	Thoppukadu	240	0	0	0	0	10	2	0	252		
151	Vadakadu	96	0	0	0	0	0	0	0	96		
152	Vallathadi	243	0	0	0	0	0	0	0	243		
153	Verkkodu	310	25	7	45	64	131	3	31	616		

TABLE 5. Contd.

SI No.	Name of the village	No. of members involved in fishing allied activities										Total occupied	
		Active fishermen	Marketing of fish	Making/Repairing Net	Curing/Processing	Peeling	Labourer	Others	Other than fishing				
154	Victoryar Nagar	404	5	0	0	0	0	0	0	0	0	0	409
155	Villundi	162	2	63	0	1	4	2	1	2	1	1	235
TALUK : THIRUVADANAI													
156	Kadalore	71	1	0	1	0	35	0	0	0	0	44	152
157	Karangadu	591	25	0	0	0	25	0	0	0	0	4	645
158	Langiadi	218	224	8	60	18	58	0	0	0	0	0	586
159	M.R.Pattinam	86	41	5	2	6	12	11	3	0	0	0	166
160	Manakudi	159	97	3	0	0	73	0	0	0	0	0	332
161	Morpanai	1,074	131	21	15	24	263	0	32	0	0	0	1,560
162	Mullimunai	1,616	8	0	1	15	14	0	4	0	0	0	1,658
163	Nambuthalai	936	110	7	9	6	291	9	6	9	6	1,374	
164	Narenthal	113	12	4	1	0	13	0	0	0	0	0	143
165	P.V.Pattinam	137	21	12	7	1	0	0	0	0	0	0	178
166	Passipattinam	545	105	21	9	31	49	2	0	0	0	0	762
167	Pudukadu	128	3	0	1	18	44	1	21	1	1	21	216

TABLE 5. Contd.

SI No.	Name of the village	No. of members involved in fishing allied activities										Total occupied
		Active fishermen	Marketing of fish	Making/Repairing Net	Curing/Processing	Peeling	Labourer	Others	Other than fishing			
168	Puthukudi	557	121	50	30	32	121	24	2	937		
169	Puthupattinam	358	69	18	14	31	49	22	5	566		
170	Sambai	113	9	3	7	15	28	0	0	175		
171	Soliyakudi (M.V.Pattinam)	274	21	14	27	12	86	2	5	441		
172	Sp Pattinam	176	8	6	3	2	40	5	0	240		
173	Thamodharam Pattinam	225	54	23	14	30	11	9	6	372		
174	Theerdhandathanam	153	41	18	6	8	1	0	0	227		
175	Thirupalaikudi North	1,056	186	51	12	13	240	6	23	1,587		
176	Thirupalaikudi(South)	410	115	12	25	2	76	5	11	656		
177	Thondi (Mahasakthipuram)	572	109	29	20	15	154	14	5	918		
178	V.S.Madam	40	45	4	0	0	8	1	0	98		
RAMANATHAPURAM TOTAL		48,798	3,876	2,148	1,975	1,574	5,776	1,537	1,618	67,302		
DISTRICT : TUTICORIN												
TALUK : OTTAPIDARAM												
1	Vellapatti	364	17	406	6	31	2	0	3	829		

TABLE 5. Contd.

SI No.	Name of the village	Active fishermen	No. of members involved in fishing allied activities										Total occupied
			Marketing of fish	Making/Repairing Net	Curing/Processing	Peeling	Labourer	Others	Other than fishing				
2	Pattinamaruthur	204	21	0	0	0	1	2	22	250			
3	Tharuvaikulam	1,542	19	102	3	7	10	26	28	1,737			
TALUK : SATHANKULAM													
4	Periyathazhai	1,146	32	12	34	0	27	17	56	1,324			
TALUK : TIRUCHENDUR													
5	Alanthalai	639	88	24	23	0	3	10	3	790			
6	Amalinagar	535	58	14	0	1	21	8	3	640			
7	Jeevanagar	64	0	7	1	0	0	0	2	74			
8	Komputhurai	216	1	0	0	0	0	0	9	226			
9	Kulasekara Patnam	216	11	1	0	0	0	0	5	233			
10	Manapadu	1,333	57	0	3	0	2	80	0	1,475			
11	Punnakayal	1,538	83	19	6	3	4	4	17	1,674			
12	Singithurai	349	1	0	4	0	7	4	14	379			
13	Tsunami Nagar(Anna Nagar)	46	0	0	0	0	0	0	0	46			
14	Veerapandia Pattinam	451	40	5	110	9	16	28	13	672			

TABLE 5. Contd.

SI No.	Name of the village	No. of members involved in fishing allied activities										Total occupied
		Active fishermen	Marketing of fish	Making/Repairing Net	Curing/Processing	Peeling	Labourer	Others	Other than fishing			
TALUK : TUTICORIN												
15	Alangarathatu	378	45	1	11	11	19	17	6	488		
16	Ananda Nagar	560	47	0	22	4	10	15	10	668		
17	Inico Nagar	289	12	1	12	0	17	2	8	341		
18	Loorthampalpuram	425	50	2	5	4	16	2	2	506		
19	Meenavar Colony	298	2	1	1	0	13	0	4	319		
20	Mettupatti	595	23	0	14	31	8	12	5	688		
21	Rajapalayam	200	46	1	31	4	4	1	44	331		
22	Siluvaipatti	335	124	4	10	31	19	1	59	583		
23	Talamuthunagar	615	214	0	63	19	57	0	240	1,208		
24	Threspuram	2,666	206	11	77	144	24	34	113	3,275		
25	Tuticorin F.H.	4,475	935	2	21	23	126	57	67	5,706		
26	Voc Statue	52	2	0	0	0	1	1	0	56		
TALUK : VILATHIKULAM												
27	Keezhavaipar	494	222	2	16	54	8	5	10	811		

TABLE 5. Contd.

SI No.	Name of the village	No. of members involved in fishing allied activities										Total occupied
		Active fishermen	Marketing of fish	Making/Repairing Net	Curing/Processing	Peeling	Labourer	Others	Other than fishing			
28	Periya Samypuram	216	7	19	3	0	34	0	0	0	0	279
29	Sippikulam	195	110	0	5	4	0	0	0	0	0	314
30	Vembar (South)	799	29	9	1	0	19	0	0	0	0	857
31	Vembar(North)	300	2	0	0	0	0	0	0	0	0	302
TALUK : SRIVAIKUNDAM												
32	Pazhayakayal	237	10	1	17	2	1	2	2	24	294	
TUTICORIN TOTAL		21,772	2,514	644	499	382	469	328	767	27,375		
DISTRICT : TIRUNELVELLI												
TALUK : RADHAPURAM												
1	Idinthakarai	1,515	49	7	11	10	6	89	443	2,130		
2	Kooduthalai	185	2	0	1	0	37	0	0	225		
3	Koottapannai	291	17	3	0	0	23	9	16	359		
4	Koottapuli	858	33	0	2	2	67	164	60	1,186		
5	Kuthenkuzhi	852	66	0	0	1	11	10	21	961		
6	Periyathalai	168	2	0	11	2	0	0	3	186		

TABLE 5. Contd.

SI No.	Name of the village	No. of members involved in fishing allied activities									
		Active fishermen	Marketing of fish	Making/Repairing Net	Curing/Processing	Peeling	Labourer	Others	Other than fishing	Total occupied	
7	Perumanal	435	70	0	2	5	1	1	203	717	
8	Thomaiyarpuram	118	2	0	0	0	0	0	0	120	
9	Uvari	1,525	44	6	0	0	3	39	12	1,629	
TIRUNELVELI TOTAL		5,947	285	16	27	20	148	312	758	7,513	
DISTRICT : KANYAKUMARI											
TALUK : AUGASTESWARAM											
1	Annainagar	409	22	0	0	0	2	1	42	847	
2	Arokiapuram	598	36	4	8	1	13	9	0	669	
3	Azhikkal	661	3	1	0	0	0	1	9	675	
4	Chinnamuttom	2,108	39	0	12	1	9	6	0	2,175	
5	Kanyakumari	562	111	7	3	2	14	23	2	724	
6	Keezhamannakkudi	437	14	0	0	0	0	9	0	460	
7	Kesavan Puthenthurai	1,180	6	0	0	0	16	3	27	1,232	
8	Kovalam	1,216	89	0	3	2	2	0	9	1,321	
9	Manakkudy	607	80	0	0	1	1	3	0	692	

TABLE 5. Contd.

SI No.	Name of the village	Active fishermen	No. of members involved in fishing allied activities										Total occupied
			Marketing of fish	Making/Repairing Net	Curing/Processing	Peeling	Labourer	Others	Other than fishing				
10	Pallam	291	21	0	0	0	1	11	38	362			
11	Periyakaadu	552	20	0	0	0	0	8	0	580			
12	Pillaithoppu-Melathurai	448	15	2	0	0	0	5	10	480			
13	Pozhikkarai	309	14	6	11	0	20	1	36	397			
14	Puthenthurai	211	12	1	0	0	18	9	2	253			
15	Puthugramam	1,133	0	0	0	0	1	10	4	1,148			
16	Rajakkamanglam Thurai	106	105	335	512	3	4	1	132	1,198			
17	Siluvaiyanagar	266	2	0	0	0	0	0	0	268			
18	Vavathurai		12	0	0	0	0	0	0	12			
TALUK : KALKULAM													
19	Chinnavalai	4,332	52	1	6	0	0	2	0	4,393			
20	Colachel	856	76	20	38	1	0	5	0	996			
21	Keezhakadiyapattinam	673	23	0	0	0	0	74	1	771			
22	Keezhamuttom	1,813	20	2	0	0	2	3	5	1,845			
23	Kodimunai	629	91	6	0	0	0	3	13	742			

TABLE 5. Contd.

SI No.	Name of the village	No. of members involved in fishing allied activities										Total occupied	
		Active fishermen	Marketing of fish	Making/Repairing Net	Curing/Processing	Peeling	Labourer	Others	Other than fishing				
24	Kottilpadu	933	80	1	0	0	0	0	0	0	0	0	1,014
25	Mela Kadiyapatnam	1,342	39	0	0	0	0	0	0	0	44	0	1,425
26	Melamuttom	552	123	0	1	0	46	3	0	0	0	0	725
27	Periyavillai	808	137	9	0	0	0	6	0	0	0	72	1,032
28	Puthoor	717	317	31	0	0	1	0	0	0	0	5	1,071
29	Simoncolony	1,266	37	29	0	1	0	0	0	0	25	0	1,358
30	Vaniyakudi	873	63	0	0	0	0	0	0	0	12	3	951
31	Kurumpanai	89	89	202	51	116	48	28	0	0	0	13	547
TALUK : VILAVANKODE													
32	Enayam	1,391	0	0	0	20	3	5	0	0	0	34	1,453
33	Enayam Puthen Thurai	1,803	22	0	0	0	4	9	0	0	0	49	1,887
34	Eraviputhenthurai	1,555	0	0	0	3	0	0	0	0	0	0	1,558
35	Eraymanthurai	533	13	0	0	0	0	0	0	0	0	0	546
36	Ezhudesam Chinnathurai	1,478	163	2	0	0	118	305	0	0	0	191	2,257
37	Helen Colony	309	38	3	1	2	0	0	0	0	0	0	353

TABLE 5. Contd.

SI No.	Name of the village	No. of members involved in fishing allied activities										Total occupied
		Active fishermen	Marketing of fish	Making/Repairing Net	Curing/Processing	Peeling	Labourer	Others	Other than fishing			
38	Keezhamidalam	660	29	0	0	0	1	2	0	0	0	692
39	Kurumpannai	870	107	0	0	0	0	16	0	0	0	993
40	Marthandahnthurai	1,194	108	54	0	2	290	44	216	1,908	0	703
41	Melmidalam	604	97	0	2	0	0	0	0	0	0	803
42	Mullurthurai	683	77	0	1	2	0	0	0	40	0	2,368
43	Neerodi	1,706	118	269	0	0	8	54	213	1,217	0	859
44	Poothurai	1,093	0	0	0	0	0	0	0	0	0	1,837
45	Ramanthurai	772	33	49	0	0	5	0	0	0	0	2,224
46	Thothoor	1,436	20	0	2	0	0	0	0	0	0	746
47	Vallavillai	1,736	232	2	0	0	0	6	248	2,224	0	746
KANYAKUMARI TOTAL		45,017	2,805	1,036	651	157	627	746	1,917	52,956		
TAMILNADU TOTAL		214,064	37,440	6,995	7,125	3,076	12,828	4,077	9,847	295,452		

TABLE 6. GENDER-WISE FISHING ALLIED ACTIVITIES

SI No.	Name of the village	Marketing of fish		Making/Repairing Net		Curing/Processing		Peeling		Labourer		Others	
		Male	Female	Male	Female	Male	Female	Male	Female	Male	Female	Male	Female
DISTRICT : THIRUVALLUR													
TALUK : AMBATHUR													
1	Ennore Kuppam	0	21	0	0	0	0	0	0	1	0	0	0
2	Kasivisalatchipuram	0	68	0	0	0	0	0	0	0	0	0	0
3	Kasiviswanatharkoilkuppam	0	167	0	0	0	0	0	0	0	0	0	0
4	Kathivakkam Chinnakuppam	0	96	0	0	0	0	0	0	0	0	0	0
5	Kathivakkam Periya Kuppam	0	60	0	0	0	0	0	0	0	0	0	0
6	Lakshmipuram Kuppam	0	54	0	0	0	0	0	0	0	0	0	0
7	Nallathanneerodaikuppam	0	136	0	0	0	0	0	0	0	0	0	0
8	Nettu Kuppam	0	57	0	0	0	0	0	0	0	0	8	0
9	Ondikuppam	0	102	0	0	0	0	0	0	0	0	0	0
10	Palagaithotti Kuppam	0	6	0	0	0	0	0	0	0	0	0	1
11	Periyakasikoil Kuppam	0	86	0	0	0	0	0	0	0	0	0	1
12	Thazhankuppam	0	60	0	0	0	0	0	0	0	0	0	0
13	Thiruchinnakuppam	0	420	0	0	0	0	0	0	0	0	0	0
14	Thiruvattiyur Kuppam	0	143	0	0	0	0	0	0	0	0	0	2
TALUK : PONNERI													
15	Arangamkuppam	11	15	0	0	0	0	0	0	0	18	15	0

TABLE 6. Contd.

SI No.	Name of the village	Marketing of fish		Making/ Repairing Net		Curing/ Processing		Peeling		Labourer		Others	
		Male	Female	Male	Female	Male	Female	Male	Female	Male	Female	Male	Female
16	Ernavoor Kupam	0	68	0	0	0	0	0	0	0	0	0	0
17	Indira Gandhi Kuppam	0	19	0	0	0	0	0	0	0	0	0	0
18	Kattupalikkuppam	0	6	0	0	0	0	0	0	0	0	0	0
19	Koonan Kuppam	0	77	0	0	0	0	0	0	1	10	0	2
20	Korai Kuppam	1	47	0	0	0	0	0	0	6	1	1	2
21	Light House Nadu Kuppam	0	8	0	0	0	0	0	0	0	2	0	0
22	Pasiyavaram	0	42	0	0	0	0	0	0	11	0	0	3
23	Sathankuppam	0	96	0	0	0	0	0	0	16	0	0	1
24	Sembassi Paili Kuppam	0	30	0	0	0	0	0	0	0	0	0	1
25	Thirumalai Nagar	0	60	0	0	0	0	0	0	0	0	0	0
26	Varivan Kuppam	0	22	0	0	0	0	0	1	1	5	0	1
	THIRUVALLUR TOTAL	12	1,966	0	0	0	0	0	2	53	41	1	14
DISTRICT : CHENNAI													
TALUK : CHENNAI													
1	A.J.Colony	3	17	1	0	0	0	0	0	0	0	0	2
2	Anna Nagar	0	73	0	0	0	0	0	0	0	0	0	5
3	Ashoknagar	0	0	0	0	0	0	0	0	0	0	0	0
4	Bentleman Garden	0	7	0	0	0	0	0	0	3	0	3	0

TABLE 6. Contd.

SI No.	Name of the village	Marketing of fish		Making/ Repairing Net		Curing/ Processing		Peeling		Labourer		Others	
		Male	Female	Male	Female	Male	Female	Male	Female	Male	Female	Male	Female
5	C.G.Colony	1	8	0	0	0	0	0	0	1	1	0	0
6	G.M.Pettai	0	51	0	8	0	0	0	0	0	0	0	0
7	Hll Nagar	0	76	0	1	1	0	0	0	0	0	0	9
8	Kamraj Nagar	0	9	0	0	0	1	0	0	0	0	0	1
9	Kasigarden	3	14	0	0	0	0	0	0	6	0	0	0
10	Kasima Nagar	1	18	0	0	1	0	0	0	0	0	0	0
11	Kasipuram 'A' Block	0	49	0	0	0	0	0	0	0	0	0	1
12	Kasipuram 'B' Block	7	84	4	0	0	2	1	3	8	0	1	23
13	Nagoorar Thottam	4	79	3	10	0	17	0	1	48	2	0	0
14	Poondithangammal Street	0	6	0	0	0	0	0	0	1	0	0	0
15	Poongavanam Kuppam	0	17	0	0	0	0	0	0	0	0	0	0
16	Power Kuppam	1	13	0	0	0	2	0	1	0	0	0	0
17	Puthumanai Kuppam	0	81	0	0	0	0	0	0	0	0	0	0
18	Royapuram	1	23	0	0	0	0	0	0	2	0	0	0
19	Singaravelar Nagar	0	225	0	2	0	16	1	0	0	0	0	3
20	Thideer Nagar Pallavan Nagar	3	102	1	0	0	0	1	2	1	0	3	1
21	Thilagar Nagar Tsunami Kudiyruppu	0	23	0	0	0	0	0	0	0	0	0	1

TABLE 6. Contd.

Sl No.	Name of the village	Marketing of fish		Making/ Repairing Net		Curing/ Processing		Peeling		Labourer		Others	
		Male	Female	Male	Female	Male	Female	Male	Female	Male	Female	Male	Female
22	Vinayapuram	0	19	0	0	0	0	0	0	0	0	0	1
23	Y.M.C.A.Kuppam	0	14	0	0	0	0	0	1	0	1	0	0
TALUK : MYLAPORE													
24	Appayachettiyar	41	37	1	0	0	0	0	0	37	0	0	1
25	Ayothyakuppam	36	628	0	0	0	0	0	0	560	88	4	5
26	Bhavani Kuppam	0	36	0	0	0	0	0	0	21	0	0	0
27	Dooming Kuppam	7	179	0	0	0	0	9	0	67	0	0	0
28	Mattankuppam (South)	0	67	55	0	2	0	0	0	4	0	0	0
29	Mattankuppam(North)	5	79	35	2	3	0	0	1	51	5	0	0
30	Mullimanagar	0	166	0	0	0	0	0	0	94	0	0	0
31	Nadukuppam	9	148	119	2	16	0	0	0	61	0	0	1
32	Nambikkai Nagar	0	140	0	0	0	0	0	0	49	0	0	8
33	Nochikuppam	0	188	0	0	0	0	0	0	212	0	0	5
34	Nochinagar	0	25	0	0	0	0	0	0	47	0	0	4
35	Odaikuppam(Odaima Nagar)	0	205	0	0	0	0	0	0	132	0	0	6
36	Olcott Kuppam	0	78	0	0	0	0	0	0	53	0	0	2
37	Selvaraj Gramam	0	246	0	0	0	0	0	0	140	0	0	0
38	Srinivasapuram	6	403	2	0	0	0	0	0	44	0	0	0

TABLE 6. Contd.

Sl No.	Name of the village	Marketing of fish		Making/ Repairing Net		Curing/ Processing		Peeling		Labourer		Others	
		Male	Female	Male	Female	Male	Female	Male	Female	Male	Female	Male	Female
39	Thiruvanniyur Kuppam	0	521	0	0	0	0	0	0	72	0	0	0
40	Ururkuppam	0	112	0	2	0	0	0	0	59	0	0	3
TALUK : TONDIARPET													
41	Attapalayam	17	459	0	0	0	0	0	0	341	0	0	21
42	Muthamizh Nagar	13	23	0	0	0	0	0	0	41	0	11	3
43	Panyaimarthotty	86	435	0	8	0	0	0	0	240	0	0	0
44	V.O.C.Nagar	0	4	0	0	0	0	0	0	0	0	0	0
CHENNAI TOTAL		244	5,187	221	35	23	38	12	10	2,395	96	24	104
DISTRICT : KANCHIPURAM													
TALUK : CHENGALPETTU													
1	Devaneri Kuppam	0	69	0	10	0	11	0	0	0	0	0	0
2	Egatturkarikattukuppam	0	144	14	7	0	82	0	0	0	0	0	0
3	Kanathur Reddy Kuppam	0	163	0	0	0	32	0	0	0	0	0	0
4	Kovalam Kuppam	0	67	0	0	0	24	0	0	0	0	0	0
5	Mamallapuram	0	153	19	0	1	15	0	0	0	0	0	0
6	Nemmeli Kuppam	0	82	0	0	0	2	0	0	0	0	0	0
7	Patti Pulam Kuppam	0	178	0	0	0	0	0	0	0	0	0	0
8	Pudu Edaiyur Kuppam	0	32	0	3	0	3	0	0	0	0	0	0

TABLE 6. Contd.

Sl No.	Name of the village	Marketing of fish		Making/ Repairing Net		Curing/ Processing		Peeling		Labourer		Others	
		Male	Female	Male	Female	Male	Female	Male	Female	Male	Female	Male	Female
		9	Pudu Kalpakkam	0	111	0	4	0	47	0	0	0	0
10	Pudunemneli Kuppam	0	44	0	0	0	0	0	0	0	0	0	0
11	Salavankuppam	0	3	0	0	0	0	0	0	0	0	0	0
12	Semmencheri Kuppam	0	134	0	0	0	0	0	0	0	0	0	0
13	Suleri Kattu Kuppam	0	88	0	11	0	80	0	0	0	0	0	0
TALUK : CHEYYUR													
14	Alambarai North	1	196	0	0	0	0	0	0	1	0	0	0
15	Alambarai South	0	130	0	0	0	0	0	0	0	0	0	0
16	Ali Kuppam	0	120	0	0	0	0	5	0	0	0	0	0
17	Angalaman Kuppam	0	238	0	0	0	0	0	0	0	0	0	0
18	Cuddalore Chinna Kuppam	38	210	18	0	0	0	0	0	0	0	0	0
19	Kadalore Peria Kuppam	0	101	0	0	0	0	0	0	0	0	0	0
20	Kadapakkam Kuppam	3	146	0	0	0	0	0	0	0	0	0	0
21	Mudhaliyar Kuppam	0	69	80	0	0	51	0	0	0	1	1	0
22	Panayur Chinna Kuppam	0	111	2	0	0	38	0	0	0	0	0	0
23	Panayur Peria Kuppam	0	156	59	0	0	56	0	0	3	0	0	0
24	Paramankeri Kuppam	0	171	0	5	0	0	0	0	0	0	0	117
25	Pazhanadu Kuppam	4	74	8	0	0	33	0	0	1	0	0	0

TABLE 6. Contd.

Sl No.	Name of the village	Marketing of fish		Making/ Repairing Net		Curing/ Processing		Peeling		Labourer		Others	
		Male	Female	Male	Female	Male	Female	Male	Female	Male	Female	Male	Female
26	Perunthuraikuppam	0	261	0	0	0	0	0	0	0	0	0	0
27	Pudunadu Kuppam	0	197	7	0	1	9	0	0	0	0	0	0
TALUK : SAIDUPET													
28	Injampakkam Kuppam	0	131	0	0	0	0	0	0	0	0	0	0
TALUK : SOLING NALLUR													
29	Chinna Neelankarai Kuppam	0	79	0	0	0	0	0	0	0	0	0	0
30	Chinnandi Kuppam	0	72	0	8	0	20	0	0	0	0	0	0
31	Nainar Kuppam	0	89	0	15	0	29	0	0	0	0	0	0
32	Panaiyur Kuppam	0	103	0	23	0	46	0	0	0	0	0	0
33	Peria Neelankarai Kuppam	3	102	0	0	0	0	0	0	0	0	0	0
TALUK : ST.THOMAS MOUNT													
34	Palavakkam Kuppam	0	87	0	17	0	13	0	0	0	0	0	0
TALUK : TAMBARAM													
35	Kottivakkam Kuppam	0	279	0	5	0	2	0	0	0	0	1	0
TALUK : THIRUKAZHU KUNRAM													
36	Kokilamedu Kuppam	2	146	0	0	0	0	0	0	0	0	0	0
37	Pudupattinam Kuppam	4	237	23	0	1	0	0	0	4	0	46	4
38	Sadras Kuppam (North)	2	58	2	0	0	0	0	0	0	0	0	0

TABLE 6. Contd.

Sl No.	Name of the village	Marketing of fish		Making/ Repairing Net		Curing/ Processing		Peeling		Labourer		Others	
		Male	Female	Male	Female	Male	Female	Male	Female	Male	Female	Male	Female
39	Sadras Kuppam(South)	0	84	0	0	0	0	0	0	0	0	0	0
40	Umari Kuppam	0	251	0	0	0	6	0	0	0	0	0	0
41	Uyyali Kuppam	0	251	4	4	1	28	0	0	0	0	0	0
42	Venburushamkuppam	0	6	2	0	0	0	0	0	0	0	0	0
KANCHIPURAM TOTAL		57	5,423	238	112	4	627	5	0	9	2	47	121
DISTRICT : VILLUPURAM													
TALUK : TINDIVANAM													
1	Anichan Kuppam	0	52	128	0	0	148	0	0	0	0	0	0
2	Anumandaikuppam	61	135	61	2	1	48	0	0	3	0	6	0
3	Chetti Nagar Kuppam	0	102	105	11	0	38	0	0	6	1	0	0
4	Ekkiyar Kuppam	0	145	55	0	5	11	0	0	0	1	0	0
5	Kaipani Kuppam	0	231	0	0	0	76	0	0	0	0	0	0
6	Koonimedu Kuppam	0	133	230	51	0	15	0	0	0	0	0	0
7	Mandavai Pudu Kuppam	1	83	0	9	0	25	0	0	0	0	0	0
8	Mudaliar Kuppam	2	96	3	4	1	17	1	0	24	0	0	1
9	Muthukadu Azhakan Kuppam	2	86	0	0	0	0	0	0	0	0	0	0
10	Nochikuppam	7	139	51	0	0	70	0	0	0	0	0	0
11	Pudu Kuppam	0	225	28	0	0	25	0	0	0	0	0	12

TABLE 6. Contd.

SI No.	Name of the village	Marketing of fish		Making/ Repairing Net		Curing/ Processing		Peeling		Labourer		Others	
		Male	Female	Male	Female	Male	Female	Male	Female	Male	Female	Male	Female
12	Vasavan Kuppam	3	137	29	24	2	61	2	2	0	0	0	0
TALUK : VANUR													
13	Bommayar Palayam Kuppam	0	73	102	0	0	0	0	0	0	0	0	0
14	Chinna Mudaliyar Chavadi Kuppam	0	90	132	0	7	40	0	0	0	0	0	0
15	Komuttichavadi Kuppam	108	206	52	12	10	126	0	47	1	4	0	1
16	Nadu Kuppam	0	133	83	0	0	0	0	0	0	0	0	0
17	Pillaichavadykuppam	0	122	43	16	0	51	0	0	0	0	0	0
18	Sothanaikuppam	0	33	0	1	0	2	2	0	3	0	0	0
19	Thanthirayan Kuppam	0	163	27	0	0	31	0	0	0	0	0	0
VILLUPURAM TOTAL		184	2,384	1,129	130	26	784	5	49	37	6	6	14
DISTRICT : CUDDALORE													
TALUK : CHIDAMBARAM													
1	C.Pudupetta	0	1	0	0	0	0	0	0	0	0	0	3
2	Chinna Vaikal	0	0	0	0	0	0	0	0	0	0	0	0
3	Chinnor North	0	17	0	0	0	0	0	0	0	0	0	0
4	Chinnor South	0	0	0	0	0	0	0	0	0	0	0	2
5	Indranagar	0	20	0	0	0	0	0	0	39	3	0	0

TABLE 6. Contd.

SI No.	Name of the village	Marketing of fish		Making/Repairing Net		Curing/Processing		Peeling		Labourer		Others	
		Male	Female	Male	Female	Male	Female	Male	Female	Male	Female	Male	Female
6	Kalaigñar Nagar Killai	0	0	0	0	0	0	0	0	0	0	0	85
7	Killai	1	1	0	0	0	1	0	0	0	0	0	0
8	Killai M.G.R Nagar	0	0	0	0	0	0	0	0	0	0	0	140
9	Koozhaiyar	0	1	1	0	0	0	0	0	0	0	0	0
10	Kumara Pettai	0	8	0	0	0	0	0	0	0	0	0	0
11	M.G.R.Thittu	0	1	0	0	0	0	0	0	0	0	0	0
12	Madavappallam	0	14	0	0	0	0	0	0	0	0	0	1
13	Mudasa Odai	0	25	0	5	1	5	0	1	22	1	24	0
14	Muzhukkuthurai	0	20	0	0	0	0	0	0	0	0	0	0
15	Nadumudasa Odai	0	2	0	0	0	0	0	0	2	0	0	0
16	Parangi Pettai	37	67	31	2	0	7	0	0	35	4	1	3
17	Pillumedu	42	94	24	2	8	30	0	0	0	0	4	12
18	Pudhukuppam	0	22	159	0	0	0	0	0	0	0	0	0
19	Samiyar Pettai	0	41	0	0	0	0	0	0	0	0	0	0
20	T.S.Petti	0	0	0	0	0	0	0	0	0	0	0	0
21	Vadaku Mudasa Odai	0	11	0	0	0	0	0	0	15	0	0	0
22	Velingarayanpettai	4	50	11	3	0	0	0	0	0	0	0	0

TABLE 6. Contd.

SI No.	Name of the village	Marketing of fish		Making/Repairing Net		Curing/Processing		Peeling		Labourer		Others	
		Male	Female	Male	Female	Male	Female	Male	Female	Male	Female	Male	Female
TALUK : CUDDALORE													
23	Akkairaikori	1	27	1	11	0	35	0	1	0	60	0	67
24	Annappanpettai	0	24	0	0	0	0	0	0	0	0	0	0
25	Ayyam Pettai	0	35	7	0	0	0	0	0	6	0	0	0
26	Chitirai Pettai	0	8	3	0	0	0	0	0	0	0	0	0
27	Cuddalore Port	0	373	47	0	1	44	1	0	38	0	0	0
28	Devanampattinam	2	309	3	0	0	0	0	0	11	9	13	13
29	Maniyar Pettai	0	8	0	0	0	0	0	0	0	0	0	0
30	Nallavadu	0	21	13	0	0	0	0	0	0	0	0	0
31	Nanjalingam Pettai	0	10	0	0	0	0	0	0	0	0	0	0
32	Nayakkar Pettai	0	48	0	0	0	0	0	0	0	0	0	0
33	Periyakuppam	0	40	21	0	0	0	0	0	0	0	0	0
34	Pettodai	0	8	0	0	0	0	0	0	0	0	0	0
35	Rajapettai	0	0	0	0	0	0	0	0	0	0	0	0
36	Reddiyar Pettai	3	19	0	0	0	0	0	0	0	0	0	0
37	Singara Thoppu	2	18	30	0	0	0	0	0	16	0	0	0
38	Sonankuppam	1	152	29	0	0	0	0	0	6	1	1	15
39	Sothikuppam	0	21	0	0	0	0	0	0	30	0	0	2

TABLE 6. Contd.

SI No.	Name of the village	Marketing of fish		Making/ Repairing Net		Curing/ Processing		Peeling		Labourer		Others	
		Male	Female	Male	Female	Male	Female	Male	Female	Male	Female	Male	Female
40	Thaikkalthonidurai	0	3	0	0	0	0	0	0	21	0	0	0
41	Thammanam Pettai	0	196	0	0	0	0	0	0	0	0	0	0
42	Thazhanguda	0	37	9	0	0	0	0	0	0	1	0	0
CUDDALORE TOTAL		93	1,752	389	23	10	122	1	2	241	79	43	343
DISTRICT : NAGAPATTINAM													
TALUK : KEELVELUR													
1	Kameswaram	0	54	0	0	0	3	0	4	0	20	0	0
2	Seruthur	87	482	251	28	54	65	0	7	0	1	2	51
3	Velankanni	0	247	0	0	0	0	0	0	0	0	2	0
4	Vizhundha Mavadi	0	60	0	0	0	0	0	0	0	0	0	0
TALUK : NAGAPATTINAM													
5	Akkarai Pettai	28	323	4	0	0	11	1	0	72	2	0	1
6	Ariyanattu Street	2	161	0	0	0	0	0	0	0	0	0	2
7	Kallar	0	31	1	0	0	0	0	0	63	0	1	8
8	Keechankuppam	10	429	1	0	0	1	0	0	2	228	0	0
9	Nagore Pattinachery	39	436	14	12	4	21	1	0	3	8	10	18
10	Nambiyar Nagar	0	5	0	0	0	0	0	0	31	0	0	0
11	Samandhanpettai	89	124	41	41	9	20	0	0	9	9	0	0

TABLE 6. Contd.

SI No.	Name of the village	Marketing of fish		Making/ Repairing Net		Curing/ Processing		Peeling		Labourer		Others	
		Male	Female	Male	Female	Male	Female	Male	Female	Male	Female	Male	Female
TALUK : SIRKALI													
12	Keezhaamoovar Karai	0	123	0	4	0	15	0	1	0	0	4	2
13	Kodiyampalayam	0	52	0	2	1	130	0	3	0	0	0	0
14	Koozhaiyar	4	107	0	8	0	50	0	0	0	0	0	0
15	Kottayamedu	0	44	0	6	0	71	0	0	0	0	0	0
16	Madathukuppam	2	67	0	6	0	15	0	2	0	0	2	0
17	Madavamedu	0	71	0	0	0	16	0	0	0	0	1	0
18	Melamoovarkari	0	34	1	1	0	8	0	0	0	0	3	1
19	Nayakkur Kuppam	0	93	0	2	0	21	0	2	5	1	0	0
20	Pazhaiyar	1	349	0	17	2	201	0	15	0	1	2	2
21	Poompuhar	12	308	8	1	0	12	0	1	17	2	2	1
22	Puthukuppam	1	69	1	6	0	9	2	1	0	3	0	1
23	Chavadi Kuppam	0	40	0	11	0	8	0	0	4	0	0	0
24	Tharkas	0	38	0	0	0	21	0	0	0	0	0	0
25	Thirumullaivasal	18	331	5	6	1	199	0	0	0	1	1	1
26	Thoduvai	11	247	0	10	0	47	0	0	0	0	0	0
27	Vanagiri	28	205	46	2	2	9	0	1	89	0	2	0
28	Vellamanal	0	29	0	0	0	0	0	0	0	0	0	0

TABLE 6. Contd.

SI No.	Name of the village	Marketing of fish		Making/ Repairing Net		Curing/ Processing		Peeling		Labourer		Others	
		Male	Female	Male	Female	Male	Female	Male	Female	Male	Female	Male	Female
TALUK : THARANGAMBADI													
29	Chinnamedu	0	11	0	0	2	0	0	0	0	0	0	0
30	Chinnoorpettai	0	18	0	0	0	0	0	0	0	0	0	0
31	Kuttiandiyur	0	91	0	1	0	3	0	0	0	0	2	4
32	Perumal Pettai	10	76	3	0	0	0	0	0	17	3	3	1
33	Sinnangudi	0	8	0	0	26	1	0	0	0	0	0	0
34	Tharangambadi	18	252	5	2	2	25	1	2	21	0	4	2
35	Thazhampettai	0	0	0	0	7	0	0	0	0	0	0	0
36	Vellakkovil	0	26	0	0	0	0	0	0	0	0	0	0
37	Chandirpadi	4	71	2	1	1	10	0	1	36	0	1	1
38	Pudupettai	2	82	2	0	0	7	0	0	0	3	0	0
TALUK : VEDARANYAM													
39	Annapettai	1	2	0	0	0	0	0	1	0	0	0	0
40	Arkattuthurai	1	446	2	8	0	527	0	0	0	0	0	0
41	Kodikkarai	20	56	20	20	20	89	7	1	167	43	1	1
42	Kodiyakkadu	24	27	19	2	7	25	9	0	319	24	0	0
43	Kovilthavu	0	41	0	18	0	34	0	0	0	0	0	0
44	Maniyantheevu	1	68	0	8	0	29	0	0	60	16	0	0

TABLE 6. Contd.

SI No.	Name of the village	Marketing of fish		Making/ Repairing Net		Curing/ Processing		Peeling		Labourer		Others		
		Male	Female	Male	Female	Male	Female	Male	Female	Male	Female	Male	Female	
45	Naluedapathi (Pushpavanam)	0	2	0	0	0	0	1	0	0	0	0	0	0
46	Naluedapathy	0	0	0	0	0	0	0	0	0	0	0	0	0
47	Naluedapathy (Kallimedu)	0	0	0	0	0	0	0	0	0	0	0	0	0
48	Naluedapathy (Sembodai)	0	0	0	0	0	0	0	0	0	0	0	0	0
49	Naluedapathy (Thamarai pulam)	0	0	0	0	0	0	0	0	0	0	0	0	0
50	Naluedapathy (Vellappallam)	0	0	0	0	0	0	0	0	0	0	0	0	0
51	Pannal	0	0	0	0	0	0	0	0	0	0	0	0	0
52	Pushpavanam	1	62	0	0	0	0	0	0	0	0	0	0	0
53	Seruthalaikkadu	0	111	0	47	0	123	0	0	0	0	0	0	0
54	Sinthamanikadu	0	0	0	0	0	0	0	0	0	0	0	0	0
55	Vanavanmahadevi	0	294	0	0	0	0	0	0	0	0	0	0	0
56	Vellapallam	0	0	0	0	0	0	0	0	0	105	0	248	0
57	Voimedu West	1	0	0	0	0	0	0	0	0	0	0	0	0
NAGAPATTINAM TOTAL		415	6,303	426	270	138	1,827	21	42	915	470	43	345	

TABLE 6. Contd.

SI No.	Name of the village	Marketing of fish		Making/Repairing Net		Curing/Processing		Peeling		Labourer		Others	
		Male	Female	Male	Female	Male	Female	Male	Female	Male	Female	Male	Female
DISTRICT : THIRUVARUR													
TALUK : THIRUTHURAIPOONDI													
1	Alangadu	23	127	5	0	0	21	0	15	0	0	0	0
2	Duraikkadu	1	158	0	0	0	38	0	172	0	1	0	0
3	Jambuvanodai	0	0	0	0	0	76	0	95	0	0	0	0
4	Karathidal	0	55	0	0	0	0	0	0	0	0	0	0
5	Kariyankadu	0	5	0	0	0	37	0	27	0	0	0	0
6	Karpaganathar Kulam	0	21	0	2	0	0	0	30	0	0	0	0
7	Keezha Vadiyakkadu	0	11	0	28	0	35	0	244	0	1	0	0
8	Munangadu	1	6	0	0	0	46	0	119	0	0	0	0
9	Pettai	13	105	0	0	0	0	0	0	0	0	0	0
10	Sengankadu	0	86	0	5	0	10	0	59	0	0	0	0
11	Thondiyakkadu	0	0	0	0	0	0	0	0	0	0	0	0
12	Uppur	2	71	9	8	0	6	0	0	0	0	0	0
13	Veeranveyal	0	0	9	15	0	35	0	18	0	0	1	0
THIRUVARUR TOTAL		40	645	23	58	0	304	0	779	0	2	1	0

TABLE 6. Contd.

Sl No.	Name of the village	Marketing of fish		Making/ Repairing Net		Curing/ Processing		Peeling		Labourer		Others	
		Male	Female	Male	Female	Male	Female	Male	Female	Male	Female	Male	Female
DISTRICT : THANJAVUR													
TALUK : PATTUKKOTTAI													
1	Arumugakittangi Street	0	77	0	0	0	0	0	0	0	0	0	0
2	Chinnamanai	0	2	2	0	0	1	1	0	21	3	4	0
3	Eripurakkarai	1	41	2	0	0	10	0	0	0	0	0	0
4	Gandhinagar	0	0	0	0	0	12	0	0	0	0	0	0
5	Kallivayalthottam	161	3	31	0	0	0	0	0	358	3	0	0
6	Karaiyoor Street	0	43	0	0	0	0	0	0	0	0	0	2
7	Keezhathottam	0	100	0	0	0	0	0	0	0	0	0	0
8	Kollukadu	0	13	0	0	0	0	0	0	0	0	0	0
9	Mallipattinam	8	26	1	0	1	7	0	1	162	38	17	7
10	Manora Colony	0	2	0	0	0	1	0	0	27	3	0	0
11	Maravakkadu	0	0	0	0	0	0	0	0	0	0	0	0
12	Pudupattinam	1	4	1	0	0	0	0	0	94	2	12	1
13	Thambikkottai	0	0	0	0	0	0	0	0	0	0	0	0
14	Tharagar Street (Asath Nagar)	0	0	0	0	0	10	0	0	0	0	0	0
TALUK : PERUVARANI													
15	Adaikathevan	7	20	4	0	0	0	0	0	0	0	0	0

TABLE 6. Contd.

SI No.	Name of the village	Marketing of fish		Making/Repairing Net		Curing/Processing		Peeling		Labourer		Others	
		Male	Female	Male	Female	Male	Female	Male	Female	Male	Female	Male	Female
16	Ammanichathiram	0	0	1	0	0	0	0	0	0	0	0	0
17	Annanagar Pudutheru	33	54	0	0	0	0	0	0	0	0	0	0
18	Ganeshapuram	0	17	0	0	0	0	0	0	0	0	0	0
19	Kalumankuda	1	8	0	0	0	0	0	0	63	6	0	0
20	Karankuda	0	14	0	0	0	0	0	0	5	17	0	0
21	Manthiripattinam	0	0	0	0	0	0	0	0	1	1	0	0
22	Mettupalayam	0	24	0	0	0	0	0	0	0	0	0	0
23	Pudu Theru	1	1	2	0	0	0	0	0	20	0	0	0
24	Sambaipattinam	0	0	0	0	0	0	0	0	0	0	0	0
25	Sembiyanmadvi Pattinam	0	0	0	0	0	0	0	0	0	0	0	0
26	Senthalaipattinam	6	0	0	0	1	0	0	0	13	0	0	0
27	Pillaiarthidal	0	5	0	0	0	0	0	0	37	6	0	0
28	Sethubavachathram	23	38	1	2	2	2	0	0	115	66	0	0
29	Somanathanpattinam	0	0	0	0	0	0	0	0	0	0	0	0
30	Subbarnal Chathiram	0	0	0	0	0	0	0	0	0	0	0	0
31	Vallavanapattinam	0	78	0	0	0	0	0	0	0	0	0	0
THANJAVUR TOTAL		242	570	45	2	4	43	1	1	916	145	33	10

TABLE 6. Contd.

SI No.	Name of the village	Marketing of fish		Making/Repairing Net		Curing/Processing		Peeling		Labourer		Others	
		Male	Female	Male	Female	Male	Female	Male	Female	Male	Female	Male	Female
DISTRICT : PUDUKKOTTAI													
TALUK : AVUDAYARKOIL													
1	Arasanagaripattinam	39	102	0	0	0	0	0	0	0	0	0	0
2	Enathi	29	73	0	0	0	0	0	0	0	0	0	0
3	Gopala Pattinam	52	96	0	0	0	0	0	0	0	0	0	0
4	Mimisal	30	40	0	0	0	0	0	0	0	0	0	0
5	Muthukuda	29	75	0	0	0	0	0	0	0	0	0	0
6	R.Pudupattinam	43	122	3	0	0	0	0	0	0	0	0	0
TALUK : MANAMELKUDI													
7	Alaganvayal	3	3	0	0	0	0	0	0	0	0	0	4
8	Ammappattinam	8	7	0	0	0	0	0	0	0	0	0	0
9	Anthonyarpuram	23	45	0	0	0	0	0	0	0	0	0	0
10	Athi Pattinam	2	7	0	0	0	0	0	0	0	0	0	0
11	Ayyampattinam	28	30	0	0	0	0	0	0	0	0	0	0
12	Chellanenthal	103	122	1	0	0	0	11	0	0	0	0	0
13	Embavayal	8	8	0	0	0	0	0	0	0	0	0	0
14	Jagathappattinam	11	17	6	0	0	0	0	0	0	0	0	0
15	Kandanivayal	5	10	0	0	0	0	0	0	0	0	0	0

TABLE 6. Contd.

SI No.	Name of the village	Marketing of fish		Making/ Repairing Net		Curing/ Processing		Peeling		Labourer		Others	
		Male	Female	Male	Female	Male	Female	Male	Female	Male	Female	Male	Female
		16	Kattumavadi	10	12	0	0	0	0	0	0	0	0
17	Keezhakudiyiruppu	21	72	0	0	0	0	0	0	0	0	0	0
18	Kottaipattinam	119	114	11	7	7	3	1	12	200	163	1	0
19	Krishnajipattinam	59	84	0	0	0	0	0	0	0	0	0	0
20	Kumarappan Vayal	38	68	0	0	0	0	0	0	0	0	0	0
21	Melasthannam	5	32	0	0	0	0	0	0	0	0	0	0
22	Mumbalai	3	6	0	0	0	0	0	0	0	0	0	0
23	Muthanenthal	9	11	0	0	0	0	0	0	0	0	0	0
24	Parvathiambal Puram Palakkudi	11	32	0	0	0	0	0	0	0	0	0	0
25	Pattangadu	12	27	0	0	0	0	0	0	0	0	0	0
26	Ponnagaram	25	36	0	0	0	0	0	0	0	0	0	0
27	Prathabiramanpattinam	29	55	6	0	0	0	0	0	0	0	0	0
28	Pudukudi	34	63	7	9	1	1	1	0	37	1	0	0
29	Seetharamanpattinam	11	17	0	0	0	0	0	0	0	0	0	0
30	Thirumangalapattinam	3	18	0	0	0	0	0	0	0	0	0	0
31	Thulasiya Pattinam	3	5	0	0	0	0	0	0	0	0	0	0
32	Vadakku Manamelkudi	14	26	0	0	0	0	0	0	0	0	0	0

TABLE 6. Contd.

SI No.	Name of the village	Marketing of fish		Making/Repairing Net		Curing/Processing		Peeling		Labourer		Others	
		Male	Female	Male	Female	Male	Female	Male	Female	Male	Female	Male	Female
33	Vadakkuummapattinam	60	129	0	0	0	0	0	0	0	0	0	0
	PUDUKKOTTAI TOTAL	879	1,564	34	16	8	15	1	12	237	164	1	4
DISTRICT : RAMANATHAPURAM													
TALUK : KADALADI													
1	Adan Cherry	0	0	0	0	0	0	0	0	0	0	0	7
2	Adham Chery	1	0	0	0	0	0	0	0	0	0	0	25
3	Chinna Ervadi	0	1	0	0	0	0	0	0	0	0	0	0
4	Kalpar	0	0	0	0	0	0	0	0	0	0	0	13
5	Kamaraja Puram	21	27	22	0	11	24	0	0	1	0	0	0
6	Keezhamunthal	0	3	0	0	0	0	0	0	0	9	0	0
7	Manikkam Nagar	21	19	12	0	5	16	0	0	0	0	0	0
8	Melamunthal	1	2	0	0	0	0	0	0	0	0	0	0
9	Meyyappan Valasai	0	0	0	0	0	0	0	0	0	0	0	0
10	Mookkaiyur	0	4	0	0	0	0	0	0	0	0	0	0
11	Munthal Colony	0	3	0	0	0	0	0	0	0	15	0	0
12	Narippaiyur North	74	78	54	0	33	68	0	0	0	0	0	0
13	Narippaiyur South	15	24	54	1	0	0	0	0	2	0	0	0
14	Oppilan	0	0	0	0	0	0	0	0	0	0	0	0

TABLE 6. Contd.

SI No.	Name of the village	Marketing of fish		Making/ Repairing Net		Curing/ Processing		Peeling		Labourer		Others	
		Male	Female	Male	Female	Male	Female	Male	Female	Male	Female	Male	Female
		15	Periyanayapuram	18	6	18	0	1	28	0	0	0	0
16	Pichaimoopan Valasai	0	0	0	0	0	0	0	0	0	0	0	1
17	Pudukudiyiruppu	42	45	20	0	18	40	0	0	0	0	0	0
18	Rochma Nagar	0	72	0	0	0	99	0	0	0	0	0	0
19	Sadaimunian Valasai	2	6	0	0	0	0	0	0	3	0	0	0
20	T.Mariyur	2	13	0	0	0	0	0	0	0	0	0	0
21	Valinokkam	64	68	10	1	4	42	0	1	3	8	0	1
22	Vellapatti	0	3	0	0	0	0	0	0	0	0	0	0
23	Veppamarathupanai	0	0	2	0	0	0	0	0	0	0	0	0
TALUK : RAMANATHAPURAM													
24	Agasthiyarkottam	0	0	0	0	0	0	0	0	1	4	0	0
25	Akaida Valasai	25	0	21	0	7	0	11	0	55	0	0	0
26	Ammankoil Kudiyiruppu	20	15	2	0	3	0	11	3	29	51	0	5
27	Ananthapuram	2	3	1	0	2	0	4	3	19	60	0	0
28	Anjeneyapuram	0	0	0	0	0	0	0	0	0	0	0	0
29	Athangarai	35	33	23	1	8	0	4	37	57	8	0	24
30	Athiyaman	2	0	0	11	0	0	0	0	0	0	0	0
31	Bharathinagar	1	0	0	0	0	0	0	0	0	0	0	19

TABLE 6. Contd.

SI No.	Name of the village	Marketing of fish		Making/ Repairing Net		Curing/ Processing		Peeling		Labourer		Others	
		Male	Female	Male	Female	Male	Female	Male	Female	Male	Female	Male	Female
		32	Chittankadu	0	0	0	0	0	0	0	0	0	0
33	Collan Thoppu	0	0	0	0	0	0	0	0	0	0	0	0
34	Devar Nagar	0	0	0	0	0	0	0	0	0	0	0	0
35	Devipattinam (North)	11	30	8	144	2	7	2	17	17	34	0	0
36	Devipattinam(South)	14	12	3	230	4	2	0	2	67	334	1	0
37	Dhargavalasai	0	0	0	0	0	0	0	0	0	0	0	0
38	Edayar Valasai	0	0	0	0	0	0	0	0	0	0	0	0
39	Five Acre	2	0	7	8	0	0	0	0	4	3	0	0
40	Ilangamani	0	0	0	0	0	0	0	0	0	0	0	0
41	Indhranagar	0	0	0	0	0	0	0	0	0	4	0	0
42	Iranian Valasai	26	2	11	0	5	0	9	0	80	56	0	0
43	Irumani	0	0	0	0	0	2	0	0	0	0	0	0
44	Kadukkai Valsai	1	3	4	0	2	8	0	0	0	5	0	0
45	Kal Kadu	0	0	0	0	0	0	0	0	0	0	0	0
46	Kalangiam Nagar	2	14	0	1	0	2	0	6	3	0	0	2
47	Kalimangundu	2	1	1	2	0	0	0	0	5	0	0	0
48	Kalkinattu Valasi	5	0	2	0	2	0	6	1	60	0	0	0
49	Kannamunai	2	0	1	27	0	0	0	0	0	0	0	0

TABLE 6. Contd.

Sl No.	Name of the village	Marketing of fish		Making/ Repairing Net		Curing/ Processing		Peeling		Labourer		Others			
		Male	Female	Male	Female	Male	Female	Male	Female	Male	Female	Male	Female		
		50	Karan	2	12	7	0	0	0	0	0	0	0	18	0
51	Karichangundu	0	0	0	0	0	0	0	0	0	0	0	0	1	0
52	Kattayan Valasai	3	2	0	0	0	0	0	0	0	0	0	0	0	0
53	Kattayanperan Valasai	0	0	0	0	0	0	0	0	0	0	0	0	0	0
54	Keezhakkarai	23	1	0	0	0	0	0	0	0	0	0	0	6	0
55	Kenikaravalasai	0	0	0	0	0	0	0	0	0	0	0	0	0	0
56	Kilackupudu Nagar	0	0	0	0	0	0	0	0	0	0	0	0	0	2
57	Krishnapuram (Block: Thirupputlani)	0	0	0	0	0	0	0	0	0	0	0	0	0	0
58	Kumbaram	2	0	71	17	0	0	0	0	0	3	1	1	1	0
59	Kunjar Valasai	0	0	0	0	0	0	0	0	2	0	0	0	0	0
60	Kupachi Valasai	0	0	0	0	0	0	0	0	0	0	0	0	0	0
61	Kuppai Valasai	0	0	0	0	0	0	0	0	0	0	0	0	0	0
62	Kuthukkal Valasai	0	2	0	0	0	0	0	0	0	0	0	0	0	0
63	Manangudi	1	1	5	0	2	3	0	3	1	1	5	0	0	0
64	Mandapam	126	41	19	8	57	29	6	263	156	70	85	4	4	4
65	Manghaleshwarinagar	2	2	0	0	0	0	0	0	11	0	1	23	1	23
66	Mani Valasai	0	0	0	0	0	0	0	0	0	0	0	0	0	0

TABLE 6. Contd.

SI No.	Name of the village	Marketing of fish											
		Making/Repairing Net		Curing/Processing		Peeling		Labourer		Others			
		Male	Female	Male	Female	Male	Female	Male	Female	Male	Female		
67	Manthoppu	4	7	40	0	6	37	0	29	8	27	0	0
68	Maraykayar Pattinam	0	0	0	0	0	0	0	0	0	0	0	0
69	Mayakulam	0	0	1	0	0	0	0	0	0	0	0	0
70	Meenavarkuppam	1	0	0	0	0	0	0	0	0	0	10	17
71	Mottaikizhavan Valasai	0	0	0	0	0	0	0	0	0	0	0	2
72	Mottayan Valasai	0	0	0	0	0	0	0	0	0	0	0	0
73	Mudiveeran Pattinam	8	19	6	0	8	0	5	4	55	2	0	0
74	Munaikkadu	0	1	0	0	0	0	0	4	8	0	0	0
75	Muthuraiyar Nagar	0	0	0	0	0	0	0	0	0	0	0	0
76	Muthupettai	1	33	3	0	0	1	0	0	0	19	0	7
77	Muthuregunathapuram	0	0	0	0	1	0	3	0	5	95	0	0
78	Nadumankadu	0	0	2	2	0	0	0	0	0	0	0	0
79	Naduvalasai	0	0	0	0	0	0	0	0	0	0	0	0
80	Nagachi	9	5	7	0	4	0	4	8	36	0	0	0
81	Nambayee Valasai	0	0	0	0	0	0	0	0	0	0	0	0
82	Naraiyurani	0	0	0	0	1	0	0	0	19	20	0	0
83	Nochiyurani	3	7	34	5	5	18	4	19	7	24	0	0
84	Pakkirippapallivasal	0	1	0	0	0	0	0	0	0	0	0	0

TABLE 6. Contd.

SI No.	Name of the village	Marketing of fish		Making/Repairing Net		Curing/Processing		Peeling		Labourer		Others	
		Male	Female	Male	Female	Male	Female	Male	Female	Male	Female	Male	Female
85	Palani Valasai	31	45	16	2	11	3	12	11	113	25	0	4
86	Palkulam	0	0	9	0	0	0	0	0	0	0	0	0
87	Pannaikarai	0	0	0	0	0	0	0	0	0	0	0	0
88	Pannattar Street	0	1	0	0	0	0	0	0	4	2	0	0
89	Pathanenthal	2	6	4	0	1	0	7	2	9	22	0	0
90	Periyapattiam	4	0	3	0	0	0	0	0	0	4	0	0
91	Pillai Madam	0	0	0	0	0	0	0	4	0	0	0	2
92	Pirappanvalasai	0	0	0	0	0	0	0	3	0	2	0	0
93	Pudumadam	2	3	26	0	3	1	0	0	60	29	52	61
94	Puduvalasai	8	3	4	0	4	0	3	1	31	9	0	0
95	Puthukudiyuruppu	16	2	1	0	0	0	0	15	66	101	0	0
96	Puthukudiyuruppu North	0	0	0	0	0	0	0	0	0	0	0	4
97	Salai Thottam	0	0	0	0	0	0	0	0	0	0	0	6
98	Salai Valasai	7	8	12	0	6	18	0	5	8	8	0	0
99	Samathuvapuram	0	0	0	0	0	0	0	0	0	0	0	0
100	Sambai	2	0	1	0	4	0	2	8	11	0	0	0
101	Samy Thoppu	9	6	5	0	1	0	4	6	16	16	0	0
102	Sathakon Valasai	0	0	36	10	0	11	0	0	0	52	0	0

TABLE 6. Contd.

SI No.	Name of the village	Marketing of fish		Making/ Repairing Net		Curing/ Processing		Peeling		Labourer		Others	
		Male	Female	Male	Female	Male	Female	Male	Female	Male	Female	Male	Female
103	Sedukarai	0	0	0	0	0	0	0	0	0	0	0	0
104	Seeniappadharga	9	4	36	82	0	0	0	0	0	0	0	9
105	Sethu Nagar	8	5	24	10	0	3	0	0	2	1	0	3
106	Settipanai	19	2	7	0	4	0	2	11	25	59	0	0
107	Shanmugavel Pattinam	0	0	0	0	0	0	0	0	0	0	0	0
108	Sivagamipuram	1	2	0	0	1	0	0	0	0	0	0	2
109	Sogaiyan Thoppu	16	5	7	0	4	0	4	0	37	27	0	0
110	Sooran Kattu Valasai	6	15	17	0	6	6	0	8	7	21	0	0
111	Sundaramudayam	0	2	8	22	0	0	0	0	1	0	0	4
112	Thalai Thoppu	1	2	26	0	0	0	0	0	1	5	0	0
113	Thillai Nachiamman Kudiyaruppu	0	0	17	9	0	2	0	10	6	27	0	0
114	Thinaikulam	2	2	0	0	0	0	0	0	3	2	0	1
115	Thoppa Valasai	0	0	0	0	0	0	0	0	0	0	0	0
116	Thoppu Valasai	0	0	0	0	0	0	0	0	0	0	0	0
117	Thuthivalasai	2	0	0	0	0	0	0	0	0	0	0	0
118	Usilankattuvalasai	0	0	0	0	0	0	0	0	0	0	0	0
119	Valayarvadi	2	0	104	117	0	5	0	0	0	0	0	18

TABLE 6. Contd.

Sl No.	Name of the village	Marketing of fish		Making/ Repairing Net		Curing/ Processing		Peeling		Labourer		Others	
		Male	Female	Male	Female	Male	Female	Male	Female	Male	Female	Male	Female
120	Vattan Valasai	53	0	31	0	8	0	3	67	8	11	0	11
121	Vedalai	2	38	34	12	8	18	1	29	2	55	0	0
122	Velayuthapuram	0	0	0	0	0	0	0	0	0	0	0	0
123	Vellayan Valasai	0	0	0	0	0	0	0	0	0	0	0	0
124	Krishnapuram (Block: Panai Kulam)	4	8	5	0	2	0	0	0	45	73	0	0
TALUK : RAMESWARAM													
125	Akkalmadam	1	17	3	3	0	0	0	2	0	0	0	0
126	Antonyar Puram	0	0	0	0	0	0	0	0	0	0	0	0
127	Ariyan Kundu	0	0	1	0	0	0	0	0	15	0	0	0
128	Cheran Kottai	0	53	0	2	0	26	0	22	0	11	0	0
129	Chinnappalam	0	0	0	0	0	0	0	0	0	70	2	0
130	Erakadu	0	1	0	0	0	0	0	0	0	0	0	0
131	Francis Nagar	1	5	1	0	0	0	0	0	0	0	0	0
132	Karaiyur	21	109	1	5	2	73	0	108	2	26	2	0
133	Kudieruppu	1	0	2	0	0	0	0	0	0	0	0	0
134	Kundukal	0	11	0	0	0	0	0	1	11	0	0	7
135	Mangadu	0	0	0	0	0	0	0	0	0	0	0	0

TABLE 6. Contd.

Sl No.	Name of the village	Marketing of fish		Making/Repairing Net		Curing/Processing		Peeling		Labourer		Others	
		Male	Female	Male	Female	Male	Female	Male	Female	Male	Female	Male	Female
136	Munthal Munai	1	1	0	0	0	0	0	0	3	3	2	4
137	Nalupanai	0	0	0	1	0	0	0	1	0	0	0	0
138	Natarajapuram	1	139	1	2	0	60	0	7	2	33	1	5
139	Olaikkuda	0	0	0	0	0	0	0	0	0	0	128	0
140	Pamban	14	5	3	4	0	1	0	1	289	0	1	0
141	Pillaikulam	0	0	0	0	0	0	0	0	0	0	0	0
142	Rama Krishna Puram	1	89	1	0	1	8	0	4	2	14	3	6
143	Rameswaram	141	72	104	9	118	629	38	351	593	267	188	514
144	Sambai	0	0	0	0	0	0	0	0	0	0	84	1
145	Savariar Nagar	10	3	0	0	1	0	0	1	2	1	0	0
146	Soosaiyappar Pattinam	0	0	0	0	0	0	0	2	0	0	1	0
147	Sudukattanpatti	0	0	0	0	0	0	0	0	0	0	0	0
148	Thangachimadam	0	0	0	0	0	0	0	0	0	0	0	0
149	Therkuvadi	6	3	0	0	0	0	0	3	1	2	29	7
150	Thoppukadu	0	0	0	0	0	0	0	0	6	4	2	0
151	Vadakadu	0	0	0	0	0	0	0	0	0	0	0	0
152	Vallathadi	0	0	0	0	0	0	0	0	0	0	0	0
153	Verkkodu	20	5	5	2	4	41	3	61	62	69	0	3

TABLE 6. Contd.

SI No.	Name of the village	Marketing of fish		Making/ Repairing Net		Curing/ Processing		Peeling		Labourer		Others	
		Male	Female	Male	Female	Male	Female	Male	Female	Male	Female	Male	Female
154	Victoryar Nagar	5	0	0	0	0	0	0	0	0	0	0	0
155	Villundi	1	1	62	1	0	0	0	0	1	3	1	0
TALUK : THIRUVADANAI													
156	Kadalore	1	0	0	0	1	0	0	0	0	5	30	0
157	Karangadu	1	24	0	0	0	0	0	0	11	14	0	0
158	Langiadi	20	204	0	8	0	60	18	0	37	21	0	0
159	M.R.Pattinam	14	27	5	0	2	0	1	5	3	9	0	11
160	Manakudi	19	78	3	0	0	0	0	0	40	33	0	0
161	Morpanai	23	108	15	6	11	4	18	6	185	78	0	0
162	Mullimunai	0	8	0	0	1	0	2	13	10	4	0	0
163	Nambuthalai	13	97	6	1	9	0	3	3	290	1	6	3
164	Narenthal	12	0	4	0	1	0	0	0	13	0	0	0
165	P.V.Pattinam	21	0	12	0	7	0	1	0	0	0	0	0
166	Passipattinam	36	69	21	0	9	0	31	0	49	0	2	0
167	Pudukadu	1	2	0	0	1	0	0	18	27	17	0	1
168	Puthukudi	58	63	49	1	30	0	22	10	84	37	0	24
169	Puthupattinam	35	34	17	1	14	0	16	15	19	30	0	22
170	Sambai	2	7	3	0	5	2	4	11	23	5	0	0

TABLE 6. Contd.

Sl No.	Name of the village	Marketing of fish		Making/Repairing Net		Curing/Processing		Peeling		Labourer		Others	
		Male	Female	Male	Female	Male	Female	Male	Female	Male	Female	Male	Female
171	Soliyakudi (M.V.Pattinam)	15	6	14	0	25	2	12	0	86	0	0	2
172	Sp Pattinam	8	0	6	0	3	0	2	0	40	0	5	0
173	Thamodharam Pattinam	44	10	23	0	11	3	8	22	6	5	0	9
174	Theerdhandathanam	29	12	18	0	6	0	1	7	1	0	0	0
175	Thirupalaikudi North	61	125	51	0	12	0	13	0	211	29	0	6
176	Thirupalaikudi(South)	17	98	12	0	25	0	2	0	76	0	0	5
177	Thondi (Mahasakthipuram)	42	67	24	5	16	4	8	7	122	32	11	3
178	V.S.Madam	7	38	4	0	0	0	0	0	7	1	0	1
RAMANATHAPURAM TOTAL		1,505	2,371	1,375	773	569	1,406	310	1,264	3,506	2,270	633	904
DISTRICT : TUTICORIN													
TALUK : OTTAPIDARAM													
1	Vellapatti	3	14	126	280	0	6	0	31	0	2	0	0
2	Pattinamaruthur	0	21	0	0	0	0	0	0	0	1	0	2
3	Tharuvaikulam	7	12	10	92	0	3	1	6	10	0	12	14
TALUK : SATHANKULAM													
4	Periyathazhai	21	11	7	5	14	20	0	0	27	0	5	12
TALUK : TIRUCHENDUR													
5	Alanthalai	5	83	2	22	0	23	0	0	0	3	6	4

TABLE 6. Contd.

Sl No.	Name of the village	Marketing of fish		Making/ Repairing Net		Curing/ Processing		Peeling		Labourer		Others		
		Male	Female	Male	Female	Male	Female	Male	Female	Male	Female	Male	Female	
6	Amalinagar	10	48	5	9	0	0	0	0	1	14	7	4	4
7	Jeevanagar	0	0	0	7	0	1	0	0	0	0	0	0	0
8	Komputhurai	1	0	0	0	0	0	0	0	0	0	0	0	0
9	Kulasekara Patnam	1	10	0	1	0	0	0	0	0	0	0	0	0
10	Manapadu	8	49	0	0	0	3	0	0	1	1	1	40	40
11	Punnakayal	3	80	19	0	1	5	0	3	1	3	1	3	3
12	Singithurai	1	0	0	0	3	1	0	0	7	0	0	2	2
13	Tsunami Nagar(Anna Nagar)	0	0	0	0	0	0	0	0	0	0	0	0	0
14	Veerapandia Pattinam	16	24	5	0	17	93	0	9	14	2	27	1	1
TALUK : TUTICORIN														
15	Alangarathatu	6	39	1	0	0	11	2	9	8	8	11	14	3
16	Ananda Nagar	5	42	0	0	4	18	1	3	8	8	2	15	0
17	Inico Nagar	1	11	1	0	0	12	0	0	2	15	2	2	0
18	Loorthampalpuram	5	45	2	0	4	1	0	4	10	6	0	2	2
19	Meenavar Colony	1	1	0	1	0	1	0	0	0	13	0	0	0
20	Mettupatti	4	19	0	0	3	11	0	31	4	4	11	1	1
21	Rajapalayam	2	44	0	1	0	31	0	4	0	4	1	0	0
22	Siluvaipatti	3	121	1	3	1	9	3	28	18	1	1	1	0

TABLE 6. Contd.

SI No.	Name of the village	Marketing of fish		Making/Repairing Net		Curing/Processing		Peeling		Labourer		Others	
		Male	Female	Male	Female	Male	Female	Male	Female	Male	Female	Male	Female
23	Talamuthunagar	11	203	0	0	3	60	3	16	37	20	0	0
24	Threspuram	44	162	8	3	1	76	0	144	4	20	20	14
25	Tuticorin F.H.	15	920	1	1	3	18	0	23	37	89	44	13
26	Voc Statue	0	2	0	0	0	0	0	0	1	0	1	0
TALUK : VILATHIKULAM													
27	Keezhavaipar	20	202	2	0	9	7	3	51	7	1	5	0
28	Periya Samypuram	3	4	4	15	3	0	0	0	32	2	0	0
29	Sippikulam	3	107	0	0	0	5	0	4	0	0	0	0
30	Vembar (South)	4	25	0	9	1	0	0	0	19	0	0	0
31	Vembar(North)	0	2	0	0	0	0	0	0	0	0	0	0
TALUK : SRIVAIKUNDAM													
32	Pazhayakayal	6	4	0	1	1	16	1	1	1	0	2	0
TUTICORIN TOTAL		209	2,305	194	450	68	431	14	368	262	207	213	115
DISTRICT : TIRUNELVELI													
TALUK : RADHAPURAM													
1	Idinthakarai	10	39	5	2	11	0	1	9	5	1	69	20
2	Kooduthalai	0	2	0	0	0	1	0	0	35	2	0	0
3	Koottapannai	2	15	0	3	0	0	0	0	15	8	9	0

TABLE 6. Contd.

Sl No.	Name of the village	Marketing of fish		Making/ Repairing Net		Curing/ Processing		Peeling		Labourer		Others		
		Male	Female	Male	Female	Male	Female	Male	Female	Male	Female	Male	Female	
4	Koottapuli	10	23	0	0	2	0	0	0	2	56	11	111	53
5	Kuthenkuzhi	28	38	0	0	0	0	0	0	1	4	7	0	10
6	Periyathalai	0	2	0	0	0	11	0	0	2	0	0	0	0
7	Perumanal	1	69	0	0	0	2	2	3	1	0	0	0	1
8	Thomaiyarpuram	0	2	0	0	0	0	0	0	0	0	0	0	0
9	Uvari	19	25	6	0	0	0	0	0	3	0	0	25	14
	TIRUNELVELI TOTAL	70	215	11	5	13	14	3	17	119	29	214	98	98
DISTRICT : KANYAKUMARI														
TALUK : AUGASTESWARAM														
1	Annainagar	1	21	0	0	0	0	0	0	0	2	0	1	0
2	Arokiapuram	2	34	1	3	0	8	0	1	13	0	0	3	6
3	Azhikkal	2	1	1	0	0	0	0	0	0	0	0	0	1
4	Chinnamuttom	14	25	0	0	4	8	1	0	2	7	6	0	0
5	Kanyakumari	55	56	7	0	3	0	0	2	10	4	16	7	7
6	Keezhamannakkudi	6	8	0	0	0	0	0	0	0	0	0	7	2
7	Kesavan Puthenthurai	1	5	0	0	0	0	0	0	16	0	0	0	3
8	Kovalam	8	81	0	0	0	3	2	0	0	0	2	0	0
9	Manakkudy	39	41	0	0	0	0	1	0	1	0	3	0	0

TABLE 6. Contd.

SI No.	Name of the village	Marketing of fish		Making/ Repairing Net		Curing/ Processing		Peeling		Labourer		Others	
		Male	Female	Male	Female	Male	Female	Male	Female	Male	Female	Male	Female
10	Pallam	1	20	0	0	0	0	0	0	1	0	11	0
11	Periyakaadu	2	18	0	0	0	0	0	0	0	0	4	4
12	Pillaithoppu-Melathurai	10	5	2	0	0	0	0	0	0	0	0	5
13	Pozhikkarai	3	11	6	0	1	10	0	0	19	1	0	1
14	Puthenthurai	1	11	1	0	0	0	0	0	9	9	9	0
15	Puthugramam	0	0	0	0	0	0	0	0	1	0	8	2
16	Rajakkamanglam Thurai	14	91	212	123	116	396	3	0	3	1	0	1
17	Siluvaiyanagar	0	2	0	0	0	0	0	0	0	0	0	0
18	Vavathurai	0	12	0	0	0	0	0	0	0	0	0	0
TALUK : KALKULAM													
19	Chinnavalai	0	52	0	1	0	6	0	0	0	0	2	0
20	Colachel	14	62	2	18	0	38	0	1	0	0	3	2
21	Keezhakadiyapattinam	1	22	0	0	0	0	0	0	0	0	70	4
22	Keezhamuttom	9	11	2	0	0	0	0	0	0	2	3	0
23	Kodimunai	0	91	6	0	0	0	0	0	0	0	0	3
24	Kottilpadu	0	80	1	0	0	0	0	0	0	0	0	0
25	Mela Kadiyapatnam	0	39	0	0	0	0	0	0	0	0	44	0
26	Melamuttom	3	120	0	0	0	1	0	0	8	38	3	0

TABLE 6. Contd.

SI No.	Name of the village	Marketing of fish		Making/ Repairing Net		Curing/ Processing		Peeling		Labourer		Others		
		Male	Female	Male	Female	Male	Female	Male	Female	Male	Female	Male	Female	
		27	Periyavillai	11	126	7	2	0	0	0	0	0	0	0
28	Puthoor	1	316	29	2	0	0	0	0	0	0	1	0	0
29	Simoncolony	3	34	0	29	0	0	0	1	0	0	0	25	0
30	Vaniyakudi	0	63	0	0	0	0	0	0	0	0	0	11	1
31	Kurumpanai	1	88	0	202	0	51	0	116	17	31	6	22	
TALUK : VILAVANKODE														
32	Enayam	0	0	0	0	0	0	20	0	3	0	0	0	5
33	Enayam Puthen Thurai	5	17	0	0	0	0	0	0	3	1	5	4	
34	Eraviputhenthurai	0	0	0	0	0	0	0	3	0	0	0	0	0
35	Eraymanthurai	0	13	0	0	0	0	0	0	0	0	0	0	0
36	Ezhudesam Chinnathurai	2	161	0	2	0	0	0	0	0	118	0	305	
37	Helen Colony	0	38	0	3	0	1	0	2	0	0	0	0	0
38	Keezhamidalam	0	29	0	0	0	0	0	0	0	1	0	2	
39	Kurumpannai	0	107	0	0	0	0	0	0	0	0	4	12	
40	Marthandahnthurai	19	89	54	0	0	0	1	1	253	37	8	36	
41	Melmidalam	2	95	0	0	0	2	0	0	0	0	0	0	0
42	Mullurthurai	4	73	0	0	1	0	0	2	0	0	0	0	0
43	Neerodi	8	110	2	267	0	0	0	0	2	6	5	49	

TABLE 6. Contd.

SI No.	Name of the village	Marketing of fish		Making/ Repairing Net		Curing/ Processing		Peeling		Labourer		Others	
		Male	Female	Male	Female	Male	Female	Male	Female	Male	Female	Male	Female
44	Poothurai	0	0	0	0	0	0	0	0	0	0	0	0
45	Ramanthurai	33	0	49	0	0	0	0	0	5	0	0	0
46	Thothoor	0	20	0	0	2	0	0	0	0	0	0	0
47	Vallavillai	3	229	0	2	0	0	0	0	0	0	1	5
KANYAKUMARI TOTAL		278	2,527	382	654	127	524	28	129	368	259	264	482
TAMILNADU TOTAL		4,228	33,212	4,467	2,528	990	6,135	401	2,675	9,058	3,770	1,523	2,554

TABLE 7. RELIGION AND COMMUNITY (NO. OF FAMILIES)

SI No.	Name of the village	Religion				Total	Community SC/ST
		Hinduism	Islam	Christianity	Others		
DISTRICT : THIRUVALLUR							
TALUK : AMBATHUR							
1	Ennore Kuppam	197	0	8	0	205	0
2	Kasivisalatchipuram	97	0	7	0	104	0
3	Kasiviswanatharkoilkuppam	253	0	2	0	255	0
4	Kathivakkam Chinnakuppam	128	0	3	0	131	0
5	Kathivakkam Periya Kuppam	154	1	1	0	156	0
6	Lakshmipuram Kuppam	135	0	0	0	135	0
7	Nallathanneeroadaikuppam	356	0	0	0	356	0
8	Nettu Kuppam	507	0	4	0	511	0
9	Ondikuppam	225	0	0	0	225	0
10	Palagaihotti Kuppam	135	0	0	0	135	0
11	Periyakasoil Kuppam	268	0	1	0	269	0
12	Thazhankuppam	696	3	3	0	702	0
13	Thiruchinnakuppam	1,005	0	0	0	1,005	0
14	Thiruvattiyur Kuppam	705	0	0	0	705	0

TABLE 7. Contd.

SI No.	Name of the village	Religion			Total	Community SC/ST
		Hinduism	Islam	Christianity		
TALUK : PONNERI						
15	Arangamkuppam	405	0	0	405	0
16	Ernavoor Kupam	130	0	5	135	0
17	Indira Gandhi Kuppam	70	0	0	70	0
18	Kattupallikuppam	96	1	0	97	0
19	Koonan Kuppam	375	0	0	375	0
20	Korai Kuppam	115	3	0	118	0
21	Light House Nadu Kuppam	87	0	1	88	0
22	Pasiyavaram	125	0	0	125	0
23	Sathankuppam	448	2	0	450	0
24	Sembassi Palli Kuppam	193	44	0	237	0
25	Thirumalai Nagar	322	2	0	324	0
26	Variyan Kuppam	226	0	0	226	33
THIRUVALLUR TOTAL		7,453	56	35	7,544	33
DISTRICT : CHENNAI						
TALUK : CHENNAI						
1	A.J.Colony	239	9	75	323	21

TABLE 7. Contd.

SI No.	Name of the village	Religion				Total	Community SC/ST
		Hinduism	Islam	Christianity	Others		
2	Anna Nagar	371	14	4	1	390	15
3	Ashoknagar	164	0	16	0	180	87
4	Bentleman Garden	51	11	79	0	141	44
5	C.G.Colony	507	6	57	0	570	35
6	G.M.Pettai	311	5	5	0	321	0
7	Hill Nagar	437	4	7	0	448	57
8	Kamraj Nagar	158	1	21	0	180	2
9	Kasigarden	66	2	292	0	360	15
10	Kasima Nagar	275	3	44	0	322	10
11	Kasipuram 'A' Block	416	1	3	0	420	20
12	Kasipuram 'B' Block	503	0	37	0	540	5
13	Nagoorar Thottam	896	53	45	2	996	131
14	Poondithangammal Street	371	3	25	0	399	127
15	Poongavanam Kuppam	105	0	0	0	105	0
16	Power Kuppam	118	0	2	0	120	0
17	Puthumanai Kuppam	243	0	2	0	245	0
18	Royapuram	403	5	12	0	420	33

TABLE 7. Contd.

Sl No.	Name of the village	Religion				Total	Community SC/ST
		Hinduism	Islam	Christianity	Others		
19	Singaravelar Nagar	953	5	42	0	1,000	0
20	Thideer Nagar Pallavan Nagar	353	8	14	0	375	26
21	Thilagar Nagar Tsunami Kudiyruppu	260	5	5	0	270	31
22	Vinayagapuram	219	7	21	0	247	105
23	Y.M.C.A.Kuppam	257	0	9	0	266	11
TALUK : MYLAPORE							
24	Appayachettiyar	150	0	0	0	150	0
25	Ayothyakuppam	924	3	3	0	930	0
26	Bhavani Kuppam	74	0	1	0	75	0
27	Dooming Kuppam	22	0	150	0	172	172
28	Mattankuppam (South)	191	0	0	0	191	0
29	Mattankuppam(North)	420	0	0	0	420	14
30	Mullimanagar	209	0	0	0	209	0
31	Nadukuppam	438	0	0	0	438	0
32	Nambikkai Nagar	23	0	156	0	179	1
33	Nochikuppam	422	0	0	0	422	0
34	Nochinagar	75	0	0	0	75	0

TABLE 7. Contd.

Sl No.	Name of the village	Religion				Community	
		Hinduism	Islam	Christianity	Others	Total	SC/ST
35	Odaikuppam(Odaima Nagar)	374	0	1	0	375	0
36	Olcott Kuppam	130	0	0	0	130	0
37	Selvaraj Gramam	42	28	185	0	255	27
38	Srinivasapuram	481	0	3	0	484	0
39	Thiruvanmiyur Kuppam	431	0	2	0	433	0
40	Ururkuppam	170	0	0	0	170	0
TALUK : TONDIARPET							
41	Attapalayam	490	2	8	0	500	0
42	Muthamizh Nagar	78	0	12	0	90	10
43	Panyaimarthotty	448	0	2	0	450	0
44	V.O.C.Nagar	338	24	28	0	390	110
CHENNAI TOTAL		13,606	199	1,368	3	15,176	1,109
DISTRICT : KANCHIPURAM							
TALUK : CHENGALPETTU							
1	Devaneri Kuppam	159	0	0	0	159	0
2	Egatturkarikattukuppam	260	0	0	0	260	0
3	Kanathur Reddy Kuppam	315	0	0	0	315	0

TABLE 7. Contd.

Sl No.	Name of the village	Religion				Total	Community SC/ST
		Hinduism	Islam	Christianity	Others		
4	Kovalam Kuppam	298	0	0	0	298	0
5	Mamallapuram	180	0	0	0	180	0
6	Nemmeli Kuppam	125	0	0	0	125	0
7	Patti Pulam Kuppam	178	0	0	0	178	0
8	Pudu Edaiyur Kuppam	43	0	0	0	43	0
9	Pudu Kalpakkam	156	0	2	0	158	0
10	Pudunemneli Kuppam	65	0	0	0	65	0
11	Salavankuppam	14	0	0	0	14	0
12	Semmencheri Kuppam	174	0	0	0	174	0
13	Suleri Kattu Kuppam	209	0	0	0	209	0
TALUK : CHEYYUR							
14	Alambarai North	232	0	0	0	232	0
15	Alambarai South	150	0	0	0	150	0
16	Ali Kuppam	243	0	0	0	243	0
17	Angalaman Kuppam	255	0	0	0	255	0
18	Cuddalore Chinna Kuppam	210	0	0	0	210	40
19	Kadalore Peria Kuppam	180	0	0	0	180	0

TABLE 7. Contd.

SI No.	Name of the village	Religion			Total	Community SC/ST	
		Hinduism	Islam	Christianity			Others
20	Kadapakkam Kuppam	180	0	0	0	180	0
21	Mudhaliyar Kuppam	204	0	0	0	204	0
22	Panayur Chinna Kuppam	135	0	0	0	135	0
23	Panayur Peria Kuppam	255	0	0	0	255	0
24	Paramankeri Kuppam	209	0	46	0	255	0
25	Pazhanadu Kuppam	150	0	0	0	150	0
26	Perunthuraikuppam	270	0	0	0	270	0
27	Pudunadu Kuppam	210	0	0	0	210	0
TALUK : SAIDUPET							
28	Injampakkam Kuppam	133	0	0	0	133	0
TALUK : SOLING NALLUR							
29	Chinna Neelankarai Kuppam	323	0	7	0	330	0
30	Chinnandi Kuppam	170	0	1	0	171	0
31	Nainar Kuppam	217	0	0	0	217	0
32	Panaiyur Kuppam	291	0	0	0	291	0
33	Peria Neelankarai Kuppam	154	0	0	0	154	0

TABLE 7. Contd.

Sl No.	Name of the village	Religion			Total	Community SC/ST
		Hinduism	Islam	Christianity		
TALUK : ST.THOMAS MOUNT						
34	Palavakkam Kuppam	116	0	0	116	0
TALUK : TAMBARAM						
35	Kottivakkam Kuppam	378	0	0	378	0
TALUK : THIRUKAZHU KUNRAM						
36	Kokilamedu Kuppam	165	0	0	165	0
37	Pudupattinam Kuppam	370	2	0	372	0
38	Sadras Kuppam (North)	187	0	0	187	0
39	Sadras Kuppam(South)	194	0	0	194	0
40	Umari Kuppam	255	0	0	255	0
41	Uyyali Kuppam	309	0	0	309	0
42	Venburushamkuppam	90	0	0	90	0
KANCHIPURAM TOTAL		8,411	2	56	8,469	40
DISTRICT : VILLUPURAM						
TALUK : TINDIVANAM						
1	Anichan Kuppam	195	0	0	195	1
2	Anumandaikuppam	299	0	0	299	0

TABLE 7. Contd.

SI No.	Name of the village	Religion			Total	Community SC/ST
		Hinduism	Islam	Christianity		
3	Chetti Nagar Kuppam	270	0	0	270	0
4	Ekkiyar Kuppam	415	0	5	420	0
5	Kaipani Kuppam	225	0	0	225	0
6	Koonimedu Kuppam	405	0	0	405	0
7	Mandavai Pudu Kuppam	180	0	0	180	0
8	Mudaliar Kuppam	300	0	0	300	0
9	Muthukadu Azhakan Kuppam	165	0	0	165	0
10	Nochikuppam	150	0	0	150	0
11	Pudu Kuppam	225	0	0	225	0
12	Vasavan Kuppam	330	0	0	330	0
TALUK : VANUR						
13	Bommayar Palayam Kuppam	285	0	0	285	0
14	Chinna Mudaliyar Chavadi Kuppam	345	0	0	345	0
15	Komuttichavadi Kuppam	285	0	0	285	0
16	Nadu Kuppam	225	0	0	225	0
17	Pillaichavadykuppam	150	0	0	150	0
18	Sothanaikuppam	101	0	0	101	0

TABLE 7. Contd.

SI No.	Name of the village	Religion			Total	Community SC/ST
		Hinduism	Islam	Christianity		
19	Thanthirayan Kuppam	165	0	0	165	0
VILLUPURAM TOTAL		4,715	0	5	4,720	1
DISTRICT : CUDDALORE						
TALUK : CHIDAMBARAM						
1	C.Pudupettai	418	0	0	418	0
2	Chinna Vaikal	60	0	0	60	0
3	Chinnor North	179	0	0	179	0
4	Chinnor South	285	0	0	285	1
5	Indranagar	101	0	0	101	0
6	Kalaignar Nagar Killai	165	0	0	165	165
7	Killai	318	0	2	320	0
8	Killai M.G.R Nagar	307	0	0	307	307
9	Koozhaiyar	85	0	0	85	0
10	Kumara Pettai	175	0	0	175	0
11	M.G.R.Thittu	156	0	0	156	0
12	Madavappallam	63	0	0	63	0
13	Mudasal Odai	225	0	0	225	9

TABLE 7. Contd.

SI No.	Name of the village	Religion				Total	Community SC/ST
		Hinduism	Islam	Christianity	Others		
14	Muzhukkuthurai	157	0	0	0	157	0
15	Nadumudasal Odai	30	0	0	0	30	0
16	Parangi Pettai	309	0	0	0	309	0
17	Pillumedu	90	0	0	0	90	0
18	Pudhukuppam	410	0	0	0	410	0
19	Samiyar Pettai	605	0	0	0	605	0
20	T.S.Petti	195	0	0	0	195	0
21	Vadakku Mudasal Odai	119	0	1	0	120	0
22	Velingarayanpettai	156	0	0	0	156	0
TALUK : CUDDALORE							
23	Akkairaikori	720	0	0	0	720	1
24	Annappanpettai	217	0	0	0	217	0
25	Ayyam Pettai	323	2	0	0	325	6
26	Chitirai Pettai	165	0	0	0	165	0
27	Cuddalore Port	599	0	18	0	617	79
28	Devanampattinam	1,335	0	0	0	1,335	15
29	Maniyar Pettai	94	0	0	0	94	0

TABLE 7. Contd.

Sl No.	Name of the village	Religion				Total	Community SC/ST
		Hinduism	Islam	Christianity	Others		
30	Nallavadu	135	0	0	0	135	0
31	Nanjalingam Pettai	102	3	0	0	105	0
32	Nayakkar Pettai	70	0	0	0	70	0
33	Periyakuppam	418	0	1	0	419	0
34	Pettodai	198	0	0	0	198	0
35	Rajapettai	362	0	0	0	362	0
36	Reddiyar Pettai	191	0	0	0	191	0
37	Singara Thoppu	1,050	0	0	0	1,050	62
38	Sonankuppam	710	0	2	0	712	0
39	Sothikuppam	441	0	0	0	441	0
40	Thaikkalthonidurai	196	1	0	0	197	0
41	Thammanam Pettai	225	0	0	0	225	0
42	Thazhanguda	521	0	4	0	525	1
CUDDALORE TOTAL		12,680	6	28	0	12,714	646
DISTRICT : NAGAPATTINAM							
TALUK : KEELVELUR							
1	Kameswaram	195	0	0	0	195	0

TABLE 7. Contd.

SI No.	Name of the village	Religion				Total	Community SC/ST
		Hinduism	Islam	Christianity	Others		
2	Seruthur	734	0	1	0	735	0
3	Velankanni	159	0	96	0	255	0
4	Vizhundha Mavadi	160	0	0	0	160	0
TALUK : NAGAPATTINAM							
5	Akkarai Pettai	1,101	0	0	0	1,101	0
6	Ariyanattu Street	747	0	240	0	987	1
7	Kallar	251	0	0	0	251	0
8	Keechankuppam	720	0	0	0	720	0
9	Nagore Pattinachery	1,133	0	0	0	1,133	0
10	Nambiyar Nagar	450	0	0	0	450	0
11	Samandhanpettai	426	0	0	0	426	7
TALUK : SIRKALI							
12	Keezhaamoovar Karai	470	0	0	0	470	0
13	Kodiyampalayam	288	0	0	0	288	2
14	Koozhaiyar	259	0	0	0	259	7
15	Kottayamedu	197	0	0	0	197	0
16	Madathukuppam	189	0	0	0	189	0

TABLE 7. Contd.

Sl No.	Name of the village	Religion				Total	Community SC/ST
		Hinduism	Islam	Christianity	Others		
17	Madavamedu	293	0	0	0	293	0
18	Melamoovarkari	101	0	0	0	101	0
19	Nayakkar Kuppam	290	0	1	0	291	0
20	Pazhaiyar	1,045	0	0	0	1,045	0
21	Poompuhar	1,028	0	0	0	1,028	2
22	Puthukuppam	161	0	0	0	161	0
23	Chavadi Kuppam	109	0	0	0	109	0
24	Tharkas	180	0	0	0	180	39
25	Thirumullaivasal	721	1	0	0	722	3
26	Thoduvai	672	0	0	0	672	0
27	Vanagiri	778	0	0	0	778	1
28	Vellamanal	91	0	0	0	91	0
TALUK : THARANGAMBADI							
29	Chinnamedu	159	0	0	0	159	0
30	Chinnoorpettai	56	0	0	0	56	0
31	Kuttiandyur	309	0	0	0	309	0
32	Perumal Pettai	305	0	0	0	305	0

TABLE 7. Contd.

SI No.	Name of the village	Religion				Community	
		Hinduism	Islam	Christianity	Others	Total	SC/ST
33	Sinnangudi	548	0	0	0	548	0
34	Tharangambadi	1,076	0	0	0	1,076	0
35	Thazhampettai	114	0	0	0	114	0
36	Vellakkovil	98	0	0	0	98	0
37	Chandirpadi	346	0	1	0	347	0
38	Pudupettai	311	0	0	0	311	0
TALUK : VEDARANYAM							
39	Annapettai	233	4	0	0	237	0
40	Arkattuthurai	720	0	0	0	720	0
41	Kodikkarai	420	67	0	0	487	154
42	Kodiyakkadu	694	50	0	0	744	30
43	Kovilthavu	94	0	0	0	94	0
44	Maniyantheevu	220	0	0	0	220	8
45	Naluedapathi (Pushpavanam)	135	0	0	0	135	0
46	Naluedapathy	276	0	0	0	276	0
47	Naluedapathy (Kallimedu)	7	0	0	0	7	3
48	Naluedapathy (Sembodai)	80	0	0	0	80	0

TABLE 7. Contd.

SI No.	Name of the village	Religion				Community	
		Hinduism	Islam	Christianity	Others	Total	SC/ST
49	Naluedapathy (Thamaraipulam)	45	0	0	0	45	0
50	Naluedapathy (Vellappallam)	15	0	0	0	15	0
51	Pannal	100	0	0	0	100	0
52	Pushpavanam	173	0	2	0	175	0
53	Seruthalaikkadu	283	0	0	0	283	0
54	Sinthamanikadu	174	0	0	0	174	0
55	Vanavanmahadevi	270	0	0	0	270	0
56	Vellappallam	370	0	0	0	370	0
57	Voimedu West	80	0	0	0	80	0
NAGAPATTINAM TOTAL		20,659	122	341	0	21,122	257
DISTRICT : THIRUVARUR							
TALUK : THIRUTHURAIPOONDI							
1	Alangadu	170	0	0	0	170	0
2	Duraikkadu	18	283	92	0	393	79
3	Jambuvanodai	122	0	0	0	122	0
4	Karalthidal	55	0	0	0	55	0
5	Karaiyankadu	68	0	0	0	68	0

TABLE 7. Contd.

SI No.	Name of the village	Religion				Community	
		Hinduism	Islam	Christianity	Others	Total	SC/ST
6	Karpaganathar Kulam	195	0	0	0	195	0
7	Keezha Vadiyakkadu	335	0	0	0	335	0
8	Munangadu	207	0	0	0	207	0
9	Pettai	129	10	1	0	140	19
10	Sengankadu	247	0	0	0	247	5
11	Thondiyakkadu	415	0	0	0	415	13
12	Uppur	98	0	0	0	98	0
13	Veeranveyal	135	0	0	0	135	3
THIRUVARUR TOTAL		2,194	293	93	0	2,580	119
DISTRICT : THANJAVUR							
TALUK : PATTUKKOTTAI							
1	Arumugakittangi Street	74	1	0	0	75	0
2	Chinnamanai	105	0	0	0	105	0
3	Eripurakkarai	354	0	0	0	354	0
4	Gandhinagar	229	0	0	0	229	0
5	Kallivayalthottam	29	675	1	0	705	0
6	Karaiyoor Street	713	0	0	0	713	0

TABLE 7. Contd.

Sl No.	Name of the village	Religion				Total	Community SC/ST
		Hinduism	Islam	Christianity	Others		
7	Keezhathottam	364	0	0	0	364	0
8	Kollukadu	72	0	90	0	162	72
9	Mallipattinam	385	10	0	0	395	50
10	Manora Colony	70	0	0	0	70	0
11	Maravakkadu	255	0	0	0	255	1
12	Pudupattinam	154	72	2	0	228	1
13	Thambikkottai	90	0	0	0	90	32
14	Tharagar Street (Asath Nagar)	2	313	0	0	315	0
TALUK : PERUVARANI							
15	Adaikathevan	118	0	0	0	118	0
16	Ammanichathiram	12	0	0	0	12	0
17	Annanagar Puduthuru	124	0	0	0	124	0
18	Ganeshapuram	186	0	0	0	186	0
19	Kalumankuda	180	0	0	0	180	0
20	Karankuda	112	0	0	0	112	0
21	Manthiripattinam	106	9	0	0	115	0
22	Mettupalayam	23	0	0	0	23	6

TABLE 7. Contd.

Sl No.	Name of the village	Religion				Community	
		Hinduism	Islam	Christianity	Others	Total	SC/ST
23	Pudu Theru	0	41	0	0	41	0
24	Sambaipattinam	2	112	0	0	114	0
25	Sembiyanmadvi Pattinam	92	2	0	0	94	0
26	Senthalaipattinam	0	675	0	0	675	0
27	Pillaiyarthidal	92	2	0	0	94	0
28	Sethubavachathram	238	148	1	0	387	121
29	Somanathanpattinam	56	0	0	0	56	0
30	Subbamal Chathiram	3	42	0	0	45	0
31	Vallavanapattinam	94	0	0	0	94	88
THANJAVUR TOTAL		4,334	2,102	94	0	6,530	371
DISTRICT : PUDUKKOTTAI							
TALUK : AVUDAYARKOIL							
1	Arasanagaripattinam	1	234	0	0	235	1
2	Enathi	119	8	2	0	129	0
3	Gopala Pattinam	1	318	0	0	319	2
4	Mimisal	76	4	5	0	85	0
5	Muthukuda	256	176	5	0	437	0

TABLE 7. Contd.

Sl No.	Name of the village	Religion				Total	Community SC/ST
		Hinduism	Islam	Christianity	Others		
6	R.Pudupattinam	576	3	0	0	579	0
TALUK : MANAMELKUDI							
7	Alaganvayal	25	0	0	0	25	0
8	Ammappattinam	1	57	0	0	58	1
9	Anthoniyarpuram	0	0	180	0	180	0
10	Athi Pattinam	0	41	1	0	42	0
11	Ayyampattinam	100	0	20	0	120	1
12	Chellanenthal	911	0	49	0	960	57
13	Embavayal	90	0	0	0	90	0
14	Jagathappattinam	42	0	3	0	45	1
15	Kandanivayal	20	0	0	0	20	0
16	Kattumavadi	90	0	0	0	90	0
17	Keezhakudiyiruppu	72	108	0	0	180	0
18	Kottaipattinam	436	359	69	0	864	237
19	Krishnajippattinam	39	182	0	0	221	16
20	Kumarappan Vayal	107	0	20	0	127	0
21	Melasthannam	64	0	0	0	64	15

TABLE 7. Contd.

SI No.	Name of the village	Religion			Total	Community SC/ST
		Hinduism	Islam	Christianity		
22	Mumbalai	10	4	0	14	9
23	Muthanenthal	69	0	0	69	0
24	Parvathiambal Puram Palakkudi	4	0	62	66	0
25	Pattangadu	58	0	0	58	0
26	Ponnagaram	274	0	16	290	0
27	Prathabiramanpattinam	0	126	0	128	2
28	Pudukudi	450	0	0	450	0
29	Seetharamanpattinam	36	3	0	39	0
30	Thirumangalapattinam	32	11	1	44	21
31	Thulasiya Pattinam	1	0	13	14	0
32	Vadaku Manamelkudi	56	0	0	56	19
33	Vadakuammappattinam	293	7	0	300	0
PUDUKKOTTAI TOTAL		4,309	1,641	446	6,398	382
DISTRICT : RAMANATHAPURAM						
TALUK : KADALADI						
1	Adan Cherry	98	0	0	98	0
2	Adham Chery	72	0	0	72	0

TABLE 7. Contd.

SI No.	Name of the village	Religion			Total	Community SC/ST
		Hinduism	Islam	Christianity		
3	Chinna Ervadi	374	1	0	375	0
4	Kalpar	75	0	0	75	0
5	Kamaraja Puram	86	0	4	90	0
6	Keezhamunthal	338	0	7	345	0
7	Manikkam Nagar	75	0	0	75	75
8	Melamunthal	90	0	30	120	0
9	Meyyappan Valasai	29	1	0	30	0
10	Mookkaiyur	39	0	216	255	5
11	Munthal Colony	75	0	0	75	0
12	Narippaiyur North	270	0	0	270	0
13	Narippaiyur South	4	678	68	750	0
14	Oppilan	13	2	0	15	0
15	Periyanayagipuram	0	0	75	75	0
16	Pichaimoopan Valasai	70	1	0	71	0
17	Pudukudiyiruppu	120	0	0	120	0
18	Rochma Nagar	3	0	207	210	0
19	Sadaimunian Valasai	194	1	0	195	0

TABLE 7. Contd.

Sl No.	Name of the village	Religion				Total	Community SC/ST
		Hinduism	Islam	Christianity	Others		
20	T.Mariyur	330	0	0	0	330	10
21	Valinokkam	47	952	1	0	1,000	1
22	Vellapatti	210	0	0	0	210	0
23	Veppamarathupanai	15	0	135	0	150	0
TALUK : RAMANATHAPURAM							
24	Agasthiyarkottam	106	0	0	0	106	0
25	Akaida Valasai	210	0	0	0	210	1
26	Ammankoil Kudiyuruppu	105	0	0	0	105	0
27	Ananthapuram	75	0	0	0	75	0
28	Anjeneyapuram	102	0	0	0	102	0
29	Athangarai	133	535	37	0	705	16
30	Athiyaman	30	0	10	0	40	0
31	Bharathinagar	180	0	0	0	180	2
32	Chittankadu	57	0	0	0	57	0
33	Collan Thoppu	27	0	0	0	27	0
34	Devar Nagar	75	0	0	0	75	0
35	Devipattinam (North)	113	171	1	0	285	20

TABLE 7. Contd.

Sl No.	Name of the village	Religion			Total	Community SC/ST
		Hinduism	Islam	Christianity		
36	Devipattinam(South)	404	58	243	705	1
37	Dhargavalasai	332	13	0	345	0
38	Edayar Valasai	60	0	0	60	0
39	Five Acre	45	0	0	45	0
40	Ilangamani	12	0	0	12	0
41	Indhranagar	65	0	0	65	0
42	Iranian Valasai	255	0	0	255	0
43	Irumani	257	178	0	435	0
44	Kadukkai Valsai	30	0	0	30	0
45	Kal Kadu	28	0	0	28	0
46	Kalangiam Nagar	64	0	2	66	0
47	Kalimangundu	194	0	0	194	0
48	Kalkinatra Valasi	210	0	0	210	0
49	Kannamunai	30	0	0	30	0
50	Karan	90	0	0	90	0
51	Karichangundu	15	0	0	15	1
52	Kattayan Valasai	148	0	0	148	0

TABLE 7. Contd.

SI No.	Name of the village	Religion				Total	Community SC/ST
		Hinduism	Islam	Christianity	Others		
53	Kattayanperan Valasai	55	0	0	0	55	0
54	Keezhakkarai	93	235	2	0	330	24
55	Kenikaravalasai	60	0	0	0	60	0
56	Kilackupudu Nagar	39	36	0	0	75	0
57	Krishnapuram (Block: Thiruppulani)	51	1	0	0	52	0
58	Kumbaram	215	0	0	0	215	0
59	Kunjar Valasai	131	0	0	0	131	6
60	Kupachi Valasai	20	0	0	0	20	0
61	Kuppai Valasai	30	0	0	0	30	0
62	Kuthukkal Valasai	83	1	0	0	84	0
63	Manangudi	15	0	0	0	15	0
64	Mandapam	1,383	921	106	0	2,410	193
65	Manghaleswarinagar	204	0	0	0	204	0
66	Mani Valasai	49	0	0	0	49	0
67	Manthoppu	120	0	0	0	120	0
68	Maraykayar Pattinam	0	50	0	0	50	0
69	Mayakulam	11	4	0	0	15	11

TABLE 7. Contd.

SI No.	Name of the village	Religion			Total	Community SC/ST
		Hinduism	Islam	Christianity		
70	Meenavarkuppam	126	80	0	206	0
71	Mottaikizhavan Valasai	60	0	0	60	0
72	Mottayan Valasai	60	0	0	60	0
73	Mudiveeran Pattinam	180	0	0	180	0
74	Munaikkadu	106	1	4	111	16
75	Muthraiyaar Nagar	82	1	0	83	1
76	Muthupettai	76	0	199	275	11
77	Muthuregunathapuram	105	0	0	105	0
78	Nadumankadu	23	0	0	23	0
79	Naduvalasai	30	0	0	30	0
80	Nagachi	105	0	0	105	0
81	Nambayee Valasai	90	0	0	90	2
82	Naraiyurani	220	0	0	220	0
83	Nochiyurani	150	0	0	150	0
84	Pakkirippappallivasal	105	0	0	105	0
85	Palani Valasai	300	0	0	300	0
86	Palkulam	39	0	0	39	0

TABLE 7. Contd.

SI No.	Name of the village	Religion			Total	Community SC/ST
		Hinduism	Islam	Christianity		
87	Pannaikarai	15	0	0	15	0
88	Pannattar Street	2	18	115	135	0
89	Pathanenthal	90	0	0	90	0
90	Periyapattiam	365	968	2	1,335	10
91	Pillai Madam	120	0	0	120	0
92	Pirappanvalasai	86	15	0	101	8
93	Pudumadam	218	625	27	870	49
94	Puduvalasai	49	1	0	50	0
95	Puthukudiyuruppu	150	0	0	150	0
96	Puthukudiyuruppu North	37	0	0	37	0
97	Salai Thottam	30	0	0	30	0
98	Salai Valasai	60	0	0	60	0
99	Samathuvapuram	26	2	2	30	9
100	Sambai	75	0	0	75	30
101	Samy Thoppu	50	0	0	50	0
102	Sathakon Valasai	67	0	0	67	0
103	Sedukarai	90	0	0	90	77

TABLE 7. Contd.

SI No.	Name of the village	Religion				Total	Community SC/ST
		Hinduism	Islam	Christianity	Others		
104	Seeniappadharga	114	31	2	0	147	11
105	Sethu Nagar	156	0	5	0	161	0
106	Settipanai	80	0	2	0	82	0
107	Shanmugavel Pattinam	90	0	0	0	90	0
108	Sivagamipuram	100	0	0	0	100	0
109	Sogaiyan Thoppu	105	0	0	0	105	0
110	Sooran Kattu Valasai	120	0	0	0	120	0
111	Sundaramudayam	87	0	0	0	87	0
112	Thalai Thoppu	103	0	0	0	103	0
113	Thillai Nachiamman Kudiyaruppu	72	0	0	0	72	0
114	Thinaikulam	110	1	0	0	111	0
115	Thoppa Valasai	120	0	0	0	120	0
116	Thoppu Valasai	45	0	0	0	45	0
117	Thuthivalasai	171	0	0	0	171	0
118	Usilankattuvalasai	150	0	0	0	150	0
119	Valayarvadi	248	2	2	0	252	2
120	Vattan Valasai	210	0	0	0	210	105

TABLE 7. Contd.

SI No.	Name of the village	Religion				Total	Community SC/ST
		Hinduism	Islam	Christianity	Others		
121	Vedalai	147	573	0	0	720	0
122	Velayuthapuram	115	0	5	0	120	0
123	Vellayan Valasai	50	0	0	0	50	0
124	Krishnapuram (Block: Panai Kulam)	119	1	0	0	120	0
TALUK : RAMESWARAM							
125	Akkalmadam	102	0	513	0	615	1
126	Antonyar Puram	3	0	134	0	137	0
127	Ariyan Kundu	114	0	156	0	270	0
128	Cheran Kottai	234	4	2	0	240	2
129	Chinnappalam	191	0	3	0	194	1
130	Erakadu	175	0	0	0	175	0
131	Francis Nagar	0	0	300	0	300	0
132	Karaiyur	635	7	33	0	675	0
133	Kudieruppu	180	0	12	0	192	0
134	Kundukal	113	73	39	0	225	25
135	Mangadu	121	0	0	0	121	15
136	Munthal Munai	72	0	3	0	75	0

TABLE 7. Contd.

SI No.	Name of the village	Religion				Total	Community SC/ST
		Hinduism	Islam	Christianity	Others		
137	Nalupanai	105	0	0	0	105	0
138	Natarajapuram	499	9	2	0	510	0
139	Olaikkuda	0	2	204	0	206	0
140	Pamban	157	348	262	0	767	13
141	Pillaikulam	0	0	8	0	8	0
142	Rama Krishna Puram	248	0	22	0	270	0
143	Rameswaram	2,377	196	328	0	2,901	441
144	Sambai	179	0	3	0	182	0
145	Savarier Nagar	0	0	104	0	104	0
146	Soosaiyappar Pattinam	28	2	690	0	720	0
147	Sudukattanpatti	34	0	36	0	70	0
148	Thangachimadam	23	10	297	0	330	0
149	Therkuvadi	289	27	137	0	453	0
150	Thoppukadu	152	13	10	0	175	0
151	Vadakadu	79	0	0	0	79	0
152	Vallathadi	14	0	166	0	180	0
153	Verkkodu	198	0	117	0	315	4

TABLE 7. Contd.

Sl No.	Name of the village	Religion				Total	Community SC/ST
		Hinduism	Islam	Christianity	Others		
154	Victoryar Nagar	4	0	294	0	298	0
155	Villundi	4	0	158	0	162	0
TALUK : THIRUVADANAI							
156	Kadalore	0	0	75	0	75	75
157	Karangadu	0	0	375	0	375	0
158	Langiadi	180	0	0	0	180	165
159	M.R.Pattinam	7	66	2	0	75	0
160	Manakudi	150	0	0	0	150	150
161	Morpanai	1,016	3	1	0	1,020	981
162	Mullimunai	1,005	0	0	0	1,005	1,005
163	Nambuthalai	850	5	0	0	855	0
164	Narenthal	90	0	0	0	90	0
165	P.V.Pattinam	41	64	0	0	105	4
166	Passipattinam	343	77	0	0	420	0
167	Pudukadu	53	0	67	0	120	117
168	Puthukudi	465	0	0	0	465	450
169	Puthupattinam	174	12	69	0	255	179

TABLE 7. Contd.

SI No.	Name of the village	Religion			Community		
		Hinduism	Islam	Christianity	Others	Total	SC/ST
170	Sambai	16	0	94	0	110	50
171	Soliyakudi (M.V.Pattinam)	182	73	0	0	255	44
172	Sp Pattinam	0	150	0	0	150	0
173	Thamodharam Pattinam	180	0	0	0	180	0
174	Theerdhandathanam	118	2	0	0	120	91
175	Thirupalaikudi North	884	23	8	0	915	613
176	Thiruppalaikudi(South)	17	283	0	0	300	59
177	Thondi (Mahasakthipuram)	428	108	4	0	540	0
178	V.S.Madam	0	30	0	0	30	30
RAMANATHAPURAM TOTAL		27,066	7,745	6,237	0	41,048	5,212
DISTRICT : TUTICORIN							
TALUK : OTTAPIDARAM							
1	Vellapatti	17	0	273	0	290	15
2	Pattinamaruthur	86	108	1	0	195	37
3	Tharuvaikulam	281	0	1,068	0	1,349	197
TALUK : SATHANKULAM							
4	Periyathazhai	37	0	903	0	940	37

TABLE 7. Contd.

SI No.	Name of the village	Religion			Total	Community
		Hinduism	Islam	Christianity		
TALUK : TIRUCHENDUR						
5	Alanthalai	0	0	616	0	1
6	Amalinagar	0	0	464	0	0
7	Jeevanagar	0	0	45	0	0
8	Komputhurai	0	0	166	0	0
9	Kulasekara Patnam	51	2	145	0	49
10	Manapadu	42	0	1,083	0	2
11	Punnakayal	11	0	1,585	0	761
12	Singithurai	2	48	254	0	2
13	Tsunami Nagar(Anna Nagar)	0	0	40	0	0
14	Veerapandia Pattinam	101	0	401	0	101
TALUK : TUTICORIN						
15	Alangarathatu	84	7	268	0	45
16	Ananda Nagar	176	2	347	0	27
17	Inico Nagar	1	0	248	0	0
18	Loorthampalpuram	79	45	281	0	15
19	Meenavar Colony	197	0	23	0	0

TABLE 7. Contd.

SI No.	Name of the village	Religion				Community	
		Hinduism	Islam	Christianity	Others	Total	SC/ST
20	Mettupatti	455	10	45	0	510	1
21	Rajapalayam	39	0	126	0	165	11
22	Siluvaipatti	142	3	170	0	315	42
23	Talamuthunagar	284	14	272	0	570	122
24	Threspuram	854	142	1,364	0	2,360	99
25	Tuticorin F.H.	117	227	3,935	0	4,279	45
26	Voc Statue	38	0	0	0	38	0
TALUK : VILATHIKULAM							
27	Keezhavaipar	22	0	414	0	436	22
28	Periya Samypuram	67	0	158	0	225	0
29	Sippikulam	1	0	169	0	170	1
30	Vembar (South)	213	0	627	0	840	180
31	Vembar(North)	41	0	244	0	285	4
TALUK : SRIVAIKUNDAM							
32	Pazhayakayal	1	0	216	0	217	0
TUTICORIN TOTAL		3,439	608	15,951	0	19,998	1,816

TABLE 7. Contd.

Sl No.	Name of the village	Religion				Total	Community SC/ST
		Hinduism	Islam	Christianity	Others		
DISTRICT : TIRUNELVELI							
TALUK : RADHAPURAM							
1	Idinthakarai	38	0	1,588	3	1,629	30
2	Kooduthalai	0	0	247	0	247	0
3	Koottapannai	9	0	240	0	249	0
4	Koottapuli	0	1	1,050	0	1,051	0
5	Kuthenkuzhi	1	0	854	0	855	0
6	Periyathalai	0	0	129	0	129	0
7	Perumanal	0	0	426	0	426	0
8	Thomaiyarpuram	0	0	91	0	91	0
9	Uvari	1	0	1,454	0	1,455	0
TIRUNELVELI TOTAL		49	1	6,079	3	6,132	30
DISTRICT : KANYAKUMARI							
TALUK : AUGASTESWARAM							
1	Annainagar	0	0	344	0	344	1
2	Arokiapuram	0	0	540	0	540	0
3	Azhikkal	1	0	494	0	495	0

TABLE 7. Contd.

SI No.	Name of the village	Religion			Community		
		Hinduism	Islam	Christianity	Others	Total	SC/ST
4	Chinnamuttom	0	0	537	0	537	0
5	Kanyakumari	5	0	1,915	0	1,920	0
6	Keezhamannakkudi	0	0	495	0	495	0
7	Kesavan Puthenthurai	0	0	444	0	444	0
8	Kovalam	0	0	1,062	0	1,062	0
9	Manakkudy	0	0	979	0	979	0
10	Pallam	0	0	584	0	584	0
11	Periyakaadu	0	0	235	0	235	0
12	Pillaithoppu-Melathurai	0	0	458	0	458	0
13	Pozhikkarai	0	0	402	0	402	0
14	Puthenthurai	0	0	382	0	382	0
15	Puthugramam	0	0	237	0	237	0
16	Rajakkamanglam Thurai	0	0	1,109	0	1,109	0
17	Siluvaiyanagar	0	0	105	0	105	0
18	Vavathurai	0	0	240	0	240	0
TALUK : KALKULAM							
19	Chinnavalai	0	0	345	0	345	0

TABLE 7. Contd.

SI No.	Name of the village	Religion			Total	Community SC/ST
		Hinduism	Islam	Christianity		
20	Colachel	0	0	2,539	0	312
21	Keezhakadiyapattinam	0	0	954	0	0
22	Keezhamuttom	0	0	540	0	0
23	Kodimunai	2	0	1,515	0	0
24	Kottilpadu	0	0	548	0	0
25	Mela Kadiyapatnam	0	0	1,005	0	0
26	Melamuttom	0	1	1,130	0	0
27	Periyavillai	0	0	570	0	0
28	Puthoor	0	0	729	0	1
29	Simoncolony	0	0	600	0	0
30	Vaniyakudi	0	0	1,095	0	0
31	Kurumpanai	0	0	794	0	0
TALUK : VILAVANKODE						
32	Enayam	0	0	1,155	0	0
33	Enayam Puthen Thurai	1	0	1,285	0	0
34	Eraviputhenthurai	1	0	1,274	0	0
35	Eraymanthurai	8	0	576	0	0

TABLE 7. Contd.

SI No.	Name of the village	Religion				Community	
		Hinduism	Islam	Christianity	Others	Total	SC/ST
36	Ezhudesam Chinnathurai	0	0	1,393	0	1,393	0
37	Helen Colony	0	0	251	0	251	0
38	Keezhamidalam	0	0	540	0	540	15
39	Kurumpennai	0	0	828	0	828	0
40	Marthandahnthurai	161	53	1,436	0	1,650	0
41	Melmidalam	0	0	555	0	555	0
42	Mullurthurai	0	0	534	0	534	0
43	Neerodi	72	0	1,776	0	1,848	767
44	Poothurai	0	0	1,155	0	1,155	0
45	Ramanthurai	0	0	780	0	780	0
46	Thothoor	0	0	1,710	0	1,710	0
47	Vallavillai	0	0	1,787	0	1,787	0
KANYAKUMARI TOTAL		251	54	39,961	0	40,266	1,096
TAMILNADU TOTAL		109,166	12,829	70,694	8	192,697	11,112

TABLE 8. MEMBERSHIP IN CO-OPERATIVES

SI No.	Name of the village	Members in			Total
		Fisheries co-operatives	Other co-operatives		
DISTRICT : THIRUVALLUR					
TALUK : AMBATHUR					
1	Ennore Kuppam	339	0		339
2	Kasivisalatchipuram	218	0		218
3	Kasiviswanatharkoilkuppam	593	0		593
4	Kathivakkam Chinnakuppam	251	0		251
5	Kathivakkam Periya Kuppam	305	0		305
6	Lakshmipuram Kuppam	259	0		259
7	Nallathanneerodaikuppam	755	0		755
8	Nettu Kuppam	953	0		953
9	Ondikuppam	465	0		465
10	Palagaitthotti Kuppam	291	0		291
11	Periyakasikoil Kuppam	612	0		612
12	Thazhankuppam	1,341	0		1,341
13	Thiruchinnakuppam	2,028	0		2,028
14	Thiruvattiyur Kuppam	1,480	0		1,481

TABLE 8. Contd.

SI No.	Name of the village	Members in			Total
		Fisheries co-operatives	Other co-operatives		
TALUK : PONNERI					
15	Arangamkuppam	0	0	0	0
16	Ernavoor Kupam	266	0	266	266
17	Indira Gandhi Kuppam	155	0	155	155
18	Kattupallikuppam	196	0	196	196
19	Koonan Kuppam	781	0	781	781
20	Korai Kuppam	257	0	257	257
21	Light House Nadu Kuppam	0	0	0	0
22	Pasiyavaram	275	0	275	275
23	Sathankuppam	801	0	801	801
24	Sembassi Palli Kuppam	456	0	456	456
25	Thirumalai Nagar	610	0	610	610
26	Varivan Kuppam	0	0	0	0
THIRUVALLUR TOTAL		13,687	0	13,687	13,687
DISTRICT : CHENNAI					
TALUK : CHENNAI					
1	A.J.Colony	302	45	347	347

TABLE 8. Contd.

SI No.	Name of the village	Members in			Total
		Fisheries co-operatives	Other co-operatives		
2	Anna Nagar	325	218		543
3	Ashoknagar	77	85		162
4	Bentleman Garden	130	16		146
5	C.G.Colony	495	71		566
6	G.M.Pettai	329	189		518
7	Hll Nagar	157	32		189
8	Kamraj Nagar	298	13		311
9	Kasigarden	511	8		519
10	Kasima Nagar	333	2		335
11	Kasipuram 'A' Block	478	62		540
12	Kasipuram 'B' Block	835	214		1,049
13	Nagoorar Thottam	858	324		1,182
14	Poondithangammal Street	248	87		335
15	Poongavanam Kuppam	214	42		256
16	Power Kuppam	182	41		223
17	Puthumanai Kuppam	305	143		448
18	Royapuram	525	9		534

TABLE 8. Contd.

Sl No.	Name of the village	Members in			Total
		Fisheries co-operatives	Other co-operatives		
19	Singaravelar Nagar	964	199		1,163
20	Thideer Nagar Pallavan Nagar	325	249		574
21	Thilagar Nagar Tsunami Kudiyiruppu	169	80		249
22	Vinayapuram	138	104		242
23	Y.M.C.A.Kuppam	238	149		387
TALUK : MYLAPORE					
24	Appayachettiyar	152	61		213
25	Ayothyakuppam	1,328	419		1,747
26	Bhavani Kuppam	70	57		127
27	Dooming Kuppam	141	0		141
28	Mattankuppam (South)	100	38		138
29	Mattankuppam(North)	336	197		533
30	Mullimanagar	253	127		380
31	Nadukuppam	569	277		846
32	Nambikkai Nagar	133	89		222
33	Nochikuppam	637	608		1,245
34	Nochinagar	85	27		112

TABLE 8. Contd.

SI No.	Name of the village	Members in			Total
		Fisheries co-operatives	Other co-operatives		
35	Odaikuppam(Odaima Nagar)	469	113		582
36	Olcott Kuppam	205	169		374
37	Selvaraj Gramam	118	210		328
38	Srinivasapuram	511	194		705
39	Thiruvanmiyur Kuppam	411	14		425
40	Ururkuppam	313	270		583
TALUK : TONDIARPET					
41	Attapalayam	737	0		737
42	Muthamizh Nagar	143	0		143
43	Panyaimarthotty	568	0		568
44	V.O.C.Nagar	15	85		100
CHENNAI TOTAL		15,730	5,337		21,067
DISTRICT : KANCHIPURAM					
TALUK : CHENGALPETTU					
1	Devaneri Kuppam	249	0		249
2	Egatturkarikattukuppam	483	0		483
3	Kanathur Reddy Kuppam	699	0		699

TABLE 8. Contd.

SI No.	Name of the village	Members in			Total
		Fisheries co-operatives	Other co-operatives		
4	Kovalam Kuppam	689	0		689
5	Mamallapuram	236	0		236
6	Nemmeli Kuppam	221	0		221
7	Patti Pulam Kuppam	349	0		349
8	Pudu Edaiyur Kuppam	50	0		50
9	Pudu Kalpakkam	355	0		355
10	Pudunemneli Kuppam	99	0		99
11	Salavankuppam	25	0		25
12	Semmencheri Kuppam	431	0		431
13	Suleri Kattu Kuppam	312	56		368
TALUK : CHEYYUR					
14	Alambarai North	411	29		440
15	Alambarai South	252	0		252
16	Ali Kuppam	228	0		228
17	Angalaman Kuppam	289	0		289
18	Cuddalore Chinna Kuppam	209	0		209
19	Kadalore Peria Kuppam	210	0		210

TABLE 8. Contd.

SI No.	Name of the village	Members in			Total
		Fisheries co-operatives	Other co-operatives		
20	Kadapakkam Kuppam	330	0		330
21	Mudhaliyar Kuppam	205	0		205
22	Panayur Chinna Kuppam	132	0		132
23	Panayur Peria Kuppam	243	0		243
24	Paramankeri Kuppam	234	216		450
25	Pazhanadu Kuppam	210	0		210
26	Perunthuraikuppam	290	0		290
27	Pudunadu Kuppam	150	0		150
TALUK : SAIDUPET					
28	Injampakkam Kuppam	249	0		249
TALUK : SOLING NALLUR					
29	Chinna Neelankarai Kuppam	485	0		485
30	Chinnandi Kuppam	202	0		202
31	Nainar Kuppam	434	0		434
32	Panaiyur Kuppam	616	0		616
33	Peria Neelankarai Kuppam	315	0		315

TABLE 8. Contd.

SI No.	Name of the village	Members in			Total
		Fisheries co-operatives	Other co-operatives		
TALUK : ST.THOMAS MOUNT					
34	Palavakkam Kuppam	201	3		204
TALUK : TAMBARAM					
35	Kottivakkam Kuppam	700	0		700
TALUK : THIRUKAZHU KUNRAM					
36	Kokilamedu Kuppam	291	0		291
37	Pudupattinam Kuppam	650	0		650
38	Sadras Kuppam (North)	197	198		395
39	Sadras Kuppam(South)	189	44		233
40	Umari Kuppam	266	0		266
41	Uyyali Kuppam	634	0		634
42	Venburushamkuppam	81	0		81
KANCHIPURAM TOTAL		13,101	546		13,647
DISTRICT : VILLUPURAM					
TALUK : TINDIVANAM					
1	Anichan Kuppam	343	133		476
2	Anumandaikuppam	383	0		383

TABLE 8. Contd.

SI No.	Name of the village	Members in			Total
		Fisheries co-operatives	Other co-operatives		
3	Chetti Nagar Kuppam	448	0		448
4	Ekkiyar Kuppam	881	0		881
5	Kaipani Kuppam	219	0		219
6	Koonimedu Kuppam	458	355		813
7	Mandavai Pudu Kuppam	158	0		158
8	Mudaliar Kuppam	497	0		497
9	Muthukadu Azhakan Kuppam	236	0		236
10	Nochikuppam	162	108		270
11	Pudu Kuppam	225	68		293
12	Vasavan Kuppam	316	0		316
TALUK : VANUR					
13	Bommayar Palayam Kuppam	533	0		533
14	Chinna Mudaliyar Chavadi Kuppam	331	0		331
15	Komuttichavadi Kuppam	454	184		638
16	Nadu Kuppam	490	185		675
17	Pillaichavadykuppam	174	200		374
18	Sothanaikuppam	176	59		235

TABLE 8. Contd.

SI No.	Name of the village	Members in			Total
		Fisheries co-operatives	Other co-operatives		
19	Thanthirayan Kuppam	163	0		163
VILLUPURAM TOTAL		6,647	1,292		7,939
DISTRICT : CUDDALORE					
TALUK : CHIDAMBARAM					
1	C.Pudupettai	749	0		749
2	Chinna Vaikal	60	0		60
3	Chinnor North	161	0		161
4	Chinnor South	137	0		137
5	Indranagar	182	84		266
6	Kalaignar Nagar Killai	165	132		297
7	Killai	313	0		313
8	Killai M.G.R Nagar	257	244		501
9	Koozhaiyar	85	0		85
10	Kumara Pettai	133	0		133
11	M.G.R.Thittu	97	0		97
12	Madavappallam	48	0		48
13	Mudasal Odai	228	0		228

TABLE 8. Contd.

SI No.	Name of the village	Members in			Total
		Fisheries co-operatives	Other co-operatives		
14	Muzhukkuthurai	113	0		113
15	Nadumudasal Odai	30	0		30
16	Parangi Pettai	39	9		48
17	Pillumedu	90	0		90
18	Pudhukuppam	798	0		798
19	Samiyar Pettai	149	0		149
20	T.S.Petti	322	0		322
21	Vadakku Mudasal Odai	105	0		105
22	Velingarayanpettai	295	7		302
TALUK : CUDDALORE					
23	Akkairaikori	756	3		759
24	Annappanpettai	381	0		381
25	Ayyam Pettai	391	0		391
26	Chitirai Pettai	213	0		213
27	Cuddalore Port	1,562	82		1,644
28	Devanampattinam	1,361	0		1,361
29	Maniyar Pettai	104	0		104

TABLE 8. Contd.

SI No.	Name of the village	Members in			Total
		Fisheries co-operatives	Other co-operatives		
30	Nallavadu	152	0		152
31	Nanjalingam Pettai	128	0		128
32	Nayakkar Pettai	143	0		143
33	Periyakuppam	916	0		916
34	Pettodai	199	0		199
35	Rajapettai	362	0		362
36	Reddiyar Pettai	213	0		213
37	Singara Thoppu	1,464	10		1,474
38	Sonankuppam	1,782	0		1,782
39	Sothikuppam	461	0		461
40	Thaikkalthonidurai	225	0		225
41	Thammanam Pettai	385	0		385
42	Thazhanguda	449	1		450
CUDDALORE TOTAL		16,203	572		16,775
DISTRICT : NAGAPATTINAM					
TALUK : KEELVELUR					
1	Kameswaram	386	0		386

TABLE 8. Contd.

SI No.	Name of the village	Members in			Total
		Fisheries co-operatives	Other co-operatives		
2	Seruthur	1,505	10		1,515
3	Velankanni	610	0		610
4	Vizhundha Mavadi	346	0		346
TALUK : NAGAPATTINAM					
5	Akkarai Pettai	2,244	574		2,818
6	Ariyanattu Street	2,147	0		2,147
7	Kallar	532	0		532
8	Keechankuppam	1,488	0		1,488
9	Nagore Pattinachery	2,069	12		2,081
10	Nambiyar Nagar	1,068	0		1,068
11	Samandhanpettai	938	137		1,075
TALUK : SORKALI					
12	Keezhaamoovar Karai	509	0		509
13	Kodiyampalayam	450	0		450
14	Koozhaiyar	362	51		413
15	Kottayamedu	295	0		295
16	Madathukuppam	181	4		185

TABLE 8. Contd.

Sl No.	Name of the village	Members in			Total
		Fisheries co-operatives	Other co-operatives		
17	Madavamedu	288	1		289
18	Melamoovarkari	111	0		111
19	Nayakkar Kuppam	177	5		182
20	Pazhaiyar	1,424	11		1,435
21	Poompuhar	1,793	2		1,795
22	Puthukuppam	126	1		127
23	Chavadi Kuppam	100	0		100
24	Tharkas	160	0		160
25	Thirumullaivasal	1,199	1		1,200
26	Thoduvaai	991	16		1,007
27	Vanagiri	1,100	3		1,103
28	Vellamanal	128	0		128
TALUK : THARANGAMBADI					
29	Chinnamedu	405	0		405
30	Chinnoorpettai	12	0		12
31	Kuttiandiyur	159	0		159
32	Perumal Pettai	504	0		504

TABLE 8. Contd.

SI No.	Name of the village	Members in			Total
		Fisheries co-operatives	Other co-operatives		
33	Sinnangudi	1,311	0		1,311
34	Tharangambadi	1,826	0		1,826
35	Thazhampettai	282	0		282
36	Vellakkovil	84	0		84
37	Chandirpadi	190	5		195
38	Pudupettai	548	0		548
TALUK : VEDARANYAM					
39	Annappettai	250	0		250
40	Arkattuthurai	1,400	1		1,401
41	Kodikkarai	693	0		693
42	Kodiyakkadu	553	0		553
43	Kovilthavu	146	0		146
44	Maniyantheevu	362	0		362
45	Naluvedapathi (Pushpavanam)	124	0		124
46	Naluvedapathy	277	0		277
47	Naluvedapathy (Kallimedu)	7	0		7
48	Naluvedapathy (Sembodai)	87	0		87

TABLE 8. Contd.

SI No.	Name of the village	Members in			Total
		Fisheries co-operatives	Other co-operatives		
49	Naluedapathy (Thamaraipulam)	47	0		47
50	Naluedapathy (Vellappallam)	15	0		15
51	Pannal	94	0		94
52	Pushpavanam	298	4		302
53	Seruthalaikkadu	555	0		555
54	Sinthamanikadu	234	0		234
55	Vanavanmahadevi	583	0		583
56	Vellapallam	553	0		553
57	Voimedu West	126	0		126
NAGAPATTINAM TOTAL		34,452	838		35,290
DISTRICT : THIRUVARUR					
TALUK : THIRUTHURAIPOONDI					
1	Alangadu	217	5		222
2	Duraikkadu	432	18		450
3	Jambuvanodai	122	0		122
4	Karaitidal	68	0		68
5	Karaiyankadu	72	2		74

TABLE 8. Contd.

SI No.	Name of the village	Members in			Total
		Fisheries co-operatives	Other co-operatives		
6	Karpaganathar Kulam	206	3		209
7	Keezha Vadiyakkadu	360	45		405
8	Munangadu	225	3		228
9	Pettai	240	0		240
10	Sengankadu	253	0		253
11	Thondiyakkadu	340	0		340
12	Uppur	136	4		140
13	Veeranveyal	121	9		130
THIRUVARUR TOTAL		2,792	89		2,881
DISTRICT : THANJAVUR					
TALUK : PATTUKKOTTAI					
1	Arumugakittangi Street	105	0		105
2	Chinnamanai	88	52		140
3	Eripurakkarai	438	0		438
4	Gandhinagar	229	0		229
5	Kallivayalthottam	483	16		499
6	Karaiyoor Street	1,077	0		1,077

TABLE 8. Contd.

Sl No.	Name of the village	Members in			Total
		Fisheries co-operatives	Other co-operatives		
7	Keezhathottam	290	2		292
8	Kollukadu	93	0		93
9	Mallipattinam	352	258		610
10	Manora Colony	55	2		57
11	Maravakkadu	415	0		415
12	Pudupattinam	150	115		265
13	Thambikkottai	60	0		60
14	Tharagar Street (Asath Nagar)	265	0		265
TALUK : PERUVARANI					
15	Adaikathevan	113	0		113
16	Ammanichathiram	11	0		11
17	Annanagar Puduthuru	153	0		153
18	Ganeshapuram	187	0		187
19	Kalumankuda	177	6		183
20	Karankuda	87	0		87
21	Manthiripattinam	118	0		118
22	Mettupalayam	6	0		6

TABLE 8. Contd.

SI No.	Name of the village	Members in			Total
		Fisheries co-operatives	Other co-operatives		
23	Pudu Theru	40	3		43
24	Sambaipattinam	134	0		134
25	Sembiyanmadvi Pattinam	75	0		75
26	Senthalaipattinam	465	0		465
27	Pillaiyarthidal	77	37		114
28	Sethubavachathram	281	41		322
29	Somanathanpattinam	72	0		72
30	Subbamal Chathiram	40	0		40
31	Vallavanapattinam	140	0		140
THANJAVUR TOTAL		6,276	532		6,808
DISTRICT : PUDUKKOTTAI					
TALUK : AVUDAYARKOIL					
1	Arasanagaripattinam	339	116		455
2	Enathi	202	88		290
3	Gopala Pattinam	548	156		704
4	Mimisal	132	55		187
5	Muthukuda	581	191		772

TABLE 8. Contd.

Sl No.	Name of the village	Members in			Total
		Fisheries co-operatives	Other co-operatives		
6	R.Pudupattinam	909	269		1,178
TALUK : MANAMELKUDI					
7	Alaganvayal	32	14		46
8	Ammapattinam	74	21		95
9	Anthonyarpuram	232	85		317
10	Athi Pattinam	67	17		84
11	Ayyampattinam	161	59		220
12	Chellanenthal	1,055	410		1,465
13	Embavayal	71	35		106
14	Jagathappattinam	50	21		71
15	Kandanivayal	30	9		39
16	Kattumavadi	119	35		154
17	Keezhakudiyiruppu	265	106		371
18	Kottaipattinam	857	290		1,147
19	Krishnajipattinam	300	141		441
20	Kumarappan Vayal	223	108		331
21	Melasthannam	91	31		122

TABLE 8. Contd.

SI No.	Name of the village	Members in			Total
		Fisheries co-operatives	Other co-operatives		
22	Mumbalai	17	8		25
23	Muthanenthal	89	27		116
24	Parvathiambal Puram Palakkudi	116	47		163
25	Pattangadu	77	29		106
26	Ponnagaram	365	128		493
27	Prathabiramanpattinam	156	65		221
28	Pudukudi	474	216		690
29	Seetharamanpattinam	58	22		80
30	Thirumangalapattinam	60	29		89
31	Thulasiya Pattinam	16	8		24
32	Vadakku Manamelkudi	81	39		120
33	Vadakuuammapattinam	400	202		602
PUDUKKOTTAI TOTAL		8,247	3,077		11,324
DISTRICT : RAMANATHAPURAM					
TALUK : KADALADI					
1	Adan Chery	98	98		196
2	Adham Chery	72	72		144

TABLE 8. Contd.

SI No.	Name of the village	Members in			Total
		Fisheries co-operatives	Other co-operatives		
3	Chinna Ervadi	425	361		786
4	Kalpar	85	75		160
5	Kamaraja Puram	101	61		162
6	Keezhamunthal	721	1		722
7	Manikkam Nagar	87	50		137
8	Melamunthal	119	96		215
9	Meyyappan Valasai	34	30		64
10	Mookkaiyur	563	24		587
11	Munthal Colony	123	0		123
12	Narippaiyur North	288	198		486
13	Narippaiyur South	938	391		1,329
14	Oppilan	4	15		19
15	Periyanayagipuram	89	41		130
16	Pichaimoopan Valasai	86	71		157
17	Pudukudiyiruppu	119	87		206
18	Rochma Nagar	252	210		462
19	Sadaimunian Valasai	256	195		451

TABLE 8. Contd.

SI No.	Name of the village	Members in			Total
		Fisheries co-operatives	Other co-operatives		
20	T.Mariyur	210	306		516
21	Valinokkam	0	0		0
22	Vellapatti	178	134		312
23	Veppamarathupanai	158	115		273
TALUK : RAMANATHAPURAM					
24	Agasthiyarkottam	106	106		212
25	Akaida Valasai	218	84		302
26	Ammankoil Kudiyuruppu	221	98		319
27	Ananthapuram	129	77		206
28	Anjeneyapuram	119	102		221
29	Athangarai	1,010	213		1,223
30	Athiyaman	27	14		41
31	Bharathinagar	221	178		399
32	Chittankadu	68	28		96
33	Collan Thoppu	47	0		47
34	Devar Nagar	75	75		150
35	Devipattinam (North)	542	154		696

TABLE 8. Contd.

Sl No.	Name of the village	Members in			Total
		Fisheries co-operatives	Other co-operatives		
36	Devipattinam(South)	1,518	553		2,071
37	Dhargavalasai	479	264		743
38	Edayar Valasai	90	60		150
39	Five Acre	72	64		136
40	Ilangamani	12	12		24
41	Indhranagar	109	0		109
42	Iranian Valasai	391	210		601
43	Irumani	336	124		460
44	Kadukkai Valsai	0	0		0
45	Kal Kadu	42	15		57
46	Kalangiam Nagar	125	34		159
47	Kalimangundu	239	194		433
48	Kalkinatra Valasi	251	77		328
49	Kannamunai	69	27		96
50	Karan	127	139		266
51	Karichangundu	15	14		29
52	Kattayan Valasai	198	148		346

TABLE 8. Contd.

SI No.	Name of the village	Members in			Total
		Fisheries co-operatives	Other co-operatives		
53	Kattayanperan Valasai	69	54		123
54	Keezhakkarai	339	265		604
55	Kenikaravalasai	60	60		120
56	Kilackupudu Nagar	0	0		0
57	Krishnapuram (Block: Thiruppullani)	63	54		117
58	Kumbaram	243	334		577
59	Kunjar Valasai	238	1		239
60	Kupachi Valasai	36	8		44
61	Kuppai Valasai	44	13		57
62	Kuthukkal Valasai	118	21		139
63	Manangudi	0	0		0
64	Mandapam	3,560	953		4,513
65	Manghaleshwarinagar	174	164		338
66	Mani Valasai	61	22		83
67	Manthoppu	0	0		0
68	Maraykayar Pattinam	19	25		44
69	Mayakulam	17	16		33

TABLE 8. Contd.

SI No.	Name of the village	Members in			Total
		Fisheries co-operatives	Other co-operatives		
70	Meenavarkuppam	238	205		443
71	Mottaikizhavan Valasai	74	57		131
72	Mottayan Valasai	80	47		127
73	Mudiveeran Pattinam	225	187		412
74	Munaikkadu	160	65		225
75	Muthraiyar Nagar	156	0		156
76	Muthupettai	461	53		514
77	Muthuregunathapuram	97	75		172
78	Nadumankadu	39	24		63
79	Naduvalasai	30	23		53
80	Nagachi	120	31		151
81	Nambayee Valasai	90	90		180
82	Naraiyurani	220	220		440
83	Nochiyurani	0	0		0
84	Pakkirippapallivasal	107	90		197
85	Palani Valasai	336	305		641
86	Palkulam	46	28		74

TABLE 8. Contd.

SI No.	Name of the village	Members in			Total
		Fisheries co-operatives	Other co-operatives		
87	Pannaikarai	15	15		30
88	Pannattar Street	138	119		257
89	Pathanenthal	92	75		167
90	Periyapattiam	1,598	4		1,602
91	Pillai Madam	175	30		205
92	Pirappanvalasai	82	37		119
93	Pudumadam	837	840		1,677
94	Puduvalasai	61	43		104
95	Puthukudiyuruppu	260	147		407
96	Puthukudiyuruppu North	61	0		61
97	Salai Thottam	21	0		21
98	Salai Valasai	0	0		0
99	Samathuvapuram	30	30		60
100	Sambai	25	13		38
101	Samy Thoppu	57	27		84
102	Sathakon Valasai	84	68		152
103	Sedukarai	110	89		199

TABLE 8. Contd.

SI No.	Name of the village	Members in			Total
		Fisheries co-operatives	Other co-operatives		
104	Seeniappadharga	191	97		288
105	Sethu Nagar	288	156		444
106	Settipanai	76	45		121
107	Shanmugavel Pattinam	111	90		201
108	Sivagamipuram	111	99		210
109	Sogaiyan Thoppu	138	43		181
110	Sooran Kattu Valasai	0	0		0
111	Sundaramudayam	96	70		166
112	Thalai Thoppu	189	164		353
113	Thillai Nachiamman Kudiyaruppu	113	64		177
114	Thinaikulam	124	73		197
115	Thoppa Valasai	203	51		254
116	Thoppu Valasai	102	54		156
117	Thuthivalasai	165	164		329
118	Usilankattuvalasai	152	150		302
119	Valayarvadi	295	153		448
120	Vattan Valasai	221	191		412

TABLE 8. Contd.

Sl No.	Name of the village	Members in			Total
		Fisheries co-operatives	Other co-operatives		
121	Vedalai	1,047	774		1,821
122	Velayuthapuram	165	33		198
123	Vellayan Valasai	54	10		64
124	Krishnapuram (Block: Panai Kulam)	220	46		266
TALUK : RAMESWARAM					
125	Akkalmadam	1,297	240		1,537
126	Antonyar Puram	374	116		490
127	Ariyan Kundu	571	0		571
128	Cheran Kottai	497	184		681
129	Chinnappalam	488	0		488
130	Erakadu	428	86		514
131	Francis Nagar	774	7		781
132	Karaiyur	1,319	608		1,927
133	Kudieruppu	474	165		639
134	Kundukal	452	101		553
135	Mangadu	283	132		415
136	Munthal Munai	151	0		151

TABLE 8. Contd.

SI No.	Name of the village	Members in			Total
		Fisheries co-operatives	Other co-operatives		
137	Nalupanai	259	43		302
138	Natarajapuram	1,173	453		1,626
139	Olaikkuda	512	246		758
140	Pamban	1,365	39		1,404
141	Pillaikulam	24	0		24
142	Rama Krishna Puram	687	314		1,001
143	Rameswaram	5,198	3,766		8,964
144	Sambai	408	192		600
145	Savariar Nagar	170	0		170
146	Soosaiyappar Pattinam	1,426	472		1,898
147	Sudukattanpatti	162	84		246
148	Thangachimadam	748	189		937
149	Therkuvadi	1,149	0		1,149
150	Thoppukadu	421	0		421
151	Vadakadu	185	51		236
152	Vallathadi	424	0		424
153	Verkkodu	629	450		1,079

TABLE 8. Contd.

Sl No.	Name of the village	Members in			Total
		Fisheries co-operatives	Other co-operatives		
154	Victoryar Nagar	778	7		785
155	Villundi	376	9		385
TALUK : THIRUVADANAI					
156	Kadalore	110	27		137
157	Karangadu	580	528		1,108
158	Langiadi	162	8		170
159	M.R.Pattinam	96	82		178
160	Manakudi	147	41		188
161	Morpanai	2,016	328		2,344
162	Mullimunai	1,203	1,054		2,257
163	Nambuthalai	2,014	542		2,556
164	Narenthal	136	72		208
165	P.V.Pattinam	154	62		216
166	Passipattinam	301	262		563
167	Pudukadu	198	28		226
168	Puthukudi	638	393		1,031
169	Puthupattinam	324	274		598

TABLE 8. Contd.

SI No.	Name of the village	Members in			Total
		Fisheries co-operatives	Other co-operatives		
170	Sambai	134	54		188
171	Soliyakudi (M.V.Pattinam)	370	68		438
172	Sp Pattinam	200	116		316
173	Thamodharam Pattinam	165	143		308
174	Theerdhandathanam	135	128		263
175	Thirupalaikudi North	1,975	419		2,394
176	Thiruppalaiikudi(South)	411	40		451
177	Thondi (Mahasakthipuram)	1,010	360		1,370
178	V.S.Madam	33	16		49
RAMANATHAPURAM TOTAL		62,803	26,248		89,051
DISTRICT : TUTICORIN					
TALUK : OTTAPIDARAM					
1	Vellapatti	541	286		827
2	Pattinamaruthur	276	192		468
3	Tharuvaikulam	1,543	1,016		2,559
TALUK : SATHANKULAM					
4	Periyathazhai	1,891	934		2,825

TABLE 8. Contd.

Sl No.	Name of the village	Members in			Total
		Fisheries co-operatives	Other co-operatives		
TALUK : TIRUCHENDUR					
5	Alanthalai	799	307		1,106
6	Amalinagar	865	159		1,024
7	Jeevanagar	62	0		62
8	Komputhurai	336	144		480
9	Kulasekara Patnam	383	140		523
10	Manapadu	2,149	915		3,064
11	Punnakayal	2,613	1,125		3,738
12	Singithurai	518	339		857
13	Tsunami Nagar(Anna Nagar)	43	26		69
14	Veerapandia Pattinam	745	350		1,095
TALUK : TUTICORIN					
15	Alangarathatu	498	274		772
16	Ananda Nagar	521	333		854
17	Inico Nagar	416	191		607
18	Loorthampalpuram	633	262		895
19	Meenavar Colony	191	153		344

TABLE 8. Contd.

SI No.	Name of the village	Members in			Total
		Fisheries co-operatives	Other co-operatives		
20	Mettupatti	872	295		1,167
21	Rajapalayam	116	131		247
22	Siluvaipatti	215	251		466
23	Talamuthunagar	422	414		836
24	Threspuram	3,709	1,919		5,628
25	Tuticorin F.H.	6,066	2,687		8,753
26	Voc Statue	59	10		69
TALUK : VILATHIKULAM					
27	Keezhavaipar	886	0		886
28	Periya Samypuram	121	177		298
29	Sippikulam	385	0		385
30	Vembar (South)	684	680		1,364
31	Vembar(North)	273	247		520
TALUK : SRIVAIKUNDAM					
32	Pazhayakayal	242	152		394
TUTICORIN TOTAL		29,073	14,109		43,182

TABLE 8. Contd.

Sl No.	Name of the village	Members in			Total
		Fisheries co-operatives	Other co-operatives		
DISTRICT : TIRUNELVELI					
TALUK : RADHAPURAM					
1	Idinthakarai	1,275	456		1,731
2	Kooduthalai	3	96		99
3	Koottapannai	197	125		322
4	Koottapuli	585	447		1,032
5	Kuthenkuzhi	761	0		761
6	Periyathalai	211	170		381
7	Perumana	45	253		298
8	Thomaiyarpuram	81	26		107
9	Uvari	1,375	870		2,245
	TIRUNELVELI TOTAL	4,533	2,443		6,976
DISTRICT : KANYAKUMARI					
TALUK : AUGASTESWARAM					
1	Annainagar	193	290		483
2	Arokiapuram	620	1		621
3	Azhikkal	525	380		905

TABLE 8. Contd.

SI No.	Name of the village	Members in			Total
		Fisheries co-operatives	Other co-operatives		
4	Chinnamuttom	801	18		819
5	Kanyakumari	1,076	451		1,527
6	Keezhamannakkudi	597	0		597
7	Kesavan Puthenthurai	516	286		802
8	Kovalam	1,343	726		2,069
9	Manakkudy	772	638		1,410
10	Pallam	709	0		709
11	Periyakaadu	62	223		285
12	Pillaithoppu-Melathurai	500	401		901
13	Pozhikkarai	356	212		568
14	Puthenthurai	225	148		373
15	Puthugramam	218	0		218
16	Rajakkamanglam Thurai	997	778		1,775
17	Siluvaiyanagar	103	0		103
18	Vavathurai	236	228		464
TALUK : KALKULAM					
19	Chinnavalai	514	1		515

TABLE 8. Contd.

Sl No.	Name of the village	Members in			Total
		Fisheries co-operatives	Other co-operatives		
20	Colachel	3,829	0		3,829
21	Keezhakadiyapattinam	1,020	856		1,876
22	Keezhamuttom	0	0		0
23	Kodimunai	1,816	385		2,201
24	Kottilpadu	901	0		901
25	Mela Kadiyapatnam	1,043	1,012		2,055
26	Melamuttom	0	0		0
27	Periyavillai	718	0		718
28	Puthoor	1,192	0		1,192
29	Simoncolony	969	463		1,432
30	Vaniyakudi	1,380	0		1,380
31	Kurumpanai	1,062	262		1,324
TALUK : VILAVANKODE					
32	Enayam	1,299	296		1,595
33	Enayam Puthen Thurai	883	974		1,857
34	Eraviputhenthurai	1,987	1,506		3,493
35	Eraymanthurai	682	3		685

TABLE 8. Contd.

SI No.	Name of the village	Members in			Total
		Fisheries co-operatives	Other co-operatives		
36	Ezhudesam Chinnathurai	1,338	812		2,150
37	Helen Colony	225	5		230
38	Keezhamidalam	1,033	536		1,569
39	Kurumpannai	802	579		1,381
40	Marthandahnthurai	1,263	171		1,434
41	Melmidalam	878	17		895
42	Mullurthurai	613	110		723
43	Neerodi	1,397	556		1,953
44	Poothurai	955	7		962
45	Ramanthurai	674	303		977
46	Thothoor	1,123	1,016		2,139
47	Vallavillai	1,389	1,089		2,478
KANYAKUMARI TOTAL		40,834	15,739		56,573
TAMILNADU TOTAL		254,378	70,822		325,200

TABLE 9. CRAFT OWNED BY FISHERFOLK (FULL OWNERSHIP)

Sl No.	Name of the village	Mechanized	Outboard	Non-motorized
DISTRICT : THIRUVALLUR				
TALUK : AMBATHUR				
1	Ennore Kuppam	0	27	11
2	Kasivisalatchipuram	1	27	6
3	Kasiviswanatharkoilkuppam	4	39	36
4	Kathivakkam Chinnakuppam	1	44	11
5	Kathivakkam Periya Kuppam	14	34	12
6	Lakshmipuram Kuppam	0	11	0
7	Nallathanneerodaikuppam	0	56	12
8	Nettu Kuppam	0	175	0
9	Ondikuppam	0	11	3
10	Palagaihotti Kuppam	0	6	24
11	Periyakasicoil Kuppam	1	43	18
12	Thazhankuppam	0	53	54
13	Thiruchinnakuppam	0	79	1
14	Thiruvattiyur Kuppam	1	111	40
TALUK : PONNERI				
15	Arangamkuppam	0	139	0

TABLE 9. Contd.

SI No.	Name of the village	Mechanized	Outboard	Non-motorized
16	Ernavoor Kupam	3	20	22
17	Indira Gandhi Kuppam	0	15	10
18	Kattupallikuppam	0	0	1
19	Koonan Kuppam	0	112	0
20	Korai Kuppam	0	53	0
21	Light House Nadu Kuppam	0	14	0
22	Pasiyavaram	0	32	0
23	Sathankuppam	0	143	0
24	Sembassi Palli Kuppam	0	55	0
25	Thirumalai Nagar	0	43	1
26	Varivan Kuppam	0	56	2
THIRUVALLUR TOTAL		25	1,398	264
DISTRICT : CHENNAI				
TALUK : CHENNAI				
1	A.J.Colony	24	4	2
2	Anna Nagar	0	10	4
3	Ashoknagar	0	1	0
4	Bentleman Garden	1	1	0

TABLE 9. Contd.

SI No.	Name of the village	Mechanized	Outboard	Non-motorized
5	C.G.Colony	59	11	0
6	G.M.Pettai	2	11	5
7	Hll Nagar	0	6	1
8	Kamraj Nagar	8	3	5
9	Kasigarden	3	2	2
10	Kasima Nagar	17	4	2
11	Kasipuram 'A' Block	15	26	0
12	Kasipuram 'B' Block	20	11	5
13	Nagoorar Thottam	3	13	2
14	Poondithangammal Street	13	18	0
15	Poongavanam Kuppam	15	18	0
16	Power Kuppam	1	9	7
17	Puthumanai Kuppam	22	31	40
18	Royapuram	72	21	0
19	Singaravelar Nagar	7	55	8
20	Thideer Nagar Pallavan Nagar	17	10	3
21	Thilagar Nagar Tsunami Kudiyiruppu	5	9	2
22	Vinayagapuram	3	2	1

TABLE 9. Contd.

SI No.	Name of the village	Mechanized	Outboard	Non-motorized
23	Y.M.C.A.Kuppam	1	2	1
TALUK : MYLAPORE				
24	Appayachettiyar	0	2	0
25	Ayothyakuppam	1	17	1
26	Bhavani Kuppam	0	9	4
27	Dooming Kuppam	0	1	0
28	Mattankuppam (South)	0	0	3
29	Mattankuppam(North)	0	4	3
30	Mullimanagar	0	13	26
31	Nadukuppam	0	42	22
32	Nambikkai Nagar	0	29	43
33	Nochikuppam	0	59	10
34	Nochinagar	0	7	1
35	Odaikuppam(Odaima Nagar)	0	65	34
36	Olcott Kuppam	0	12	4
37	Selvaraj Gramam	0	19	1
38	Srinivasapuram	0	5	92
39	Thiruvanniyur Kuppam	0	13	0

TABLE 9. Contd.

Sl No.	Name of the village	Mechanized	Outboard	Non-motorized
40	Ururkuppam	0	17	3
TALUK : TONDIARPET				
41	Attapalayam	0	0	0
42	Muthamizh Nagar	9	4	0
43	Panyaimarthotty	0	0	0
44	V.O.C.Nagar	4	5	0
CHENNAI TOTAL		322	601	337
DISTRICT : KANCHIPURAM				
TALUK : CHENGALPETTU				
1	Devaneri Kuppam	0	31	57
2	Egatturkarikattukuppam	0	6	56
3	Kanathur Reddy Kuppam	0	30	65
4	Kovalam Kuppam	0	83	19
5	Mamallapuram	0	0	63
6	Nemmeli Kuppam	0	2	4
7	Patti Pulam Kuppam	0	0	0
8	Pudu Edaiyur Kuppam	0	1	9
9	Pudu Kalpakkam	0	10	60

TABLE 9. Contd.

SI No.	Name of the village	Mechanized	Outboard	Non-motorized
10	Pudunemneli Kuppam	0	0	6
11	Salavankuppam	0	3	0
12	Semmencheri Kuppam	0	6	43
13	Suleri Kattu Kuppam	0	1	98
TALUK : CHEYYUR				
14	Alambarai North	4	55	14
15	Alambarai South	0	17	2
16	Ali Kuppam	1	0	13
17	Angalaman Kuppam	0	4	26
18	Cuddalore Chinna Kuppam	0	1	8
19	Kadalore Peria Kuppam	0	0	18
20	Kadapakkam Kuppam	0	16	3
21	Mudhaliyar Kuppam	0	18	27
22	Panayur Chinna Kuppam	0	5	43
23	Panayur Peria Kuppam	0	6	40
24	Paramankeri Kuppam	0	51	238
25	Pazhanadu Kuppam	0	7	17
26	Perunthuraikuppam	0	0	107

TABLE 9. Contd.

SI No.	Name of the village	Mechanized	Outboard	Non-motorized
27	Pudunadu Kuppam	0	1	65
TALUK : SAIDUPET				
28	Injampakkam Kuppam	0	0	10
TALUK : SOLING NALLUR				
29	Chinna Neelankarai Kuppam	0	57	4
30	Chinnandi Kuppam	0	14	34
31	Nainar Kuppam	0	64	0
32	Panaiyur Kuppam	0	61	199
33	Peria Neelankarai Kuppam	0	0	64
TALUK : ST.THOMAS MOUNT				
34	Palavakkam Kuppam	0	1	88
TALUK : TAMBARAM				
35	Kottivakkam Kuppam	0	26	40
TALUK : THIRUKAZHU KUNRAM				
36	Kokilamedu Kuppam	0	3	64
37	Pudupattinam Kuppam	0	24	27
38	Sadras Kuppam (North)	0	6	3
39	Sadras Kuppam(South)	0	10	63

TABLE 9. Contd.

SI No.	Name of the village	Mechanized	Outboard	Non-motorized
40	Umari Kuppam	0	0	45
41	Uyyali Kuppam	0	0	156
42	Venburushamkuppam	0	0	16
KANCHIPURAM TOTAL		5	620	1,914
DISTRICT : VILLUPURAM				
TALUK : TINDIVANAM				
1	Anichan Kuppam	0	14	47
2	Anumandaikuppam	2	17	46
3	Chetti Nagar Kuppam	0	7	106
4	Ekkiyar Kuppam	0	52	11
5	Kaipani Kuppam	0	27	60
6	Koonimedu Kuppam	5	24	63
7	Mandavai Pudu Kuppam	0	5	90
8	Mudaliar Kuppam	0	1	50
9	Muthukadu Azhakan Kuppam	0	14	6
10	Nochikuppam	0	1	99
11	Pudu Kuppam	0	0	84
12	Vasavan Kuppam	0	22	63

TABLE 9. Contd.

SI No.	Name of the village	Mechanized	Outboard	Non-motorized
TALUK : VANUR				
13	Bommayar Palayam Kuppam	0	17	76
14	Chinna Mudaliyar Chavadi Kuppam	0	18	48
15	Komuttichavadi Kuppam	8	0	48
16	Nadu Kuppam	0	11	4
17	Pillaichavadykuppam	1	24	106
18	Sothanaikuppam	0	1	49
19	Thanthirayan Kuppam	0	1	53
VILLUPURAM TOTAL		16	256	1,109
DISTRICT : CUDDALORE				
TALUK : CHIDAMBARAM				
1	C.Pudupettai	10	1	6
2	Chinna Vaikal	0	7	0
3	Chinnor North	26	49	0
4	Chinnor South	0	5	0
5	Indranagar	24	4	10
6	Kalaignar Nagar Killai	0	0	165
7	Killai	0	12	2

TABLE 9. Contd.

SI No.	Name of the village	Mechanized	Outboard	Non-motorized
8	Killai M.G.R Nagar	0	9	243
9	Koozhaiyar	7	15	0
10	Kumara Pettai	7	64	1
11	M.G.R.Thittu	0	32	32
12	Madavappallam	0	14	16
13	Mudasal Odai	50	17	17
14	Muzhukkuthurai	0	2	0
15	Nadumudasal Odai	5	9	11
16	Parangi Pettai	0	65	0
17	Pillumedu	82	61	24
18	Pudhukuppam	0	76	0
19	Samiyar Pettai	41	93	34
20	T.S.Petti	210	1	0
21	Vadaku Mudasal Odai	6	23	23
22	Velingarayanpettai	10	109	117
TALUK : CUDDALORE				
23	Akkairaikori	44	47	11
24	Annappanpettai	0	0	0

TABLE 9. Contd.

Sl No.	Name of the village	Mechanized	Outboard	Non-motorized
25	Ayyam Pettai	0	36	36
26	Chitirai Pettai	0	24	17
27	Cuddalore Port	75	80	34
28	Devanampattinam	86	234	109
29	Maniyar Pettai	0	18	15
30	Nallavadu	0	64	5
31	Nanjalingam Pettai	0	19	14
32	Nayakkar Pettai	0	0	38
33	Periyakuppam	0	8	133
34	Pettodai	4	16	32
35	Rajapettai	0	59	0
36	Reddiyar Pettai	3	8	25
37	Singara Thoppu	85	129	46
38	Sonankuppam	32	58	18
39	Sothikuppam	1	57	8
40	Thaikkalthonidurai	2	15	3
41	Thammanam Pettai	3	2	172

TABLE 9. Contd.

SI No.	Name of the village	Mechanized	Outboard	Non-motorized
42	Thazhanguda	0	17	32
CUDDALORE TOTAL		813	1,559	1,449
DISTRICT : NAGAPATTINAM				
TALUK : KEELVELUR				
1	Kameswaram	0	61	9
2	Seruthur	9	266	29
3	Velankanni	0	52	14
4	Vizhundha Mavadi	0	55	48
TALUK : NAGAPATTINAM				
5	Akkrarai Pettai	92	41	9
6	Ariyanattu Street	11	17	0
7	Kallar	26	27	16
8	Keechankuppam	30	37	0
9	Nagore Pattinachery	15	215	55
10	Nambiyar Nagar	94	37	1
11	Samandhanpettai	8	58	44
TALUK : SORKALI				
12	Keezhaamoovar Karai	1	90	50
13	Kodiyampalayam	1	71	0

TABLE 9. Contd.

SI No.	Name of the village	Mechanized	Outboard	Non-motorized
14	Koozhaiyar	13	12	7
15	Kottayamedu	0	61	10
16	Madathukuppam	2	42	7
17	Madavamedu	2	56	23
18	Melamoovarkari	1	11	4
19	Nayakkar Kuppam	1	43	16
20	Pazhaiyar	97	80	36
21	Poompuhar	15	74	33
22	Puthukuppam	11	20	6
23	Chavadi Kuppam	0	17	5
24	Tharkas	1	3	0
25	Thirumullaivasal	0	36	18
26	Thoduvaai	13	25	6
27	Vanagiri	41	86	29
28	Vellamanal	0	77	0
TALUK : THARANGAMBADI				
29	Chinnamedu	0	58	8
30	Chinnoorpettai	0	2	2

TABLE 9. Contd.

Sl No.	Name of the village	Mechanized	Outboard	Non-motorized
31	Kuttiandiyur	1	57	38
32	Perumal Pettai	1	49	5
33	Sinnangudi	0	90	0
34	Tharangambadi	9	107	17
35	Thazhampettai	0	14	0
36	Vellakkovil	4	8	0
37	Chandirpadi	10	47	11
38	Pudupettai	10	32	4
TALUK : VEDARANYAM				
39	Annappettai	0	15	3
40	Arkattuthurai	94	267	171
41	Kodikkarai	61	20	30
42	Kodiyakkadu	10	12	15
43	Kovilthavu	0	0	0
44	Maniyantheevu	0	6	0
45	Naluvadapathi (Pushpavanam)	0	22	31
46	Naluvadapathy	0	92	11
47	Naluvadapathy (Kallimedu)	0	0	0

TABLE 9. Contd.

SI No.	Name of the village	Mechanized	Outboard	Non-motorized
48	Naluedapathy (Sembodai)	0	0	0
49	Naluedapathy (Thamaraipulam)	0	0	0
50	Naluedapathy (Vellappallam)	0	0	0
51	Pannal	0	3	1
52	Pushpavanam	0	74	0
53	Seruthalaikkadu	0	41	65
54	Sinthamanikadu	0	4	11
55	Vanavanmahadevi	7	65	0
56	Vellapallam	0	46	0
57	Voimedu West	0	0	2
NAGAPATTINAM TOTAL		691	2,801	900
DISTRICT : THIRUVARUR				
TALUK : THIRUTHURAIPPOONDI				
1	Alangadu	0	0	0
2	Duraikkadu	0	32	0
3	Jambuvanodai	0	8	0
4	Karaitidal	0	1	0
5	Karaiyankadu	0	0	0

TABLE 9. Contd.

SI No.	Name of the village	Mechanized	Outboard	Non-motorized
6	Karpaganathar Kulam	0	1	0
7	Keezha Vadiyakkadu	0	4	0
8	Munangadu	0	3	4
9	Pettai	0	4	0
10	Sengankadu	0	18	0
11	Thondiyakkadu	0	6	12
12	Uppur	0	0	0
13	Veeranveyal	0	0	0
THIRUVARUR TOTAL		0	77	16
DISTRICT : THANJAVUR				
TALUK : PATTUKKOTTAI				
1	Arumugakittangi Street	0	9	0
2	Chinnamanai	5	16	9
3	Eripurakkurai	0	81	0
4	Gandhinagar	0	34	1
5	Kallivayalthottam	86	22	0
6	Karaiyoor Street	0	59	3
7	Keezhathottam	3	115	54

TABLE 9. Contd.

Sl No.	Name of the village	Mechanized	Outboard	Non-motorized
8	Kollukadu	0	51	0
9	Mallipattinam	18	64	1
10	Manora Colony	0	8	9
11	Maravakkadu	0	0	0
12	Pudupattinam	0	21	8
13	Thambikkottai	0	0	0
14	Tharagar Street (Asath Nagar)	0	45	0
TALUK : PERUVARANI				
15	Adaikathevan	0	2	23
16	Ammanichathiram	0	0	0
17	Annanagar Pudutheru	0	18	0
18	Ganeshapuram	0	74	13
19	Kalumankuda	2	36	36
20	Karankuda	0	56	15
21	Manthiripattinam	0	14	21
22	Mettupalayam	0	3	12
23	Pudu Theru	2	7	0
24	Sambaipattinam	2	20	6

TABLE 9. Contd.

SI No.	Name of the village	Mechanized	Outboard	Non-motorized
25	Sembiyanmadvi Pattinam	3	88	2
26	Pillaiyarthidal	1	22	5
27	Senthalaipattinam	4	25	32
28	Sethubavachathram	44	22	14
29	Somanathanpattinam	0	16	1
30	Subbamal Chathiram	0	4	10
31	Vallavanapattinam	0	48	28
THANJAVUR TOTAL		170	980	303
DISTRICT : PUDUKKOTTAI				
TALUK : AVUDAYARKOIL				
1	Arasanagaripattinam	0	86	7
2	Enathi	0	0	69
3	Gopala Pattinam	0	54	27
4	Mimisal	0	53	0
5	Muthukuda	0	106	18
6	R.Pudupattinam	0	136	0
TALUK : MANAMELKUDI				
7	Alaganvayal	0	10	0

TABLE 9. Contd.

SI No.	Name of the village	Mechanized	Outboard	Non-motorized
8	Ammappattinam	0	16	21
9	Anthonyarpuram	0	71	1
10	Athi Pattinam	0	10	0
11	Ayyampattinam	0	49	0
12	Chellanenthal	138	27	0
13	Embavayal	23	12	0
14	Jagathappattinam	0	9	2
15	Kandanivayal	0	1	12
16	Kattumavadi	0	20	33
17	Keezhakudiyiruppu	3	28	0
18	Kottaipattinam	107	22	114
19	Krishnajipattinam	5	85	11
20	Kumarappan Vayal	29	45	22
21	Melasthannam	0	2	34
22	Mumbalai	0	0	0
23	Muthanenthal	0	12	0
24	Parvathiambal Puram Palakkudi	4	33	19
25	Pattangadu	0	2	30

TABLE 9. Contd.

Sl No.	Name of the village	Mechanized	Outboard	Non-motorized
26	Ponnagaram	0	68	0
27	Prathabiramanpattinam	0	40	13
28	Pudukudi	2	180	1
29	Seetharamanpattinam	0	0	27
30	Thirumangalapattinam	0	22	2
31	Thulasiya Pattinam	0	10	0
32	Vadaku Manamelkudi	0	17	17
33	Vadakuammappattinam	0	128	63
PUDUKKOTTAI TOTAL		311	1,354	543
DISTRICT : RAMANATHAPURAM				
TALUK : KADALADI				
1	Adan Cherry	0	0	6
2	Adham Chery	0	0	18
3	Chinna Ervadi	24	0	24
4	Kalpar	0	0	6
5	Kamaraja Puram	0	0	0
6	Keezhamunthal	67	0	57
7	Manikkam Nagar	0	0	0

TABLE 9. Contd.

Sl No.	Name of the village	Mechanized	Outboard	Non-motorized
8	Melamunthal	0	3	2
9	Meyyappan Valasai	2	0	0
10	Mookkaiyur	65	0	1
11	Munthal Colony	3	1	14
12	Narippaiyur North	0	0	0
13	Narippaiyur South	5	0	18
14	Oppilan	2	0	9
15	Periyanayagipuram	0	0	0
16	Pichaimoopan Valasai	12	0	10
17	Pudukudiyiruppu	0	0	0
18	Rochma Nagar	78	0	0
19	Sadaimunian Valasai	27	0	44
20	T.Mariyur	2	4	3
21	Valinokkam	47	0	0
22	Vellapatti	14	0	0
23	Veppamarathupanai	4	2	0
TALUK : RAMANATHAPURAM				
24	Agasthiyarkottam	0	0	0

TABLE 9. Contd.

SI No.	Name of the village	Mechanized	Outboard	Non-motorized
25	Akaida Valasai	0	0	0
26	Ammankoil Kudiyuruppu	5	7	35
27	Ananthapuram	0	0	23
28	Anjeneyapuram	5	0	10
29	Athangarai	61	2	36
30	Athiyaman	0	1	0
31	Bharathinagar	32	0	28
32	Chittankadu	0	0	4
33	Collan Thoppu	0	0	7
34	Devar Nagar	0	0	0
35	Devipattinam (North)	19	27	17
36	Devipattinam(South)	15	76	28
37	Dhargavalasai	50	0	28
38	Edayar Valasai	0	0	0
39	Five Acre	0	0	11
40	Ilangamani	0	0	0
41	Indhranagar	6	0	24
42	Iranian Valasai	19	12	31

TABLE 9. Contd.

SI No.	Name of the village	Mechanized	Outboard	Non-motorized
43	Irumani	8	0	53
44	Kadukkai Valsai	0	0	0
45	Kal Kadu	2	0	2
46	Kalangiam Nagar	9	1	7
47	Kalimangundu	12	0	13
48	Kalkinatra Valasi	0	0	0
49	Kannamunai	0	1	0
50	Karan	0	0	1
51	Karichangundu	0	0	0
52	Kattayan Valasai	14	0	6
53	Kattayanperan Valasai	0	0	7
54	Keezhakkarai	13	0	26
55	Kenikaravalasai	0	0	0
56	Kilackupudu Nagar	10	0	0
57	Krishnapuram (Block: Thiruppulani)	0	0	1
58	Kumbaram	0	0	5
59	Kunjar Valasai	1	0	0
60	Kupachi Valasai	0	0	0

TABLE 9. Contd.

SI No.	Name of the village	Mechanized	Outboard	Non-motorized
61	Kuppai Valasai	0	0	5
62	Kuthukkal Valasai	1	0	0
63	Manangudi	0	0	0
64	Mandapam	154	0	78
65	Manghaleshwarinagar	4	0	43
66	Mani Valasai	2	0	6
67	Manthoppu	0	0	0
68	Maraykayar Pattinam	0	0	0
69	Mayakulam	0	0	0
70	Meenavarkuppam	28	0	7
71	Mottaikizhavan Valasai	3	0	2
72	Mottayan Valasai	0	0	6
73	Mudiveeran Pattinam	2	26	10
74	Munaikkadu	26	0	16
75	Muthraiyar Nagar	1	0	15
76	Muthupettai	0	0	5
77	Muthuregunathapuram	0	0	17
78	Nadumankadu	0	0	6

TABLE 9. Contd.

SI No.	Name of the village	Mechanized	Outboard	Non-motorized
79	Naduvalasai	0	0	0
80	Nagachi	0	0	0
81	Nambayee Valasai	0	0	0
82	Naraiyurani	0	0	0
83	Nochiyurani	0	0	0
84	Pakkirippapallivasal	4	0	46
85	Palani Valasai	4	25	15
86	Palkulam	1	0	0
87	Pannaikarai	0	0	0
88	Pannattar Street	7	0	1
89	Pathanenthal	0	2	0
90	Periyapattiam	25	0	66
91	Pillai Madam	0	0	0
92	Pirappanvalasai	1	0	6
93	Pudumadam	9	5	31
94	Puduvalasai	3	0	23
95	Puthukudiyuruppu	16	7	16
96	Puthukudiyuruppu North	0	0	1

TABLE 9. Contd.

SI No.	Name of the village	Mechanized	Outboard	Non-motorized
97	Salai Thottam	0	0	3
98	Salai Valasai	0	0	0
99	Samathuvapuram	0	0	0
100	Sambai	0	0	0
101	Samy Thoppu	0	0	7
102	Sathakon Valasai	0	0	0
103	Sedukarai	2	2	39
104	Seeniappadharga	11	3	4
105	Sethu Nagar	0	0	15
106	Settipanai	0	0	2
107	Shanmugavel Pattinam	1	0	17
108	Sivagamipuram	18	0	9
109	Sogaiyan Thoppu	33	2	0
110	Sooran Kattu Valasai	0	0	0
111	Sundaramudayam	0	0	0
112	Thalai Thoppu	1	0	19
113	Thillai Nachiamman Kudiyaruppu	0	0	7
114	Thinaikulam	3	0	0

TABLE 9. Contd.

SI No.	Name of the village	Mechanized	Outboard	Non-motorized
115	Thoppa Valasai	3	0	36
116	Thoppu Valasai	13	0	14
117	Thuthivalasai	0	0	0
118	Usilankattuvalasai	0	0	0
119	Valayarvadi	6	19	17
120	Vattan Valasai	0	0	14
121	Vedalai	22	5	71
122	Velayuthapuram	15	0	22
123	Vellayan Valasai	0	0	1
124	Krishnapuram (Block: Panai Kulam)	9	3	24
TALUK : RAMESWARAM				
125	Akkalmadam	39	0	9
126	Antonyar Puram	40	0	0
127	Ariyan Kundu	2	0	37
128	Cheran Kottai	13	0	54
129	Chinnappalam	36	0	66
130	Erakadu	1	0	126
131	Francis Nagar	69	0	0

TABLE 9. Contd.

SI No.	Name of the village	Mechanized	Outboard	Non-motorized
132	Karaiyur	27	0	70
133	Kudieruppu	0	0	100
134	Kudukal	7	0	16
135	Mangadu	0	0	85
136	Munthal Munai	11	0	1
137	Nalupanai	12	0	0
138	Natarajapuram	55	0	132
139	Olaikkuda	3	0	198
140	Pamban	47	0	0
141	Pillaikulam	0	0	7
142	Rama Krishna Puram	30	0	52
143	Rameswaram	32	0	6
144	Sambai	0	0	159
145	Savariar Nagar	41	0	3
146	Soosiyappar Pattinam	163	0	35
147	Sudukattanpatti	2	0	43
148	Thangachimadam	133	0	3
149	Therkuvadi	58	0	9

TABLE 9. Contd.

SI No.	Name of the village	Mechanized	Outboard	Non-motorized
150	Thoppukadu	17	0	37
151	Vadakadu	0	0	0
152	Vallathadi	42	0	3
153	Verkkodu	30	0	5
154	Victoryar Nagar	96	2	6
155	Villundi	1	0	0
TALUK : THIRUVADANAI				
156	Kadalore	0	1	2
157	Karangadu	2	99	10
158	Langiadi	120	0	102
159	M.R.Pattinam	0	16	12
160	Manakudi	0	0	0
161	Morpanai	69	123	104
162	Mullimunai	75	109	56
163	Nambuthalai	150	43	5
164	Narenthal	0	23	4
165	P.V.Pattinam	0	28	17
166	Passipattinam	1	185	29

TABLE 9. Contd.

Sl No.	Name of the village	Mechanized	Outboard	Non-motorized
167	Pudukadu	1	0	0
168	Puthukudi	30	246	0
169	Puthupattinam	15	110	49
170	Sambai	4	0	1
171	Soliyakudi (M.V.Pattinam)	73	0	17
172	Sp Pattinam	0	0	67
173	Thamodharam Pattinam	0	60	0
174	Theerdhandathanam	0	46	12
175	Thirupalaikudi North	1	163	80
176	Thirupalaikudi(South)	0	59	13
177	Thondi (Mahasakthipuram)	211	191	12
178	V.S.Madam	2	0	3
RAMANATHAPURAM TOTAL		2,822	1,740	3,214
DISTRICT : TUTICORIN				
TALUK : OTTAPIDARAM				
1	Vellapatti	53	8	126
2	Pattinamaruthur	21	0	3
3	Tharuvaiikulam	199	0	4

TABLE 9. Contd.

Sl No.	Name of the village	Mechanized	Outboard	Non-motorized
TALUK : SATHANKULAM				
4	Periyathazhai	0	240	4
TALUK : TIRUCHENDUR				
5	Alanthalai	0	115	0
6	Amalinagar	0	121	1
7	Jeevanagar	12	2	3
8	Komputhurai	0	83	0
9	Kulasekara Patnam	23	2	4
10	Manapadu	2	202	19
11	Punnakayal	37	165	27
12	Singithurai	56	20	9
13	Tsunami Nagar(Anna Nagar)	0	8	8
14	Veerapandia Pattinam	12	70	5
TALUK : TUTICORIN				
15	Alangarathatu	7	1	0
16	Ananda Nagar	4	0	0
17	Inico Nagar	5	74	12
18	Loorthampalpuram	4	0	0

TABLE 9. Contd.

SI No.	Name of the village	Mechanized	Outboard	Non-motorized
19	Meenavar Colony	41	25	56
20	Mettupatti	52	1	6
21	Rajapalayam	7	0	31
22	Siluvaipatti	7	0	20
23	Talamuthunagar	29	1	80
24	Threspuram	283	54	7
25	Tuticorin F.H.	42	7	7
26	Voc Statue	20	1	12
TALUK : VILATHIKULAM				
27	Keezhavaipar	7	54	7
28	Periya Samypuram	6	3	14
29	Sippikulam	10	30	0
30	Vembar (South)	102	4	18
31	Vembar(North)	33	2	3
TALUK : SRIVAIKUNDAM				
32	Pazhayakayal	4	3	60
TUTICORIN TOTAL		1,078	1,296	546

TABLE 9. Contd.

SI No.	Name of the village	Mechanized	Outboard	Non-motorized
DISTRICT : TIRUNELVELI				
TALUK : RADHAPURAM				
1	Idinthakarai	0	195	9
2	Kooduthalai	0	42	1
3	Koottapannai	0	82	0
4	Koottapuli	0	124	14
5	Kuthenkuzhi	0	160	77
6	Periyathalai	2	25	14
7	Perumanal	0	7	77
8	Thomaiyarpuram	0	21	0
9	Uvari	1	144	154
	TIRUNELVELI TOTAL	3	800	346
DISTRICT : KANYAKUMARI				
TALUK : AUGASTESWARAM				
1	Annainagar	1	1	123
2	Arokiapuram	0	82	0
3	Azhikkal	6	70	71
4	Chinnamuttom	24	118	54

TABLE 9. Contd.

SI No.	Name of the village	Mechanized	Outboard	Non-motorized
5	Kanyakumari	100	116	7
6	Keezhamannakkudi	0	148	0
7	Kesavan Puthenthurai	0	16	39
8	Kovalam	0	127	17
9	Manakkudy	0	121	89
10	Pallam	5	184	0
11	Periyakaadu	0	0	52
12	Pillaithoppu-Melathurai	12	37	26
13	Pozhikkarai	1	10	44
14	Puthenthurai	0	25	0
15	Puthugramam	0	7	0
16	Rajakkamanglam Thurai	0	12	129
17	Siluvaiyanagar	1	15	0
18	Vavathurai	0	7	4
TALUK : KALKULAM				
19	Chinnavalai	5	38	9
20	Colachel	4	229	124
21	Keezhakadiyapattinam	5	125	8

TABLE 9. Contd.

SI No.	Name of the village	Mechanized	Outboard	Non-motorized
22	Keezhamuttom	9	79	7
23	Kodimunai	14	174	74
24	Kottilpadu	0	146	210
25	Mela Kadiyapatnam	8	171	3
26	Melamuttom	0	141	5
27	Periyavillai	0	28	88
28	Puthoor	1	77	143
29	Simoncolony	0	72	0
30	Vaniyakudi	11	0	92
31	Kurumpanai	25	191	102
TALUK : VILAVANKODE				
32	Enayam	2	170	155
33	Enayam Puthen Thurai	3	353	36
34	Eraviputhenthurai	107	14	178
35	Eraymanthurai	5	15	20
36	Ezhudesam Chinnathurai	34	10	46
37	Helen Colony	0	53	7
38	Keezhamidalam	0	3	5

TABLE 9. Contd.

Sl No.	Name of the village	Mechanized	Outboard	Non-motorized
39	Kurumpannai	14	44	52
40	Marthandahnthurai	2	91	88
41	Melmidalam	0	55	90
42	Mullurthurai	3	19	90
43	Neerodi	2	156	82
44	Poothurai	25	49	33
45	Ramanthurai	7	100	17
46	Thothoor	70	28	3
47	Vallavillai	21	64	47
KANYAKUMARI TOTAL		527	3,791	2,469
TAMILNADU TOTAL		6,783	17,273	13,410

TABLE 10. FISHING CRAFT IN THE FISHERY

SI No.	Name of the landing centre	Trawlers	Gillnetters	Liners	Ring seiners	Others	Total Mechanized	Motorized	Non-motorized	Total
DISTRICT : THIRUVALLUR										
1	Thirumalainagar Kuppam	0	0	0	0	0	0	140	0	140
2	Vairavan Kuppam	0	0	0	0	0	0	140	20	160
3	Sathan Kuppam	0	0	0	0	0	0	90	25	115
4	Goonan Kuppam	0	0	0	0	0	0	170	20	190
5	Arangam Kuppam	0	0	0	0	0	0	220	0	220
6	Light House Kuppam	0	0	0	0	0	0	35	0	35
7	Korai Kuppam	0	0	0	0	0	0	88	5	93
8	Sempbasipalli Kuppam	0	0	0	0	0	0	80	0	80
9	Pasivarakuppam(Rajiv Gandhi Kuppam)	0	0	0	0	0	0	59	0	59
10	Kattupalli Kuppam	0	0	0	0	0	0	0	2	2
11	Ennore Kuppam	0	0	0	0	0	0	37	0	37
12	Nettukuppam	0	0	0	0	0	0	75	30	105
13	Thazham Kuppam	0	0	0	0	0	0	148	60	208
14	Kathivakkam Peria Kuppam	0	0	0	0	0	0	49	0	49
15	Kathivakkam Chinna Kuppam	0	0	0	0	0	0	36	0	36

TABLE 10. Contd.

SI No.	Name of the landing centre	Trawlers	Gillnetters	Liners	Ring seiners	Others	Total Mechanized	Motorized	Non-motorized	Total
16	Ernavoor Kuppam	0	0	0	0	0	0	29	0	29
17	Indira Gandhi Kuppam	0	0	0	0	0	0	44	10	54
18	Kasikoil Kuppam	0	0	0	0	0	0	79	20	99
	THIRUVALLUR TOTAL	0	0	0	0	0	0	1519	192	1711
DISTRICT : CHENNAI										
1	Nochi Kuppam	0	0	0	0	0	0	135	45	180
2	Thiruvanniyur Kuppam	0	0	0	0	0	0	54	12	66
3	Triplicane	0	0	0	0	0	0	25	35	60
4	Ayothi Kuppam	0	0	0	0	0	0	49	14	63
5	Nadu Kuppam	0	0	0	0	0	0	35	18	53
6	Dooming Kuppam	0	0	0	0	0	0	8	25	33
7	Mulli Kuppam	0	0	0	0	0	0	9	12	21
8	Mullimanagar	0	0	0	0	0	0	17	10	27
9	Urur Kuppam	0	0	0	0	0	0	25	15	40
10	Odaikuppam	0	0	0	0	0	0	58	8	66
11	Madras Fisheries Harbour	569	132	0	0	0	701	886	451	2038

TABLE 10. Contd.

SI No.	Name of the landing centre	Trawlers	Gillnetters	Liners	Ring seiners	Others	Total Mechanized	Motorized	Non-motorized	Total
12	Bhavanikuppam	0	0	0	0	0	0	2	5	7
13	Nambikkainagar	0	0	0	0	0	0	1	10	11
14	Olcottkuppam	0	0	0	0	0	0	24	5	29
CHENNAI TOTAL		569	132	0	0	0	701	1328	665	2694
DISTRICT : KANCHIPURAM										
1	Kottivakkam Kuppam	0	0	0	0	0	0	40	30	70
2	Chinna Neelengarai Kuppam	0	0	0	0	0	0	40	30	70
3	Peria Neelengarai Kuppam	0	0	0	0	0	0	30	20	50
4	Chinnandi Kuppam	0	0	0	0	0	0	22	15	37
5	Injambakkam Kuppam	0	0	0	0	0	0	22	10	32
6	Panayur Kuppam	0	0	0	0	0	0	72	8	80
7	Nainar Kuppam	0	0	0	0	0	0	70	10	80
8	Kanathur Reddi Kuppam	0	0	0	0	0	0	70	50	120
9	Karikattu Kuppam	0	0	0	0	0	0	70	10	80
10	Kovalam Kuppam	0	0	0	0	0	0	53	30	83
11	Devaneri And Salavan Kuppam	0	0	0	0	0	0	45	11	56

TABLE 10. Contd.

SI No.	Name of the landing centre	Trawlers	Gillnetters	Liners	Ring seiners	Others	Total Mechanized	Motorized	Non-motorized	Total
12	Palavakkam Kuppam	0	0	0	0	0	0	70	20	90
13	Semmanjeri Kuppam	0	0	0	0	0	0	51	20	71
14	Pudu Kalpakkam Kuppam	0	0	0	0	0	0	44	30	74
15	Nemili Kuppam	0	0	0	0	0	0	25	4	29
16	Sullerikattu Kuppam	0	0	0	0	0	0	28	20	48
17	Pattipulam Kuppam	0	0	0	0	0	0	23	40	63
18	Pudu Edaiyur Kuppam	0	0	0	0	0	0	23	5	28
19	Mahabalipuram Kuppam	0	0	0	0	0	0	60	20	80
20	Cheyyur Kuppam(Umari Kuppam)	0	0	0	0	0	0	70	50	120
21	Sadras Kuppam	0	0	0	0	0	0	55	24	79
22	Pudupattinam Kuppam	0	0	0	0	0	0	80	20	100
23	Uyyali Kuppam	0	0	0	0	0	0	98	50	148
24	Kadalur Chinna Kuppam	0	0	0	0	0	0	47	37	84
25	Kadalur Peria Kuppam	0	0	0	0	0	0	56	30	86
26	Ali Kuppam	0	0	0	0	0	0	52	20	72
27	Perunthurvu Kuppam	0	0	0	0	0	0	24	15	39

TABLE 10. Contd.

SI No.	Name of the landing centre	Trawlers	Gillnetters	Liners	Ring seiners	Others	Total Mechanized	Motorized	Non-motorized	Total
28	Paramangani Kupam	0	0	0	0	0	0	61	20	81
29	Thazhathali Kuppam (Mudaliyar Kuppam)	0	0	0	0	0	0	130	2	132
30	Panayur Peria Kuppam	0	0	0	0	0	0	60	15	75
31	Kadapakkam Kuppam	0	0	0	0	0	0	46	26	72
32	Alambarai Kuppam	0	0	0	0	0	0	60	20	80
33	Vempurusham Kuppam	0	0	0	0	0	0	33	0	33
34	Kokilamedu Kuppam	0	0	0	0	0	0	45	25	70
35	Angalamman Kuppam	0	0	0	0	0	0	45	30	75
36	Pazhaya Nadu Kuppam	0	0	0	0	0	0	29	20	49
37	Pudu Nadu Kuppam	0	0	0	0	0	0	100	27	127
38	Panaiyur Chinna Kuppam	0	0	0	0	0	0	34	15	49
39	Sadras Kuppam(South)	0	0	0	0	0	0	55	21	76
40	Villamborekuppam	0	0	0	0	0	0	20	10	30
41	Pudunemmeli Kuppam	0	0	0	0	0	0	16	2	18
42	Salvan Kuppam	0	0	0	0	0	0	5	1	6
KANCHIPURAM TOTAL		0	0	0	0	0	0	2079	863	2942

TABLE 10. Contd.

SI No.	Name of the landing centre	Trawlers	Gillnetters	Liners	Ring seiners	Others	Total Mechanized	Motorized	Non-motorized	Total
DISTRICT : VILLUPURAM										
1	Vasan Kuppam	0	0	0	0	0	0	110	20	130
2	Kaipani Kuppam	0	0	0	0	0	0	200	50	250
3	Eggi Kuppam	0	0	0	0	0	0	200	20	220
4	Pudu Kuppam	0	0	0	0	0	0	32	40	72
5	Komuthi Chavadi Kuppam	0	0	0	0	0	0	50	25	75
6	Anumandhai Kuppam	0	0	0	0	0	0	150	50	200
7	Chetti Nagar	0	0	0	0	0	0	26	150	176
8	Nochi Kuppam	0	0	0	0	0	0	4	20	24
9	Koonimedu Kuppam	0	0	0	0	0	0	130	10	140
10	Mudaliar Kuppam	0	0	0	0	0	0	120	10	130
11	Anichan Kuppam	0	0	0	0	0	0	100	50	150
12	Pommaiya Palayam	0	0	0	0	0	0	160	20	180
13	Chinna Mudaliar Chavadi Kuppam	0	0	0	0	0	0	130	30	160
14	Nadu Kuppam	0	0	0	0	0	0	50	10	60
15	Pillaichavadi Kuppam (T)	0	0	0	0	0	0	50	20	70

TABLE 10. Contd.

SI No.	Name of the landing centre	Trawlers	Gillnetters	Liners	Ring seiners	Others	Total Mechanized	Motorized	Non-motorized	Total
16	Mandavai Pudu Kuppam	0	0	0	0	0	0	50	15	65
17	Thanthirayan Kuppam	0	0	0	0	0	0	28	40	68
18	Sothanai Kuppam	0	0	0	0	0	0	20	40	60
VILLUPURAM TOTAL		0	0	0	0	0	0	1610	620	2230
DISTRICT : CUDDALORE										
1	Thazhankuda	0	0	0	0	0	0	102	20	122
2	Sonan Kuppam	7	42	0	0	0	49	50	90	189
3	Sothi Kuppam	4	0	0	15	0	19	215	50	284
4	Rasa Pettai	0	0	0	3	0	3	53	15	71
5	Chitra Pettai	5	0	0	0	0	5	55	40	100
6	Peria Kuppam	0	0	0	0	0	0	9	10	19
7	Samiar Pettai	0	0	0	0	0	0	40	0	40
8	Pudu Kuppam	0	0	0	0	0	0	45	6	51
9	Pudu Pettai	0	0	0	0	0	0	65	10	75
10	Parangi Pettai	0	0	0	0	0	0	50	10	60
11	Mudasal (Including Nadu Mudasal)	0	0	0	0	0	0	15	0	15

TABLE 10. Contd.

Sl No.	Name of the landing centre	Trawlers	Gillnetters	Liners	Ring seiners	Others	Total Mechanized	Motorized	Non-motorized	Total
12	M.G.R. Thittu	0	0	0	0	0	0	40	5	45
13	Thammonam Pettai	0	0	0	0	0	0	1	40	41
14	Nanjalingam Pettai	0	0	0	0	0	0	0	15	15
15	Pettodai	0	0	0	0	0	0	35	30	65
16	Iyyam Pettai	0	0	0	0	0	0	31	116	147
17	Annappam Pettai & Reddiyar Pettai	0	0	0	0	0	0	35	60	95
18	Madava Pallam	0	0	0	0	0	0	45	5	50
19	Kumara Pettai	0	0	0	0	0	0	30	5	35
20	Velingarayan Pettai	0	0	0	0	0	0	50	10	60
21	Indira Nagar	0	0	0	0	0	0	25	0	25
22	Chinna Vaikal	0	2	0	2	0	4	100	20	124
23	Kannagi Nagar	0	0	0	0	0	0	25	0	25
24	Pillumedu	0	0	0	8	0	8	25	5	38
25	Devanampattinam	20	0	0	56	0	76	490	50	616
26	Cuddalore Fisheries Harbour	578	35	0	60	0	673	70	0	743
27	Chinnor North	0	0	0	0	0	0	10	15	25

TABLE 10. Contd.

SI No.	Name of the landing centre	Trawlers	Gillnetters	Liners	Ring seiners	Others	Total Mechanized	Motorized	Non-motorized	Total
28	Chinnor South	0	0	0	0	0	0	10	15	25
29	Kalaingar Nagar	0	0	0	0	0	0	20	0	20
30	Killai	0	0	0	0	0	0	65	0	65
31	Koozhaiyar	0	0	0	0	0	0	25	0	25
32	M.G.R.Nagar Killai	0	0	0	0	0	0	10	4	14
33	Mudusal Odai	0	0	0	0	0	0	90	10	100
34	Muzhakkaiturai	0	0	0	0	0	0	25	4	29
35	Cholagi Pettai	0	0	0	0	0	0	45	10	55
36	Akkarai Kori	14	38	0	0	0	52	7	0	59
37	Ayyam Pettai	0	0	0	0	0	0	31	116	147
38	Maniyar Pettai	0	0	0	0	0	0	1	15	16
39	Nallavadu	0	0	0	0	0	0	50	4	54
40	Nayakkar Pettai	0	0	0	0	0	0	0	10	10
41	Reddiyar Pettai	0	0	0	0	0	0	30	10	40
42	Singara Thoppu	10	35	0	10	5	60	60	5	125
43	Thaikkal Thonidurai	5	0	0	95	0	100	30	0	130

TABLE 10. Contd.

SI No.	Name of the landing centre	Trawlers	Gillnetters	Liners	Ring seiners	Others	Total Mechanized	Motorized	Non-motorized	Total
44	Nadumudasal	0	0	0	0	0	0	45	6	51
CUDDALORE TOTAL		643	152	0	249	5	1049	2255	836	4140
DISTRICT : NAGAPATTINAM										
1	Kodiyampalayam	0	0	0	0	0	0	37	32	69
2	Madavamedu	0	0	0	0	0	0	95	25	120
3	Kottaimedu	0	0	0	0	0	0	95	15	110
4	Koozhaiyar	0	0	0	0	0	0	31	20	51
5	Thoduvai	9	0	0	0	0	9	104	4	117
6	Thirumullai Vasal	19	0	0	0	0	19	152	185	356
7	Keezha Moovar Karai	0	0	0	0	0	0	46	56	102
8	Mela Moovar Karai	0	0	0	0	0	0	25	12	37
9	Chavadi Kuppam	0	0	0	0	0	0	13	0	13
10	Naicker Kuppam	0	0	0	0	0	0	35	52	87
11	Madathu Kuppam (Andipettai)	0	0	0	0	0	0	25	32	57
12	Pudu Kuppam	0	0	0	0	0	0	37	15	52
13	Vanagiri	20	0	0	0	0	20	150	42	212

TABLE 10. Contd.

SI No.	Name of the landing centre	Trawlers	Gillnetters	Liners	Ring seiners	Others	Total Mechanized	Motorized	Non-motorized	Total
14	Chinna Vanagiri Or Chinna Medu	0	0	0	0	0	0	40	25	65
15	Chinnangudi	0	0	0	0	0	0	140	92	232
16	Singaravelar Fisheries Harbour (Pazhayar)	226	0	0	0	0	226	80	55	361
17	Kaveri Pattinam	41	0	0	0	0	41	242	36	319
18	Kuttiyandiur	0	0	0	0	0	0	65	26	91
19	Tharangampadi (Tranquebar)	12	0	0	0	0	12	170	20	202
20	Chandrapadi	11	0	0	0	0	11	172	21	204
21	Nagore-Pattinacherry	0	0	0	0	0	0	253	47	300
22	Samanthan Pettai	0	0	0	0	0	0	125	30	155
23	Nambiar Nagar	27	0	0	0	0	27	179	36	242
24	Akkarai Pettai	0	0	0	0	0	0	70	0	70
25	Keechan Kuppam	0	0	0	0	0	0	105	25	130
26	Seruthur	0	0	0	0	0	0	215	27	242
27	Arcottu Thurai	70	0	0	0	0	70	225	10	305
28	Kodiakkarai (Point Calimere)	0	0	0	0	0	0	126	30	156
29	Vella Pallam	0	0	0	0	0	0	225	10	235

TABLE 10. Contd.

SI No.	Name of the landing centre	Trawlers	Gillnetters	Liners	Ring seiners	Others	Total Mechanized	Motorized	Non-motorized	Total
30	Thazham Pettai	0	0	0	0	0	0	29	6	35
31	Pudu Pettai	0	0	0	0	0	0	95	27	122
32	Perumal Pettai	0	0	0	0	0	0	110	20	130
33	Bommaian Pettai (Vellakoil)	0	0	0	0	0	0	150	20	170
34	Chinnoor Pettai	0	0	0	0	0	0	23	15	38
35	Kallar Kuppam	0	0	0	0	0	0	0	0	0
36	Velankanni	0	0	0	0	0	0	78	4	82
37	Kameswaram	0	0	0	0	0	0	70	33	103
38	Vilundamavadi	0	0	0	0	0	0	50	21	71
39	Vanamadevi	3	0	0	0	0	3	104	10	117
40	Pushpa Vanam	0	0	0	0	0	0	30	10	40
41	Nagapattinam Bridge Point	489	0	0	0	0	489	0	0	489
NAGAPATTINAM TOTAL		927	0	0	0	0	927	4016	1146	6089
DISTRICT : THIRUVARUR										
1	Karaitidal	0	0	0	0	0	0	13	35	48
2	Akkaraikadu (Jambavan Odai)	0	0	0	0	0	0	16	0	16

TABLE 10. Contd.

SI No.	Name of the landing centre	Trawlers	Gillnetters	Liners	Ring seiners	Others	Total Mechanized	Motorized	Non-motorized	Total
3	Muthupettai	0	0	0	0	0	0	53	3	56
THIRUVARUR TOTAL		0	0	0	0	0	0	82	38	120
DISTRICT : THANJAVUR										
1	Manthiripattinam	0	0	0	0	0	0	0	0	0
2	Pudupattinam-2	0	0	0	0	0	0	0	0	0
3	Karaiyur Street	0	0	0	0	0	0	68	38	106
4	Ganesapuram	0	0	0	0	0	0	61	4	65
5	Sunnambukkara Street	0	0	0	0	0	0	172	11	183
6	Eripurakkurai	0	0	0	0	0	0	69	0	69
7	Alathikadu(Keezha Thottam)	0	0	0	0	0	0	127	4	131
8	Kollukadu	0	0	0	0	0	0	46	2	48
9	Pudupattinam	0	0	0	0	0	0	32	18	50
10	Chinna Manai	0	0	0	0	0	0	24	49	73
11	Manora Colony	0	0	0	0	0	0	30	0	30
12	Sembai Pattinam	0	0	0	0	0	0	19	2	21
13	Senthalai Pattinam	0	0	0	0	0	0	37	4	41

TABLE 10. Contd.

SI No.	Name of the landing centre	Trawlers	Gillnetters	Liners	Ring seiners	Others	Total Mechanized	MotORIZED	Non-motORIZED	Total
14	Bander Pattinam (Manthiri Pattinam)	0	0	0	0	0	0	27	3	30
15	Pudu Theru	0	0	0	0	0	0	30	0	30
16	Somanathan Pattinam	0	0	0	0	0	0	21	5	26
17	Vallavan Pattinam	0	0	0	0	0	0	36	39	75
18	Pillaiyar Thidal	0	0	0	0	0	0	23	2	25
19	Kalimangadu	0	0	0	0	0	0	46	42	88
20	Othai Veedu	0	0	0	0	0	0	30	50	80
21	Karanguda	0	0	0	0	0	0	70	0	70
22	Adaikkathevan	0	0	0	0	0	0	1	23	24
23	Vadakur	0	0	0	0	0	0	91	10	101
24	Mallipattinam	137	0	0	0	0	137	109	3	249
25	Sethubavachatram	75	0	0	0	0	75	32	27	134
	THANJAVUR TOTAL	212	0	0	0	0	212	1201	336	1749
DISTRICT : PUDUKKOTTAI										
1	Vadaku Ammapattinam	0	0	0	0	0	0	44	19	63
2	Pudur (Pudu Pattinam)	0	0	0	0	0	0	148	0	148

TABLE 10. Contd.

Sl No.	Name of the landing centre	Trawlers	Gillnetters	Liners	Ring seiners	Others	Total Mechanized	Motorized	Non-motorized	Total
3	Puthukuda (Muthukuda)	0	0	0	0	0	0	122	0	122
4	Kattumavadi	0	0	0	0	0	0	58	48	106
5	Pradabiraman Pattinam	0	0	0	0	0	0	21	2	23
6	Krishnaji Pattinam	0	0	0	0	0	0	39	62	101
7	Thulasapattinam North (Ponnagram)	0	0	0	0	0	0	25	57	82
8	Thulasipattinam South (Antoniar Puram)	0	0	0	0	0	0	28	66	94
9	Amma Pattinam	0	0	0	0	0	0	19	12	31
10	Pudukudi North	0	0	0	0	0	0	70	52	122
11	Pudukudi South	0	0	0	0	0	0	60	55	115
12	Ayyampattinam	0	0	0	0	0	0	8	23	31
13	Empavayal	0	0	0	0	0	0	9	0	9
14	Palakudi	0	0	0	0	0	0	4	23	27
15	Kumarappan Vayal	0	0	0	0	0	0	4	3	7
16	Gopala Pattinam	0	0	0	0	0	0	89	0	89
17	Arasa Nagari	0	0	0	0	0	0	39	0	39
18	Kottai Pattinam	206	0	0	0	0	206	15	24	245

TABLE 10. Contd.

SI No.	Name of the landing centre	Trawlers	Gillnetters	Liners	Ring seiners	Others	Total Mechanized	MotORIZED	Non-motORIZED	Total
19	Jagatha Pattinam	237	0	0	0	0	237	60	63	360
20	Kottaipattinam Colony	0	0	0	0	0	0	56	0	56
21	Kottaipattinam Village	0	0	0	0	0	0	53	0	53
22	Alagnvayal	0	0	0	0	0	0	1	78	79
23	Athipattinam	0	0	0	0	0	0	2	66	68
24	Keelhakudiyiruppu	0	0	0	0	0	0	6	22	28
25	Melasthanam	0	0	0	0	0	0	4	5	9
26	Mumbalai	0	0	0	0	0	0	2	0	2
27	Muthanenthal	0	0	0	0	0	0	9	0	9
28	Pattangadu	0	0	0	0	0	0	0	12	12
29	Seetharaman Pattinam	0	0	0	0	0	0	3	25	28
30	Kandanivayal	0	0	0	0	0	0	0	1	1
PUDUKKOTTAI TOTAL		443	0	0	0	0	443	998	718	2159
DISTRICT : RAMANATHAPURAM										
1	Mandapam Gulf Of Mannar	0	0	0	0	0	0	0	0	0
2	Narikkuzhi	0	0	0	0	0	0	0	0	0

TABLE 10. Contd.

SI No.	Name of the landing centre	Trawlers	Gillnetters	Liners	Ring seiners	Others	Total Mechanized	Motorized	Non-motorized	Total
3	Rameswaram Road (Thuraimugam)	0	0	0	0	0	0	0	0	0
4	Pasipattinam	0	393	0	0	10	403	50	0	453
5	Dhamodara Pattinam	0	0	0	0	0	0	0	75	75
6	Pudukudi	0	0	0	0	0	0	0	80	80
7	Thondi	9	285	0	0	0	294	0	30	324
8	Nambuthalai	0	203	0	0	0	203	0	60	263
9	Pudu Pattinam	0	51	0	0	0	51	0	50	101
10	Mulli Munai	0	38	0	0	0	38	0	70	108
11	Morpanai	0	25	0	0	0	25	0	70	95
12	Thiruppalakudi North (Mariamman Temple)	0	152	0	0	0	152	0	110	262
13	Thiruppalakudi South	0	51	0	0	0	51	0	75	126
14	Karankadu	0	57	0	0	0	57	0	70	127
15	Devi Pattinam	0	165	0	0	0	165	0	65	230
16	Athankarai	0	43	0	0	5	48	10	0	58
17	Dharga Valasai	0	19	0	5	1	25	2	8	35
18	Valasa Pattinam (PV Pattinam)	0	3	0	0	0	3	1	10	14

TABLE 10. Contd.

Sl No.	Name of the landing centre	Trawlers	Gillnetters	Liners	Ring seiners	Others	Total Mechanized	Motorized	Non-motorized	Total
19	Mudiveeran Pattinam)	0	0	0	0	0	0	0	40	40
20	Pudu Valasai	0	0	0	0	0	0	0	40	40
21	Panaikulam	0	19	0	0	0	19	0	30	49
22	Alagankulam	0	38	0	0	0	38	0	15	53
23	Thoppu Valasai	0	0	0	0	0	0	0	8	8
24	Alagathan Valasai	0	5	0	0	1	6	1	8	15
25	Irumeni	0	25	0	5	2	32	3	15	50
26	Munaikkadu	0	8	0	0	1	9	2	10	21
27	Thonithurai (Muniasamy Koil)	0	9	0	0	1	10	1	15	26
28	Sundarapandian Pattinam	0	0	0	0	0	0	0	30	30
29	Theerthanda Thanam	0	0	0	0	0	0	0	25	25
30	Chokkapillai Madam (Including Pirappan Valasai)	0	4	0	0	1	5	1	6	12
31	Narandal	0	0	0	0	0	0	0	20	20
32	Pillai Madam (Including Pillai Madathu Munai)	0	3	0	0	0	3	1	6	10
33	Palani Valasai	0	0	0	0	0	0	0	35	35
34	Eranian Valasai	0	0	0	0	0	0	0	20	20

TABLE 10. Contd.

SI No.	Name of the landing centre	Trawlers	Gillnetters	Liners	Ring seiners	Others	Total Mechanized	Motorized	Non-motorized	Total
35	Mandapam (Koilvadi)	425	0	0	0	0	425	0	0	425
36	Muthu Vaduganathan Pattinam (Soliakudi)	125	11	0	0	3	139	5	20	164
37	Keelakkarai	25	35	0	0	4	64	25	23	112
38	Sinna Ervadi	87	35	0	5	5	132	20	15	167
39	Valinokkam	20	62	0	0	2	84	5	20	109
40	Rocemanagar	0	24	0	0	5	29	5	20	54
41	Vedalai	0	10	0	0	5	15	10	60	85
42	Muthupettai	0	0	0	0	6	6	5	25	36
43	Periya Pattinam	0	20	0	0	0	20	20	33	73
44	Keelamundal	0	13	0	0	5	18	5	5	28
45	Mookaiyur	0	37	0	0	5	42	10	3	55
46	Kaliman Gundu	0	78	0	0	5	83	5	24	112
47	Sethukarai	0	4	0	0	1	5	1	10	16
48	Narippaiyur	0	42	0	0	5	47	15	20	82
49	Bharathinagar (West Of Kilakkarai)	0	13	0	0	2	15	3	20	38
50	Sadamunivalasai	0	19	0	0	5	24	5	20	49

TABLE 10. Contd.

SI No.	Name of the landing centre	Trawlers	Gillnetters	Liners	Ring seiners	Others	Total Mechanized	Motorized	Non-motorized	Total
51	Seeniappa Darga	0	0	0	0	5	5	10	23	38
52	Pudu Madam	0	4	0	0	2	6	7	34	47
53	Thalathoppu	0	0	0	0	0	0	0	4	4
54	Muliyanthopu (West Of Thalaithoppu)	0	0	0	0	0	0	0	5	5
55	Pallivasalpadu	0	6	0	0	1	7	1	10	18
56	Pakkiriappapadu	0	5	0	0	2	7	3	4	14
57	Pamban Therukuvadi	79	0	0	15	0	94	10	0	104
58	Pamban Light House	0	108	0	15	5	128	5	8	141
59	Mandapam Palk Bay	425	0	0	0	0	425	0	0	425
60	Thangachi Madam	0	53	0	6	0	59	9	20	88
61	Cherankottai	0	44	0	0	4	48	4	22	74
62	Sangumal	0	0	0	0	3	3	35	25	63
63	Kunthukal Point	0	32	0	0	5	37	5	20	62
64	Chinna Palam	0	10	0	0	5	15	15	50	80
65	Dhanushkodi Point (Gm)	0	19	0	0	4	23	4	10	37
66	Dhanushkodi Point (Pb)	0	57	0	6	0	63	6	35	104

TABLE 10. Contd.

SI No.	Name of the landing centre	Trawlers	Gillnetters	Liners	Ring seiners	Others	Total Mechanized	Motorized	Non-motorized	Total
67	Akkal Madam	0	5	0	0	0	5	2	12	19
68	Pungamapadu	0	0	0	0	0	0	0	8	8
69	Thoppukadu	0	0	0	0	0	0	5	10	15
70	Odppu	0	10	0	0	0	10	3	16	29
71	Vadakadu	0	5	0	0	0	5	1	8	14
72	Pillai Kulam	0	3	0	0	0	3	1	6	10
73	Olaikuda	0	5	0	0	0	5	1	8	14
74	Karaiyur	0	32	0	0	0	32	4	18	54
75	Othai Putti - Gulf Of Mannar	0	5	0	0	0	5	2	6	13
76	Moondrairuppu Chatiram	0	15	0	0	0	15	4	23	42
77	Moondrairuppu Chatiram	0	13	0	0	0	13	4	12	29
78	Kadarsapadu	0	0	0	0	0	0	0	6	6
79	Nalu Panai	0	4	0	0	0	4	2	8	14
80	Vilundi	0	0	0	0	0	0	3	6	9
81	Udayadi Palam (Pillai Marathadi)	0	3	0	0	0	3	1	10	14
82	Othai Putti - Palk Bay	0	3	0	0	0	3	1	8	12

TABLE 10. Contd.

SI No.	Name of the landing centre	Trawlers	Gillnetters	Liners	Ring seiners	Others	Total Mechanized	Motorized	Non-motorized	Total
83	Othathalai	0	0	0	0	0	0	0	4	4
84	Kothandaramar Koil	0	6	0	0	0	6	3	8	17
85	Paradi - Palk Bay	0	5	0	0	0	5	2	6	13
86	Paradi - Gulf Of Mannar	0	6	0	0	0	6	1	8	15
87	Dhavukadu	0	3	0	0	0	3	1	4	8
88	Rameswaram Verkode	800	162	0	0	0	962	0	45	1007
89	Thuraimugam	0	0	0	0	0	0	6	0	6
90	Nadathurai	0	0	0	0	0	0	0	2	2
RAMANATHAPURAM TOTAL		1995	2622	0	57	116	4790	372	1926	7088
DISTRICT : TUTICORIN										
1	Keezha Vaipar	0	31	0	0	0	31	67	4	102
2	Tuticorin North (Threspuram)	0	230	0	0	20	250	25	0	275
3	Tuticorin North (Sangumal)	0	150	0	0	0	150	5	0	155
4	Tuticorin South (2)(Inico Nagar)	0	0	0	0	5	5	74	12	91
5	Punnakayal	0	30	0	0	20	50	210	50	310
6	Kombuthurai Madha Koil (Arunachala Puram)	0	0	0	0	0	0	130	0	130

TABLE 10. Contd.

SI No.	Name of the landing centre	Trawlers	Gillnetters	Liners	Ring seiners	Others	Total Mechanized	Motorized	Non-motorized	Total
7	Kayal Pattinam	0	60	0	0	0	60	15	10	85
8	Sippi Kulam	0	11	0	0	0	11	36	0	47
9	Pattina Maruthur	0	22	0	0	0	22	0	3	25
10	Vellapatti	0	50	0	0	0	50	9	0	59
11	Alangara Thattu	0	90	0	0	0	90	0	0	90
12	Tuticorin Harbour Point (V.O.C Staute)	0	0	0	0	15	15	0	10	25
13	Tuticorin Harbour Point (Meenavar Coloney)	0	30	0	0	10	40	15	71	126
14	Pazhaya Kayal (Rachanya Puram)	0	0	0	0	6	6	3	50	59
15	Tuticorin Fisheries Harbour	220	0	0	0	0	220	0	0	220
16	Vembar	30	65	0	0	0	95	25	8	128
17	Taruvaikulam	70	280	0	0	0	350	5	3	358
18	Veerapandia Pattinam	13	0	0	0	0	13	120	7	140
19	Thiruchendur	0	0	0	0	14	14	2	3	19
20	Amalinagar	0	3	0	0	0	3	160	3	166
21	Alanthalai	0	0	0	0	0	0	160	5	165
22	Kulasekara Pattinam	0	25	0	0	0	25	4	5	34

TABLE 10. Contd.

Sl No.	Name of the landing centre	Trawlers	Gillnetters	Liners	Ring seiners	Others	Total Mechanized	Motorized	Non-motorized	Total
23	Manapadu	0	2	0	0	0	2	270	13	285
24	Periya Thazhai (Melatheru)	0	0	0	0	0	0	180	10	190
25	Periya Thazhai	0	0	0	0	0	0	160	25	185
26	Periyasampuram	0	18	0	0	0	18	14	0	32
27	Tsunami Nagar(Anna Nagar)	0	0	0	0	0	0	10	2	12
TUTICORIN TOTAL		333	1097	0	0	90	1520	1699	294	3513
DISTRICT : TIRUNELVELI										
1	Koodu Thazhai	0	0	0	0	0	0	66	10	76
2	Kootta Panai	0	0	0	0	0	0	60	20	80
3	Uvari North (Selvamatha Church)	0	0	0	0	0	0	70	10	80
4	Uvari South (Anthoniar Church)	0	0	0	0	0	0	80	20	100
5	Koothankuzhi	0	0	0	0	0	0	230	45	275
6	Thomiyarpuram	0	0	0	0	0	0	60	5	65
7	Idintha Karai	0	0	0	0	0	0	300	60	360
8	Perumanal	0	0	0	0	0	0	40	20	60

TABLE 10. Contd.

SI No.	Name of the landing centre	Trawlers	Gillnetters	Liners	Ring seiners	Others	Total Mechanized	MotORIZED	Non-motORIZED	Total
9	Koottapuli	0	0	0	0	0	0	205	15	220
TIRUNELVELI TOTAL		0	0	0	0	0	0	1111	205	1316
DISTRICT : KANYAKUMARI										
1	Chinna Muttom	320	0	0	0	0	320	90	20	430
2	Kanyakumari	0	25	0	0	0	25	250	30	305
3	Colachil	325	0	0	0	0	325	450	120	895
4	Arokia Puram (Vellai)	0	0	0	0	0	0	190	15	205
5	Kovalam	0	0	0	0	0	0	250	50	300
6	Mela Manakudi	0	0	0	0	0	0	325	15	340
7	Pallom	0	0	0	0	0	0	400	50	450
8	Kesava Puthenthurai	0	0	0	0	0	0	18	110	128
9	Rajakka Mangalam West (Melur)	0	0	0	0	0	0	20	100	120
10	Alikkal	0	0	0	0	0	0	95	140	235
11	Keezha Muttom	0	0	0	0	0	0	40	185	225
12	Mela Muttom	0	0	0	0	0	0	250	60	310
13	Keezha Kadiapattinam	0	0	0	0	0	0	200	70	270
14	Mela Kadiapattinam	0	0	0	0	0	0	150	60	210

TABLE 10. Contd.

Sl No.	Name of the landing centre	Trawlers	Gillnetters	Liners	Ring seiners	Others	Total Mechanized	MotORIZED	Non-motORIZED	Total
15	Pudur	0	0	0	0	0	0	180	30	210
16	Kottilpadu	0	0	0	0	0	0	210	40	250
17	Kodimunai	0	0	0	0	0	0	300	110	410
18	Keezha Manakudi	0	0	0	0	0	0	90	22	112
19	Pozhikarai	0	0	0	0	0	0	8	80	88
20	Peria Kadu	0	0	0	0	0	0	60	22	82
21	Vaniyakudi	0	0	0	0	0	0	45	60	105
22	Mela Midalam	0	0	0	0	0	0	110	20	130
23	Poothurai	0	0	0	0	0	0	250	80	330
24	Ezhudesam Chinnathurai	0	0	0	0	0	0	130	45	175
25	Kurumpanai	0	0	0	0	0	0	240	70	310
26	Enayam	0	0	0	0	0	0	220	80	300
27	Enayam Puthenthurai	0	0	0	0	0	0	240	50	290
28	Raman Thurai	0	0	0	0	0	0	140	30	170
29	Mullur Thurai (Thengai Pattinam)	0	0	0	0	0	0	90	30	120
30	Thoothoor	0	0	380	0	0	380	120	70	570

TABLE 10. Contd.

SI No.	Name of the landing centre	Trawlers	Gillnetters	Liners	Ring seiners	Others	Total Mechanized	Motorized	Non-motorized	Total
31	Eravi Puthanthurai	0	0	0	0	0	0	120	30	150
32	Vallai Vilai East (Church)	0	0	0	0	0	0	160	50	210
33	Neerodi	0	0	0	0	0	0	145	60	205
34	Erayuman Thurai	0	0	0	0	0	0	25	40	65
35	Valla Vilai West (Nadupuram)	0	0	0	0	0	0	350	65	415
36	Marthandan Thurai	0	0	0	0	0	0	70	40	110
37	Puthen Thurai	0	0	0	0	0	0	15	23	38
38	Rajakkamangalam East (Keezhur)	0	0	0	0	0	0	35	40	75
39	Pillai Thoppu	0	0	0	0	0	0	20	50	70
40	Mela Thurai	0	0	0	0	0	0	50	10	60
41	Chinna Vilai	0	0	0	0	0	0	80	20	100
42	Peria Vilai	0	0	0	0	0	0	80	25	105
43	Keezha Midalam	0	0	0	0	0	0	20	45	65
44	Annam Nagar	0	0	0	0	0	0	1	145	146
45	Puthugramam Siluvainagar	0	0	0	0	0	0	100	30	130

TABLE 10. Contd.

SI No.	Name of the landing centre	Trawlers	Gillnetters	Liners	Ring seiners	Others	Total Mechanized	Motorized	Non-motorized	Total
46	Koottapuli	0	0	0	0	0	0	240	60	300
	KANYAKUMARI TOTAL	645	25	380	0	0	1050	6672	2597	10319
	TAMILNADU TOTAL	5767	4028	380	306	211	10692	24942	10436	46070

LIST OF MARINE FISHING VILLAGES

DISTRICT : THIRUVALLUR**TALUK : AMBATHUR**

- 1 Ennore Kuppam
- 2 Kasivisalatchipuram
- 3 Kasiviswanatharkoilkuppam
- 4 Kathivakkam Chinnakuppam
- 5 Kathivakkam Periya Kuppam
- 6 Lakshmipuram Kuppam
- 7 Nallathanneerodaikuppam
- 8 Nettu Kuppam
- 9 Ondikuppam
- 10 Palagaithotti Kuppam
- 11 Periyakasikoil Kuppam
- 12 Thazhankuppam
- 13 Thiruchinnakuppam
- 14 Thiruvattiyur Kuppam

TALUK : PONNERI

- 15 Arangamkuppam
- 16 Ernavoor Kupam
- 17 Indira Gandhi Kuppam
- 18 Kattupallikuppam
- 19 Koonan Kuppam
- 20 Korai Kuppam
- 21 Light House Nadu Kuppam
- 22 Pasiyavaram
- 23 Sathankuppam
- 24 Sembassi Palli Kuppam
- 25 Thirumalai Nagar
- 26 Varivan Kuppam

DISTRICT : CHENNAI**TALUK : CHENNAI**

- 1 A.J.Colony
- 2 Anna Nagar
- 3 Ashoknagar
- 4 Bentleman Garden
- 5 C.G.Colony
- 6 G.M.Pettai
- 7 Hll Nagar
- 8 Kamraj Nagar
- 9 Kasigarden
- 10 Kasima Nagar
- 11 Kasipuram 'A' Block

- 12 Kasipuram 'B' Block
- 13 Nagoorar Thottam
- 14 Poondithangammal Street
- 15 Poongavanam Kuppam
- 16 Power Kuppam
- 17 Puthumanai Kuppam
- 18 Royapuram
- 19 Singaravelar Nagar
- 20 Thideer Nagar Pallavan Nagar
- 21 Thilagar Nagar Tsunami Kudiyiruppu
- 22 Vinayagapuram
- 23 Y.M.C.A.Kuppam

TALUK : MYLAPORE

- 24 Appayachettiyar
- 25 Ayothyakuppam
- 26 Bhavani Kuppam
- 27 Dooming Kuppam
- 28 Mattankuppam (South)
- 29 Mattankuppam(North)
- 30 Mullimanagar
- 31 Nadukuppam
- 32 Nambikkai Nagar
- 33 Nochikuppam
- 34 Nochinagar
- 35 Odaikuppam(Odaima Nagar)
- 36 Olcott Kuppam
- 37 Selvaraj Gramam
- 38 Srinivasapuram
- 39 Thiruvanmiyur Kuppam
- 40 Ururkuppam

TALUK : TONDIARPET

- 41 Attapalayam
- 42 Muthamizh Nagar
- 43 Panyaimarthotty
- 44 V.O.C.Nagar

DISTRICT : KANCHIPURAM**TALUK : CHENGALPETTU**

- 1 Devaneri Kuppam
- 2 Egatturkarikattukuppam
- 3 Kanathur Reddy Kuppam
- 4 Kovalam Kuppam

- 5 Mamallapuram
- 6 Nemmeli Kuppam
- 7 Patti Pulam Kuppam
- 8 Pudu Edaiyur Kuppam
- 9 Pudu Kalpakkam
- 10 Pudunemneli Kuppam
- 11 Salavankuppam
- 12 Semmencheri Kuppam
- 13 Suleri Kattu Kuppam

TALUK : CHEYYUR

- 14 Alambarai North
- 15 Alambarai South
- 16 Ali Kuppam
- 17 Angalaman Kuppam
- 18 Cuddalore Chinna Kuppam
- 19 Kadalore Peria Kuppam
- 20 Kadapakkam Kuppam
- 21 Mudhaliyar Kuppam
- 22 Panayur Chinna Kuppam
- 23 Panayur Peria Kuppam
- 24 Paramankeri Kuppam
- 25 Pazhanadu Kuppam
- 26 Perunthuraikuppam
- 27 Pudunadu Kuppam

TALUK : SAIDUPET

- 28 Injampakkam Kuppam

TALUK : SOLING NALLUR

- 29 Chinna Neelankarai Kuppam
- 30 Chinnandi Kuppam
- 31 Nainar Kuppam
- 32 Panaiyur Kuppam
- 33 Peria Neelankarai Kuppam

TALUK : ST.THOMAS MOUNT

- 34 Palavakkam Kuppam

TALUK : TAMBARAM

- 35 Kottivakkam Kuppam

TALUK : THIRUKAZHU KUNRAM

- 36 Kokilamedu Kuppam

- 37 Pudupattinam Kuppam
- 38 Sadras Kuppam (North)
- 39 Sadras Kuppam(South)
- 40 Umari Kuppam
- 41 Uyyali Kuppam
- 42 Venburushamkuppam

DISTRICT : VILLUPURAM

TALUK : TINDIVANAM

- 1 Anichan Kuppam
- 2 Anumandaikuppam
- 3 Chetti Nagar Kuppam
- 4 Ekkiyar Kuppam
- 5 Kaipani Kuppam
- 6 Koonimedu Kuppam
- 7 Mandavai Pudu Kuppam
- 8 Mudaliar Kuppam
- 9 Muthukadu Azhakan Kuppam
- 10 Nochikuppam
- 11 Pudu Kuppam
- 12 Vasavan Kuppam

TALUK : VANUR

- 13 Bommayar Palayam Kuppam
- 14 Chinna Mudaliyar Chavadi Kuppam
- 15 Komuttichavadi Kuppam
- 16 Nadu Kuppam
- 17 Pillaichavadykuppam
- 18 Sothanaikuppam
- 19 Thanthirayan Kuppam

DISTRICT : CUDDALORE

TALUK : CHIDAMBARAM

- 1 C.Pudupettai
- 2 Chinna Vaikal
- 3 Chinnor North
- 4 Chinnor South
- 5 Indranagar
- 6 Kalaignar Nagar Killai
- 7 Killai
- 8 Killai M.G.R Nagar
- 9 Koozhaiyar
- 10 Kumara Pettai
- 11 M.G.R.Thittu
- 12 Madavappallam

- 13 Mudasal Odai
- 14 Muzhukkuthurai
- 15 Nadumudasal Odai
- 16 Parangi Pettai
- 17 Pillumedu
- 18 Pudhukuppam
- 19 Samiyar Pettai
- 20 T.S.Petti
- 21 Vadakku Mudasal Odai
- 22 Velingarayanpettai

TALUK : CUDDALORE

- 23 Akkairaikori
- 24 Annappanpettai
- 25 Ayyam Pettai
- 26 Chitirai Pettai
- 27 Cuddalore Port
- 28 Devanampattinam
- 29 Maniyar Pettai
- 30 Nallavadu
- 31 Nanjalingam Pettai
- 32 Nayakkar Pettai
- 33 Periyakuppam
- 34 Pettodai
- 35 Rajapettai
- 36 Reddiyar Pettai
- 37 Singara Thoppu
- 38 Sonankuppam
- 39 Sothikuppam
- 40 Thaikkalthonidurai
- 41 Thammanam Pettai
- 42 Thazhanguda

DISTRICT : NAGAPATTINAM**TALUK : KEELVELUR**

- 1 Kameswaram
- 2 Seruthur
- 3 Velankanni
- 4 Vizhundha Mavadi

TALUK : NAGAPATTINAM

- 5 Akkarai Pettai
- 6 Ariyanattu Street
- 7 Kallar
- 8 Keechankuppam

- 9 Nagore Pattinachery
- 10 Nambiyar Nagar
- 11 Samandhanpettai

TALUK : SIRKALI

- 12 Keezhaamoovar Karai
- 13 Kodiyampalayam
- 14 Koozhaiyar
- 15 Kottayamedu
- 16 Madathukuppam
- 17 Madavamedu
- 18 Melamoovarkari
- 19 Nayakkar Kuppam
- 20 Pazhaiyar
- 21 Poompuhar
- 22 Puthukuppam
- 23 Chavadi Kuppam
- 24 Tharkas
- 25 Thirumullaivasal
- 26 Thoduvai
- 27 Vanagiri
- 28 Vellamanal

TALUK : THARANGAMBADI

- 29 Chinnamedu
- 30 Chinnoorpettai
- 31 Kuttiandiyur
- 32 Perumal Pettai
- 33 Sinnangudi
- 34 Tharangambadi
- 35 Thazhampettai
- 36 Vellakkovil
- 37 Chandirpadi
- 38 Pudupettai

TALUK : VEDARANYAM

- 39 Annapettai
- 40 Arkattuthurai
- 41 Kodikkarai
- 42 Kodiyakkadu
- 43 Kovilthavu
- 44 Maniyantheevu
- 45 Naluedapathi (Pushpavanam)
- 46 Naluedapathy
- 47 Naluedapathy (Kallimedu)

- 48 Naluedapathy (Sembodai)
- 49 Naluedapathy (Thamaraipulam)
- 50 Naluedapathy (Vellappallam)
- 51 Pannal
- 52 Pushpavanam
- 53 Seruthalaikkadu
- 54 Sinthamanikadu
- 55 Vanavanmahadevi
- 56 Vellappallam
- 57 Voimedu West

DISTRICT : THIRUVARUR

TALUK : THIRUTHURAIPOONDI

- 1 Alangadu
- 2 Duraikkadu
- 3 Jambuvanodai
- 4 Karaithidal
- 5 Karaiyankadu
- 6 Karpaganathar Kulam
- 7 Keezha Vadiyakkadu
- 8 Munangadu
- 9 Pettai
- 10 Sengankadu
- 11 Thondiyakkadu
- 12 Uppur
- 13 Veeranveyal

DISTRICT : THANJAVUR

TALUK : PATTUKKOTTAI

- 1 Arumugakittangi Street
- 2 Chinnamanai
- 3 Eripurakkarai
- 4 Gandhinagar
- 5 Kallivayalthottam
- 6 Karaiyoor Street
- 7 Keezhathottam
- 8 Kollukadu
- 9 Mallipattinam
- 10 Manora Colony
- 11 Maravakkadu
- 12 Pudupattinam
- 13 Thambikkottai
- 14 Tharagar Street (Asath Nagar)

TALUK : PERUVARANI

- 15 Adaikathevan
- 16 Ammanichathiram
- 17 Annanagar Pudutheru
- 18 Ganeshapuram
- 19 Kalumankuda
- 20 Karankuda
- 21 Manthiripattinam
- 22 Mettupalayam
- 23 Pudu Theru
- 24 Sambaipattinam
- 25 Sembianmadvi Pattinam
- 26 Senthalaipattinam
- 27 Pillaiarthidal
- 28 Sethubavachathram
- 29 Somanathanpattinam
- 30 Subbamal Chathiram
- 31 Vallavanapattinam

DISTRICT : PUDUKKOTTAI

TALUK : AVUDAYARKOIL

- 1 Arasanagaripattinam
- 2 Enathi
- 3 Gopala Pattinam
- 4 Mimisal
- 5 Muthukuda
- 6 R.Pudupattinam

TALUK : MANAMELKUDI

- 7 Alaganvayal
- 8 Ammapattinam
- 9 Anthoniyarpuram
- 10 Athi Pattinam
- 11 Ayyampattinam
- 12 Chellanenthal
- 13 Embavayal
- 14 Jagathappattinam
- 15 Kandanimavayal
- 16 Kattumavadi
- 17 Keezhakudiyiruppu
- 18 Kottaipattinam
- 19 Krishnajipattinam
- 20 Kumarappan Vayal
- 21 Melasthannam

- 22 Mumbalai
- 23 Muthanenthal
- 24 Parvathiambal Puram Palakkudi
- 25 Pattangadu
- 26 Ponnagaram
- 27 Prathabiramanpattinam
- 28 Pudukudi
- 29 Seetharamanpattinam
- 30 Thirumangalapattinam
- 31 Thulasiya Pattinam
- 32 Vadakku Manamelkudi
- 33 Vadakkuammappattinam

DISTRICT : RAMANATHAPURAM

TALUK : KADALADI

- 1 Adan Cherry
- 2 Adham Chery
- 3 Chinna Ervadi
- 4 Kalpar
- 5 Kamaraja Puram
- 6 Keezhamunthal
- 7 Manikkam Nagar
- 8 Melamunthal
- 9 Meyyappan Valasai
- 10 Mookkaiyur
- 11 Munthal Colony
- 12 Narippaiyur North
- 13 Narippaiyur South
- 14 Oppilan
- 15 Periyayagipuram
- 16 Pichaimoopan Valasai
- 17 Pudukudiyiruppu
- 18 Rochma Nagar
- 19 Sadaimunian Valasai
- 20 T.Mariyur
- 21 Valinokkam
- 22 Vellapatti
- 23 Veppamarathupanai

TALUK : RAMANATHAPURAM

- 24 Agasthiyarkottam
- 25 Akaida Valasai
- 26 Ammankoil Kudiyiruppu
- 27 Ananthapuram
- 28 Anjeneyapuram

- 29 Athangarai
- 30 Athiyaman
- 31 Bharathinagar
- 32 Chittankadu
- 33 Collan Thoppu
- 34 Devar Nagar
- 35 Devipattinam (North)
- 36 Devipattinam(South)
- 37 Dhargavalasai
- 38 Edayar Valasai
- 39 Five Acre
- 40 Ilangamani
- 41 Indhranagar
- 42 Iranian Valasai
- 43 Irumani
- 44 Kadukkai Valsai
- 45 Kal Kadu
- 46 Kalangiam Nagar
- 47 Kalimangundu
- 48 Kalkinatru Valasi
- 49 Kannamunai
- 50 Karan
- 51 Karichangundu
- 52 Kattayan Valasai
- 53 Kattayanperan Valasai
- 54 Keezhakkarai
- 55 Kenikaravalasai
- 56 Kilackupudu Nagar
- 57 Krishnapuram (Block : Thiruppulani)
- 58 Kumbaram
- 59 Kunjar Valasai
- 60 Kupachi Valasai
- 61 Kuppai Valasai
- 62 Kuthukkal Valasai
- 63 Manangudi
- 64 Mandapam
- 65 Manghaleshwarinagar
- 66 Mani Valasai
- 67 Manthoppu
- 68 Maraykayar Pattinam
- 69 Mayakulam
- 70 Meenavarkuppam
- 71 Mottaikizhavan Valasai
- 72 Mottayan Valasai
- 73 Mudiveeran Pattinam

- 161 Morpanai
- 162 Mullimunai
- 163 Nambuthalai
- 164 Narenthal
- 165 P.V.Pattinam
- 166 Passipattinam
- 167 Pudukadu
- 168 Puthukudi
- 169 Puthupattinam
- 170 Sambai
- 171 Soliyakudi (M.V.Pattinam)
- 172 Sp Pattinam
- 173 Thamodharam Pattinam
- 174 Theerdhandathanam
- 175 Thirupalaikudi North
- 176 Thiruppalaikudi(South)
- 177 Thondi (Mahasakthipuram)
- 178 V.S.Madam

DISTRICT : TUTICORIN**TALUK : OTTAPIDARAM**

- 1 Vellapatti
- 2 Pattinamaruthur
- 3 Tharuvaikulam

TALUK : SATHANKULAM

- 4 Periyathazhai

TALUK : TIRUCHENDUR

- 5 Alanthalai
- 6 Amalinagar
- 7 Jeevanagar
- 8 Komputhurai
- 9 Kulasekara Patnam
- 10 Manapadu
- 11 Punnakayal
- 12 Singithurai
- 13 Tsunami Nagar(Anna Nagar)
- 14 Veerapandia Pattinam

TALUK : TUTICORIN

- 15 Alangarathatu
- 16 Ananda Nagar
- 17 Inico Nagar

- 18 Loorthampalpuram
- 19 Meenavar Colony
- 20 Mettupatti
- 21 Rajapalayam
- 22 Siluvaipatti
- 23 Talamuthunagar
- 24 Threspuram
- 25 Tuticorin F.H.
- 26 Voc Statue

TALUK : VILATHIKULAM

- 27 Keezhavaipar
- 28 Periya Samypuram
- 29 Sippikulam
- 30 Vembar (South)
- 31 Vembar(North)

TALUK : SRIVAIKUNDAM

- 32 Pazhayakayal

DISTRICT : TIRUNELVELI**TALUK : RADHAPURAM**

- 1 Idinthakarai
- 2 Kooduthalai
- 3 Koottapannai
- 4 Koottapuli
- 5 Kuthenkuzhi
- 6 Periyathalai
- 7 Perumanal
- 8 Thomaiyarpuram
- 9 Uvari

DISTRICT : KANYAKUMARI**TALUK : AUGASTESWARAM**

- 1 Annainagar
- 2 Arokiapuram
- 3 Azhikkal
- 4 Chinnamuttom
- 5 Kanyakumari
- 6 Keezhamannakkudi
- 7 Kesavan Puthenthurai
- 8 Kovalam
- 9 Manakkudy
- 10 Pallam
- 11 Periyakaadu
- 12 Pillaithoppu-Melathurai
- 13 Pozhikkarai

- 14 Puthenthurai
- 15 Puthugramam
- 16 Rajakkamanglam Thurai
- 17 Siluvaiyanagar
- 18 Vavathurai

TALUK : KALKULAM

- 19 Chinnavalai
- 20 Colachel
- 21 Keezhakadiyapattinam
- 22 Keezhamuttom
- 23 Kodimunai
- 24 Kottilpadu
- 25 Mela Kadiyapatnam
- 26 Melamuttom
- 27 Periyavillai
- 28 Puthoor
- 29 Simoncolony
- 30 Vaniyakudi

- 31 Kurumpanai

TALUK : VILAVANKODE

- 32 Enayam
- 33 Enayam Puthen Thurai
- 34 Eraviputhenthurai
- 35 Eraymanthurai
- 36 Ezhudesam Chinnathurai
- 37 Helen Colony
- 38 Keezhamidalam
- 39 Kurumpannai
- 40 Marthandahnthurai
- 41 Melmidalam
- 42 Mullurthurai
- 43 Neerodi
- 44 Poothurai
- 45 Ramanthurai
- 46 Thothoor
- 47 Vallavillai

LIST OF LANDING CENTRES

DISTRICT : THIRUVALLUR

1	Thirumalainagar Kuppam
2	Vairavan Kuppam
3	Sathan Kuppam
4	Goonan Kuppam
5	Arangam Kuppam
6	Light House Kuppam
7	Korai Kuppam
8	Sempbasipalli Kuppam
9	Pasivarakuppam(Rajiv Gandhi Kuppam)
10	Kattupalli Kuppam
11	Ennore Kuppam
12	Nettukuppam
13	Thazham Kuppam
14	Kathivakkam Peria Kuppam
15	Kathivakkam Chinna Kuppam
16	Ernavoor Kuppam
17	Indira Gandhi Kuppam
18	Kasikoil Kuppam

DISTRICT : CHENNAI

1	Nochi Kuppam
2	Thiruvanmiyur Kuppam
3	Triplicane
4	Ayothei Kuppam
5	Nadu Kuppam
6	Dooming Kuppam
7	Mulli Kuppam
8	Mullimanagar
9	Urur Kuppam
10	Odaikuppam
11	Madras Fisheries Harbour
12	Bhavanikuppam
13	Nambikkainagar
14	Olcottkuppam

DISTRICT : KANCHIPURAM

1	Kottivakkam Kuppam
2	Chinna Neelangarai Kuppam
3	Peria Neelangarai Kuppam
4	Chinnandi Kuppam
5	Injambakkam Kuppam
6	Panayur Kuppam
7	Nainar Kuppam

8	Kanathur Reddi Kuppam
9	Karikattu Kuppam
10	Kovalam Kuppam
11	Devaneri And Salavan Kuppam
12	Palavakkam Kuppam
13	Semmanjeri Kuppam
14	Pudu Kalpakkam Kuppam
15	Nemili Kuppam
16	Sullerikattu Kuppam
17	Pattipulam Kuppam
18	Pudu Edaiyur Kuppam
19	Mahabalipuram Kuppam
20	Cheyur Kuppam(Umari Kuppam)
21	Sadras Kuppam
22	Pudupattinam Kuppam
23	Uyyali Kuppam
24	Kadalur Chinna Kuppam
25	Kadalur Peria Kuppam
26	Ali Kuppam
27	Perunthurvu Kuppam
28	Paramangani Kuppam
29	Thazhathali Kuppam (Mudaliyar Kuppam)
30	Panayur Peria Kuppam
31	Kadapakkam Kuppam
32	Alambarai Kuppam
33	Vempurusham Kuppam
34	Kokilamedu Kuppam
35	Angalamman Kuppam
36	Pazhaya Nadu Kuppam
37	Pudu Nadu Kuppam
38	Panaiyur Chinna Kuppam
39	Sadras Kuppam(South)
40	Villamborekuppam
41	Pudunemmeli Kuppam
42	Salvan Kuppam

DISTRICT : VILLUPURAM

1	Vasan Kuppam
2	Kaipani Kuppam
3	Eggi Kuppam
4	Pudu Kuppam
5	Komuthi Chavadi Kuppam
6	Anumandhai Kuppam
7	Chetti Nagar
8	Nochi Kuppam

9	Koonimedu Kuppam
10	Mudaliar Kuppam
11	Anichan Kuppam
12	Pommaiyar Palayam
13	Chinna Mudaliar Chavadi Kuppam
14	Nadu Kuppam
15	Pillaichavadi Kuppam (T)
16	Mandavai Pudu Kuppam
17	Thanthirayan Kuppam
18	Sothanai Kuppam

DISTRICT : CUDDALORE

1	Thazhankuda
2	Sonan Kuppam
3	Sothi Kuppam
4	Rasa Pettai
5	Chitra Pettai
6	Peria Kuppam
7	Samiar Pettai
8	Pudu Kuppam
9	Pudu Pettai
10	Parangi Pettai
11	Mudasal (Including Nadu Mudasal)
12	M.G.R. Thittu
13	Thammonam Pettai
14	Nanjalingam Pettai
15	Pettodai
16	Iyyam Pettai
17	Annappam Pettai & Reddiyar Pettai
18	Madava Pallam
19	Kumara Pettai
20	Velingarayan Pettai
21	Indira Nagar
22	Chinna Vaikal
23	Kannagi Nagar
24	Pillumedu
25	Devanampattinam
26	Cuddalore Fisheries Harbour
27	Chinnor North
28	Chinnor South
29	Kalaingar Nagar
30	Killai
31	Koozhaiyar
32	M.G.R.Nagar Killai
33	Mudusal Odai

34	Muzhakkaiturai
35	Cholagi Pettai
36	Akkarai Kori
37	Ayyam Pettai
38	Maniyar Pettai
39	Nallavadu
40	Nayakkar Pettai
41	Reddiyar Pettai
42	Singara Thoppu
43	Thaikkal Thonidurai
44	Nadumudasal

DISTRICT : NAGAPATTINAM

1	Kodiyampalayam
2	Madavamedu
3	Kottaimedu
4	Koozhaiyar
5	Thoduvai
6	Thirumullai Vasal
7	Keezha Moovar Karai
8	Mela Moovar Karai
9	Chavadi Kuppam
10	Naicker Kuppam
11	Madathu Kuppam (Andipettai)
12	Pudu Kuppam
13	Vanagiri
14	Chinna Vanagiri Or Chinna Medu
15	Chinnangudi
16	Singaravelar Fisheries Harbour (Pazhayar)
17	Kaveri Pattinam
18	Kuttiyandiur
19	Tharangampadi (Tranquebar)
20	Chandrapadi
21	Nagore-Pattinacherry
22	Samanthan Pettai
23	Nambiar Nagar
24	Akkarai Pettai
25	Keechan Kuppam
26	Seruthur
27	Arcottu Thurai
28	Kodiakkarai (Point Calimere)
29	Vella Pallam
30	Thazham Pettai
31	Pudu Pettai
32	Perumal Pettai

- 33 Bommaiyan Pettai (Vellakoil)
- 34 Chinnoor Pettai
- 35 Kallar Kuppam
- 36 Velankanni
- 37 Kameswaram
- 38 Vilundamavadi
- 39 Vanamadevi
- 40 Pushpa Vanam
- 41 Nagapattinam Bridge Point

DISTRICT : THIRUVARUR

- 1 Karaithidal
- 2 Akkaraikadu (Jambavan Odai)
- 3 Muthupettai

DISTRICT : THANJAVUR

- 1 Manthiripattinam
- 2 Pudupattinam-2
- 3 Karaiyur Street
- 4 Ganesapuram
- 5 Sunnambukkara Street
- 6 Eripurakkarai
- 7 Alathikadu(Keezha Thottam)
- 8 Kollukadu
- 9 Pudupattinam
- 10 Chinna Manai
- 11 Manora Colony
- 12 Sembai Pattinam
- 13 Senthalai Pattinam
- 14 Bander Pattinam (Manthiri Pattinam)
- 15 Pudu Theru
- 16 Somanathan Pattinam
- 17 Vallavan Pattinam
- 18 Pillaiyar Thidal
- 19 Kalimangadu
- 20 Othai Veedu
- 21 Karanguda
- 22 Adaikkathevan
- 23 Vadakur
- 24 Mallipattinam
- 25 Sethubavachatram

DISTRICT : PUDUKKOTTAI

- 1 Vadakku Ammapattinam
- 2 Pudur (Pudu Pattinam)
- 3 Puthukuda (Muthukuda)

- 4 Kattumavadi
- 5 Pradabiraman Pattinam
- 6 Krishnaji Pattinam
- 7 Thulasapattinam North (Ponnagam)
- 8 Thulasipattinam South (Antoniar Puram)
- 9 Amma Pattinam
- 10 Pudukudi North
- 11 Pudukudi South
- 12 Ayyampattinam
- 13 Empavayal
- 14 Palakudi
- 15 Kumarappan Vayal
- 16 Gopala Pattinam
- 17 Arasa Nagari
- 18 Kottai Pattinam
- 19 Jagatha Pattinam
- 20 Kottaipattinam Colony
- 21 Kottaipattinam Village
- 22 Alagnvayal
- 23 Athipattinam
- 24 Keelhakudiyiruppu
- 25 Melasthanam
- 26 Mumbalai
- 27 Muthanenthal
- 28 Pattangadu
- 29 Seetharaman Pattinam
- 30 Kandanimvayal

DISTRICT : RAMANATHAPURAM

- 1 Mandapam Gulf Of Mannar
- 2 Narikkuzhi
- 3 Rameswaram Road (Thuraimugam)
- 4 Pasipattinam
- 5 Dhamodara Pattinam
- 6 Pudukudi
- 7 Thondi
- 8 Nambuthalai
- 9 Pudu Pattinam
- 10 Mulli Munai
- 11 Morpanai
- 12 Thiruppalakudi North (Mariamman Temple)
- 13 Thiruppalakudi South
- 14 Karankadu
- 15 Devi Pattinam
- 16 Athankarai
- 17 Dharga Valasai

17	Taruvaikulam
18	Veerapandia Pattinam
19	Thiruchendur
20	Amalinagar
21	Alanthalai
22	Kulasekara Pattinam
23	Manapadu
24	Periya Thazhai (Melatheru)
25	Periya Thazhai
26	Periyasampuram
27	Tsunami Nagar(Anna Nagar)

DISTRICT : TIRUNELVELI

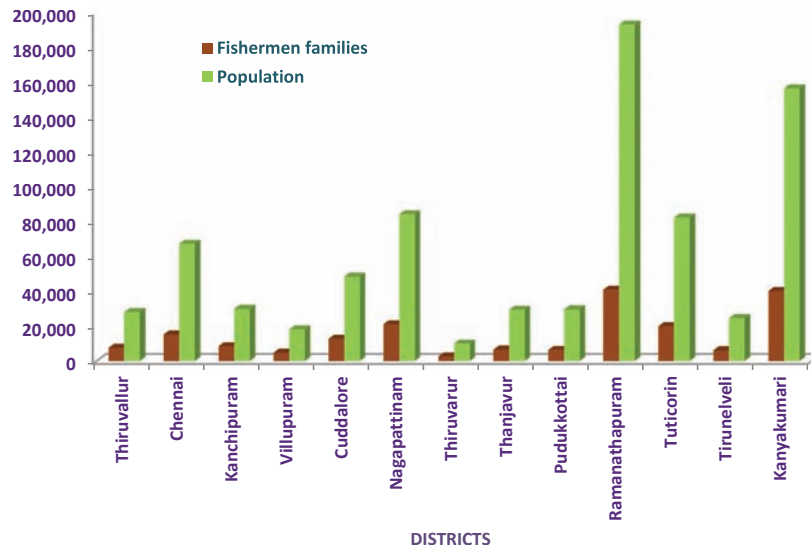
1	Koodu Thazhai
2	Kootta Panai
3	Uvari North (Selvamatha Church)
4	Uvari South (Anthoniar Church)
5	Koothankuzhi
6	Thomiyarpuram
7	Idintha Karai
8	Perumanal
9	Koottapuli

DISTRICT : KANYAKUMARI

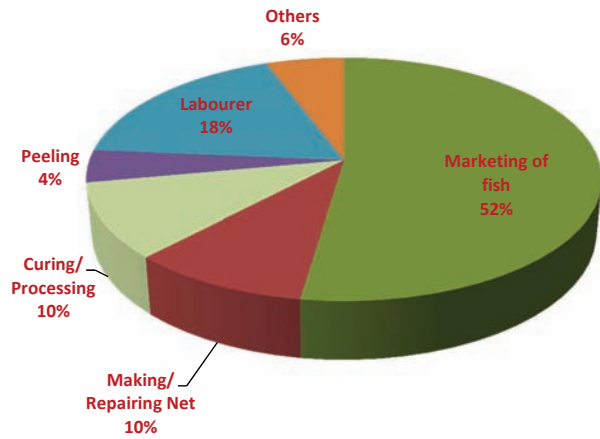
1	Chinna Muttom
2	Kanyakumari
3	Colachil
4	Arokia Puram (Vellai)
5	Kovalam
6	Mela Manakudi
7	Pallom
8	Kesava Puthenthurai
9	Rajakka Mangalam West (Melur)
10	Alikkal

11	Keezha Muttom
12	Mela Muttom
13	Keezha Kadiapattinam
14	Mela Kadiapattinam
15	Pudur
16	Kottilpadu
17	Kodimunai
18	Keezha Manakudi
19	Pozhikarai
20	Peria Kadu
21	Vaniyakudi
22	Mela Midalam
23	Poothurai
24	Ezhudesam Chinnathurai
25	Kurumpanai
26	Enayam
27	Enayam Puthenthurai
28	Raman Thurai
29	Mullur Thurai (Thengai Pattinam)
30	Thoothoor
31	Eravi Puthanthurai
32	Vallai Vilai East (Church)
33	Neerodi
34	Erayuman Thurai
35	Valla Vilai West (Nadupuram)
36	Marthandan Thurai
37	Puthen Thurai
38	Rajakkamangalam East (Keezhur)
39	Pillai Thoppu
40	Mela Thurai
41	Chinna Vilai
42	Peria Vilai
43	Keezha Midalam
44	Annam Nagar
45	Puthugramam Siluvainagar
46	Koottapuli

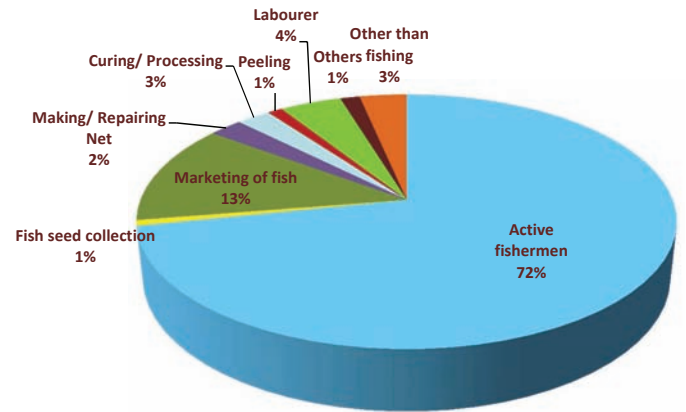
MARINE FISHERFOLK HOUSEHOLDS AND POPULATION



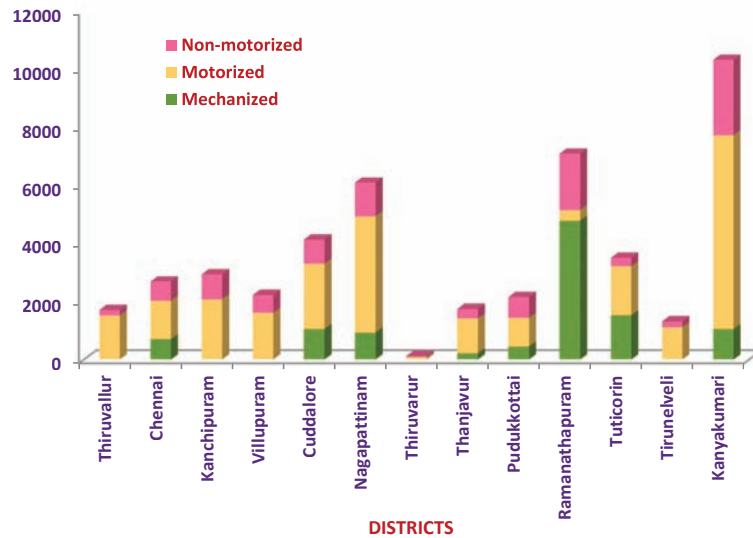
DISTRIBUTION OF FISHING ALLIED ACTIVITIES



DISTRIBUTION OF OCCUPIED FISHERFOLK



FISHING CRAFT IN THE FISHERY





ISBN:978-81-923002-6-9



9 788192 300269