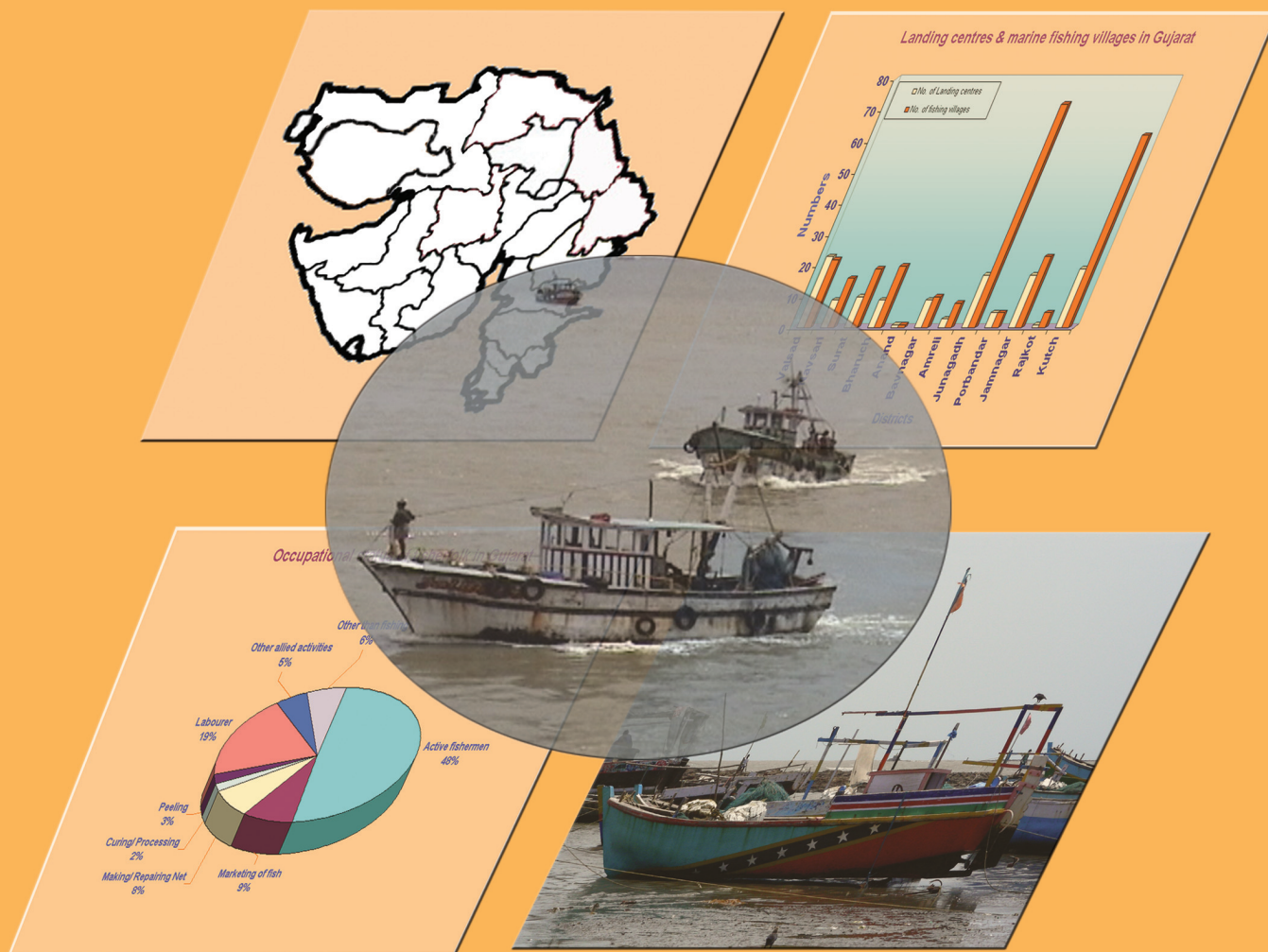


# Marine Fisheries Census 2005

## Part - III (10) - Gujarat

Census2005



Census2005

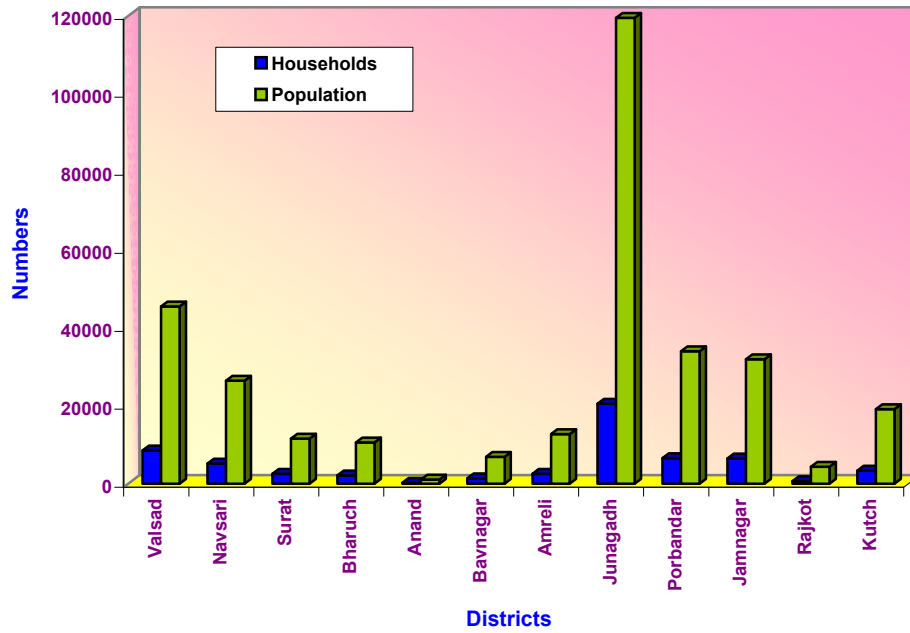


Government of India  
Ministry of Agriculture  
Department of Animal Husbandry, Dairying & Fisheries,  
Krishi Bhavan, New Delhi

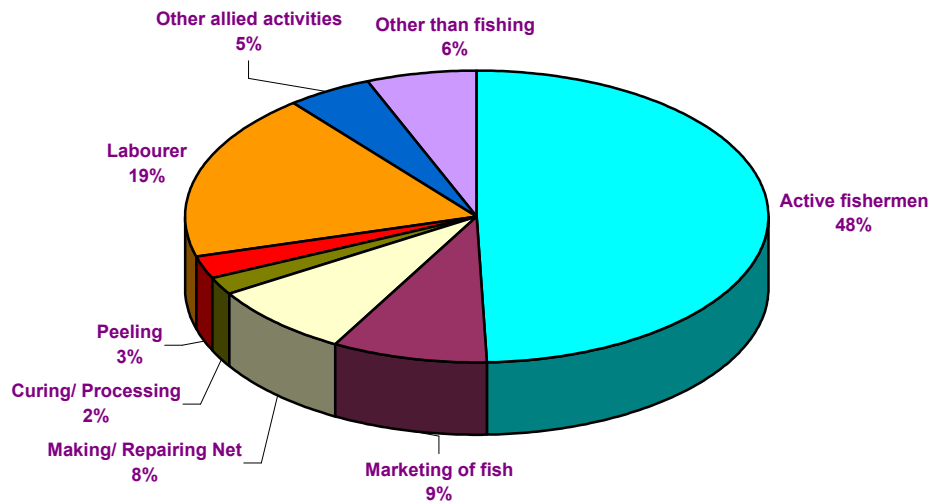


Central Marine Fisheries Research Institute, Cochin  
(Indian Council of Agricultural Research, New Delhi)

### MARINE FISHERFOLK HOUSEHOLDS AND POPULATION



### DISTRIBUTION OF OCCUPIED FISHERFOLK



# **Marine Fisheries Census 2005**

**Part - III (10) - Gujarat**



Government of India  
Ministry of Agriculture  
Department of Animal Husbandry, Dairying & Fisheries  
Krishi Bhavan, New Delhi



Central Marine Fisheries Research Institute, Cochin  
(*Indian Council of Agricultural Research, New Delhi*)

## **PREFACE**

For an informed management regime to ensure sustainability of the marine fisheries, it is essential not only to have reliable information on the status of marine fish resources along with fishing effort expended but also the number of fishing villages, landing centres, fisherfolk population, their occupation status, fishing crafts, fishing gears and other related parameters. With this objective, the Central Marine Fisheries Research Institute (CMFRI), Cochin has been conducting frame surveys at periodic intervals. Marine fisheries census on an all India basis was last conducted by CMFRI during May – July, 1980. Since the last census, the marine fisheries in India have witnessed both qualitative and quantitative changes. Post 1980 was also been a period where a number of management/policy interventions were made by the Government of India and the maritime states for ensuring sustainability, conservation of resources and to protect the interests of artisanal fishermen. Surely, the policies and interventions need to be reviewed and fine tuned in view of the highly dynamic nature of marine fisheries. For this a strong realtime and reliable database on various aspects of marine fisheries is essential. Recognising such a need, Department of Animal Husbandry, Dairying & Fisheries (DAHD&F), Ministry of Agriculture (MOA), Govt. of India, has taken up during the 10<sup>th</sup> Five Year Plan, a programme on Strengthening of Database and Information Networking for Indian Fisheries Sector in which Marine Fisheries Census is a major component. Recognising the expertise and experience of CMFRI in conducting such massive census surveys, the DAHD&F, MOA has entrusted the task of conducting the All India Marine Fisheries Census in the mainland to CMFRI.

Frame of the survey, namely, the marine fishing villages available with CMFRI was validated and updated with the latest information obtained from the respective maritime states. After identification of census parameters such as the population size, education, religion, occupation, number of crafts and number of gears etc., the necessary schedules were designed to collect information and these were approved by the Technical Monitoring Committee set up by DAHD&F, MOA.

The census was conducted in two phases with the first phase covering all the maritime states and Union Territories except Tamil Nadu and Pondicherry which were covered during second phase. The first phase was conducted during April-June, 2005 and the second during November-December, 2005. Over 300 CMFRI staff (Scientific and Technical) supervised the field level and zonal level census operations ensuring proper collection of relevant data. A total of 1,492 field enumerators mostly drawn from the fishing communities/fishing villages covered 3,202 marine fishing villages. After completion of the census in both the phases, the data were sent to headquarters for processing and preparation of reports. The software required for data entry, data validation and processing was developed by the scientists of Fishery Resources Assessment Division, CMFRI.

The final report (containing two parts) on the marine fisheries census on an All India basis with respective state summaries including the scope, census parameters, their definitions, the types of schedules and instructions for collection of data was released by Shri.P.M.A. Hakeem, I.A.S., Secretary, DAHD&F, Ministry of Agriculture, Govt. of India on 25 July 2006 at Krishi Bhavan, New Delhi.

The rapid census exercises and the information supplied by the state department resulted in the finalization of 263 marine fishing villages spread over twelve districts in Gujarat. Conscious efforts were made to avoid villages that were estuarial and other inland fishery regions. Further in the villages only those households were selected where at least one member of the family was involved in marine fishing or allied activities. This publication (Part III of the Census report) summarises the districtwise census data of Gujarat covering a range of information right from the population bifurcation among Gujarat fisherfolk to the ownership pattern of different craft, either full or partial. For a better understanding of the craft and gear ownership vis-à-vis occupational fishing, specially assorted information on number of households, which thrives by fishing without any wherewithal, has also been presented. Such incisive processing will be of much use to the planners and state authorities, whose primary objective is targeted towards the 'have-nots' of fishery. This report contains an exhaustive list of fishing villages of Gujarat along with their socio-occupational profile including the craft and gear infrastructure segregated sector-wise.

I take this opportunity to thank the DAHD&F and the Indian Council of Agricultural Research (ICAR) for entrusting CMFRI with this onerous responsibility, which has been completed within a reasonable time span. Special mention is required to laud the role played by CMFRI personnel especially, Dr. K.V. Somasekharan Nair, SIC, Veraval Research Centre of CMFRI and the associated scientific and technical staff who made this venture a success with their dedicated and tireless efforts. I hope this report in this current shape and form will be of immense utility to the quintessential observer of Indian Marine Fishery.



CMFRI  
Cochin

(Mohan Joseph Modayil)  
Director & National Co-ordinator,  
National Marine Fisheries Census, 2005

## **CONTENTS**

Preface	
Summary	1
Tables	3
Villagewise summary tables	35
List of Marine Fisheries Census Villages	247
List of Landing Centres	255

## **SUMMARY**

Marine Fisheries Census 2005 was carried out in twelve districts of Gujarat namely Valsad, Navsari, Surat, Bharuch, Anand, Bhavnagar, Amreli, Junagadh, Porbandar, Jamnagar, Rajkot and Kutch during April-June 2005. The salient features are summarised below:

- There were 263 marine fishing villages in Gujarat. Junagadh district has the maximum number of marine fishing villages (72) and Anand district has the minimum(1).
- There were 59,889 marine fisher folk families in the state with maximum number of families located in Junagadh district (34%). The other major districts were Valsad (14%), Porbandar (11%) and Jamnagar (11%).
- Marine fishermen population in Gujarat was 323,215 of which adult male constituted 30%, adult females 29% and children 41%.
- Average population per village was 1,229 and the average family size was 5.4.
- Fishermen concentration was higher in Junagadh district (37%) followed by Valsad (14%). Female to male ratio was 938 for 1000 males.
- In Gujarat 22% of the fishermen possessed primary level of education 16% secondary level and 3% possessed above secondary level of education. About 59% of the fishermen population have no formal education.
- About 78% of the fisherfolk families were Hindus and only 6.5% of the fishermen families belonged to either scheduled caste or scheduled tribe.
- Active fishermen constituted 26% of the marine fisherfolk population out of which 83% were involved in full time fishing, 12% were part time fishers and the remaining 5% were occasionals.
- Nearly 23% of the fisherfolk were involved in allied activities like marketing, making/repairing of nets, processing, curing, peeling, labour and other fishery related activities. Most of the males were engaged in occupation such as labour (52%), making/repairing of nets (19%) and marketing (9%) while female involvement was higher in marketing (35%) labour (27%), repairing / making of nets (16%) and peeling (9%).
- Only 1.4% of the fishermen were having membership in co-operative societies out of which 93% having membership in fisheries co-operatives. Co-operative membership was maximum in Junagadh district.

## **Marine Fisheries Census 2005**

---

- Trawlers, gillnetters and dolnetters were the main craft of the mechanized sector and plank built boats and canoes were more in the artisanal sector. There were 24,152 craft **in the fishery** employed in marine fishing of which 13,047 were mechanized, 7,376 were motorized and the rest non-motorised. Trawlers accounted for 61%, dolnetters (19%) and gillnetters (18%) of the mechanized craft. There were 8,002 mechanised trawlers of which 4,852 were in Junagadh district.
- Gujarat marine fisherfolk **owned** 14,666 crafts out of which 52% were mechanized, 30% were motorized and the remaining were non-motorised craft. The number of families having shares in fishing craft was maximum in Junagadh followed by Valsad.
- Important gears of Gujarat were trawl nets, gill nets, fixed bagnets, and shore seines. Sharing pattern was more visible in fixed bagnets and trawl nets.
- Nearly 44% of the fisherfolk families involved in fishing possessed neither craft nor gear.
- Only 14% of the fisherfolk families were found to own some electronic gadgets / life saving equipment.
- In Gujarat, nearly 83% of the houses where marine fisherfolk families live were found to be pucca and in Jamnagar and Rajkot districts no fishermen live in kutcha houses.
- There were 1,059 educational institutions in the marine fishing villages mainly dominated by the primary schools (69%). The maximum number was in Junagadh district, followed by Jamnagar and Bhavnagar.
- About 93% of the marine fishing villages were electrified and 92% were connected by road.
- There were 178 ice factories, 42 cold storages, 516 curing yards and 66 peeling sheds located in the marine fishing villages of which 66% of the ice factories were in Porbandar and Junagadh district.

# **TABLES**

***Marine Fisheries Census 2005***

---

**TABLE 1. DISTRICT PROFILE**

District	No. of landing centres	No. of fishing villages	No. of fishermen families	Fisherfolk Population
Valsad	23	22	8,508	45,401
Navsari	9	16	5,120	26,418
Surat	10	19	2,520	11,575
Bharuch	9	20	2,135	10,523
Anand	1	1	200	1,063
Bhavnagar	9	10	1,398	6,854
Amreli	3	8	2,561	12,730
Junagadh	17	72	20,464	119,420
Porbandar	5	5	6,551	33,928
Jamnagar	17	23	6,459	31,910
Rajkot	1	5	615	4,286
Kutch	19	62	3,358	19,107
<b>Total</b>	<b>123</b>	<b>263</b>	<b>59,889</b>	<b>323,215</b>

**TABLE 2. POPULATION STRUCTURE**

District	No. of fishing villages	No. of fishermen families	Male			Female			Total	Family size
			Adult	Children	Total	Adult	Children	Total		
Valsad	22	8,508	14,374	9,119	23,493	13,894	8,014	21,908	45,401	5.3
Navsari	16	5,120	9,003	4,692	13,695	8,617	4,106	12,723	26,418	5.2
Surat	19	2,520	3,661	2,353	6,014	3,607	1,954	5,561	11,575	4.6
Bharuch	20	2,135	3,072	2,511	5,583	2,852	2,088	4,940	10,523	4.9
Anand	1	200	308	245	553	273	237	510	1,063	5.3
Bhavnagar	10	1,398	2,035	1,510	3,545	1,886	1,423	3,309	6,854	4.9
Amreli	8	2,561	3,489	2,960	6,449	3,345	2,936	6,281	12,730	5.0
Junagadh	72	20,464	35,807	25,933	61,740	33,977	23,703	57,680	119,420	5.8
Porbandar	5	6,551	11,518	5,927	17,445	11,086	5,397	16,483	33,928	5.2
Jamnagar	23	6,459	8,666	7,866	16,532	7,581	7,797	15,378	31,910	4.9
Rajkot	5	615	987	985	1,972	1,126	1,188	2,314	4,286	7.0
Kutch	62	3,358	4,987	4,806	9,793	4,714	4,600	9,314	19,107	5.7
<b>Total</b>	<b>263</b>	<b>59,889</b>	<b>97,907</b>	<b>68,907</b>	<b>166,814</b>	<b>92,958</b>	<b>63,443</b>	<b>156,401</b>	<b>323,215</b>	<b>5.4</b>

**TABLE 3. EDUCATIONAL STATUS**

<b>District</b>	<b>Primary</b>	<b>Secondary</b>	<b>Above Secondary</b>	<b>Not educated</b>	<b>Total</b>
Valsad	14,479	15,490	3,266	12,166	45,401
Navsari	10,858	10,674	1,672	3,214	26,418
Surat	5,041	2,853	196	3,485	11,575
Bharuch	2,700	758	118	6,947	10,523
Anand	255	24	6	778	1,063
Bhavnagar	1,014	149	17	5,674	6,854
Amreli	2,136	400	51	10,143	12,730
Junagadh	23,256	13,370	2,803	79,991	119,420
Porbandar	6,448	8,079	1,360	18,041	33,928
Jamnagar	2,363	216	21	29,310	31,910
Rajkot	149	0	25	4,112	4,286
Kutch	1,959	75	25	17,048	19,107
<b>Total</b>	<b>70,658</b>	<b>52,088</b>	<b>9,560</b>	<b>190,909</b>	<b>323,215</b>

**TABLE 4. ACTIVE FISHERFOLK**

District	Full time	Part time	Occasional	Total	Fisherfolk Population
Valsad	9,135	1,537	1,027	11,699	45,401
Navsari	5,556	406	583	6,545	26,418
Surat	4,712	425	80	5,217	11,575
Bharuch	2,273	668	44	2,985	10,523
Anand	220	8	2	230	1,063
Bhavnagar	1,282	161	110	1,553	6,854
Amreli	1,414	8	72	1,494	12,730
Junagadh	28,177	3,323	1,041	32,541	119,420
Porbandar	5,366	1,913	855	8,134	33,928
Jamnagar	6,513	171	92	6,776	31,910
Rajkot	171	1,086	1	1,258	4,286
Kutch	4,137	479	274	4,890	19,107
<b>Total</b>	<b>68,956</b>	<b>10,185</b>	<b>4,181</b>	<b>83,322</b>	<b>323,215</b>

**TABLE 5. OCCUPATION PROFILE**

District	Active fishermen	No. of members involved in fishing allied activities										Total occupied	Fishertolk population
		Marketing of fish	Making/Repairing Net	Curing/Processing	Peeling	Labourer	Others	Total	Other than fishing				
Valsad	11,699	2,762	298	650	20	1,848	405	5,983	2,401	20,083	45,401		
Navsari	6,545	1,601	1,841	61	7	214	989	4,713	813	12,071	26,418		
Surat	5,217	599	173	2	2	105	3	884	61	6,162	11,575		
Bharuch	2,985	741	1,528	9	0	3	34	2,315	0	5,300	10,523		
Anand	230	122	7	0	0	0	18	147	206	583	1,063		
Bhavnagar	1,553	1,035	0	0	0	259	58	1,352	800	3,705	6,854		
Amreli	1,494	369	2	0	2	4,111	93	4,577	233	6,304	12,730		
Junagadh	32,541	3,499	7,799	1,733	3,458	17,745	4,211	38,445	4,618	75,604	119,420		
Porbandar	8,134	1,678	1,106	404	773	3,371	1,782	9,114	197	17,445	33,928		
Jamnagar	6,776	1,970	431	335	40	3,142	195	6,113	18	12,907	31,910		
Rajkot	1,258	113	0	0	0	0	1	114	326	1,698	4,286		
Kutch	4,890	396	267	18	8	568	68	1,325	717	6,932	19,107		
<b>Total</b>	<b>83,322</b>	<b>14,885</b>	<b>13,452</b>	<b>3,212</b>	<b>4,310</b>	<b>31,366</b>	<b>7,857</b>	<b>75,082</b>	<b>10,390</b>	<b>168,794</b>	<b>323,215</b>		

TABLE 6. GENDER-WISE FISHING ALLIED ACTIVITIES

District	Male						Female						Total	Fisherfolk population		
	Marketing of fish	Making/Repairing Net	Curing/Processing	Peeling	Labourer	Others	Total	Marketing of fish	Making/Repairing Net	Curing/Processing	Peeling	Labourer			Others	Total
Valsad	232	207	35	9	1,136	110	1,729	2,530	91	615	11	712	295	4,254	5,983	45,401
Navsari	168	327	0	1	21	127	644	1,433	1,514	61	6	193	862	4,069	4,713	26,418
Surat	2	171	1	1	53	2	230	597	2	1	1	52	1	654	884	11,575
Bharuch	50	1,255	1	0	0	0	1,306	691	273	8	0	3	34	1,009	2,315	10,523
Anand	20	7	0	0	0	0	27	102	0	0	0	0	18	120	147	1,063
Bhavnagar	24	0	0	0	257	23	304	1,011	0	0	0	2	35	1,048	1,352	6,854
Amreli	70	2	0	1	1,853	57	1,983	299	0	0	1	2,258	36	2,594	4,577	12,730
Junagadh	1,645	5,366	1,216	1,110	14,645	3,403	27,385	1,854	2,433	517	2,348	3,100	808	11,060	38,445	119,420
Porbandar	892	697	343	365	2,934	1,610	6,841	786	409	61	408	437	172	2,273	9,114	33,928
Jamnagar	956	298	255	40	1,930	56	3,535	1,014	133	80	0	1,212	139	2,578	6,113	31,910
Rajkot	113	0	0	0	0	1	114	0	0	0	0	0	0	0	114	4,286
Kutch	47	202	10	6	475	41	781	349	65	8	2	93	27	544	1,325	19,107
<b>Total</b>	<b>4,219</b>	<b>8,532</b>	<b>1,861</b>	<b>1,533</b>	<b>23,304</b>	<b>5,430</b>	<b>44,879</b>	<b>10,666</b>	<b>4,920</b>	<b>1,351</b>	<b>2,777</b>	<b>8,062</b>	<b>2,427</b>	<b>30,203</b>	<b>75,082</b>	<b>323,215</b>

**TABLE 7. RELIGION AND COMMUNITY (NO. OF FAMILIES)**

District	Religion			Total	Community	
	Hinduism	Islam	Christianity		SC/ST	SC/ST
Valsad	8,508	0	0	8,508	20	20
Navsari	5,119	1	0	5,120	175	175
Surat	2,520	0	0	2,520	542	542
Bharuch	2,120	15	0	2,135	1,044	1,044
Anand	200	0	0	200	0	0
Bhavnagar	1,293	105	0	1,398	0	0
Amreli	2,415	146	0	2,561	4	4
Junagadh	17,657	2,791	16	20,464	1,556	1,556
Porbandar	5,986	565	0	6,551	2	2
Jamnagar	174	6,285	0	6,459	173	173
Rajkot	0	615	0	615	0	0
Kutch	424	2,934	0	3,358	412	412
<b>Total</b>	<b>46,416</b>	<b>13,457</b>	<b>16</b>	<b>59,889</b>	<b>3,928</b>	<b>3,928</b>

**TABLE 8. MEMBERSHIP IN CO-OPERATIVES**

District	Members in		Total	Fisherfolk population
	Fisheries co-operatives	Other co-operatives		
Valsad	716	7	723	45,401
Navsari	313	1	314	26,418
Surat	0	0	0	11,575
Bharuch	0	0	0	10,523
Anand	60	1	61	1,063
Bhavnagar	147	45	192	6,854
Amreli	49	0	49	12,730
Junagadh	1,755	100	1,855	119,420
Porbandar	472	3	475	33,928
Jamnagar	348	165	513	31,910
Rajkot	0	0	0	4,286
Kutch	358	14	372	19,107
<b>Total</b>	<b>4,218</b>	<b>336</b>	<b>4,554</b>	<b>323,215</b>

**TABLE 9. FISHING CRAFT IN THE FISHERY**

District	Trawlers	Gillnetters	Dolnetters	Liners	Others	Total Mechanized	Motorized	Non-Motorized	Total
Valsad	1,087	823	1,108	0	2	3,020	207	130	3,357
Navsari	541	167	133	0	0	841	284	281	1,406
Surat	0	26	31	0	0	57	19	189	265
Bharuch	0	191	0	0	0	191	673	387	1,251
Anand	0	0	0	0	0	0	0	7	7
Bhavnagar	0	41	0	0	103	144	224	3	371
Amreli	92	23	243	0	0	358	0	67	425
Junagadh	4,852	199	506	2	8	5,567	3,263	218	9,048
Porbandar	1,061	21	3	0	0	1,085	1,103	217	2,405
Jamnagar	357	586	0	0	0	943	370	616	1,929
Rajkot	0	89	0	2	140	231	0	1,258	1,489
Kutch	12	197	401	0	0	610	1,233	356	2,199
<b>Total</b>	<b>8,002</b>	<b>2,363</b>	<b>2,425</b>	<b>4</b>	<b>253</b>	<b>13,047</b>	<b>7,376</b>	<b>3,729</b>	<b>24,152</b>

TABLE 10. CRAFT OWNED BY FISHERFOLK

Craft \ District	Valsad	Navsari	Surat	Bharuch	Anand	Bhavnagar	Amreli	Junagadh	Porbandar	Jamnagar	Rajkot	Kutch	Total
<b>MECHANIZED</b>													
1 Trawler(<30')	0	4	0	0	0	0	0	23	54	191	0	0	272
Trawler(30'-35')	9	6	0	0	0	0	0	268	9	53	0	1	346
Trawler(36'-40')	75	127	0	0	0	0	0	711	38	110	0	0	1,061
Trawler(>40')	330	128	0	0	0	0	0	1,213	947	3	0	0	2,621
<b>TRAWLERS</b>	<b>414</b>	<b>265</b>	<b>0</b>	<b>0</b>	<b>0</b>	<b>0</b>	<b>0</b>	<b>2,215</b>	<b>1,048</b>	<b>357</b>	<b>0</b>	<b>1</b>	<b>4,300</b>
2 Purse Seiners (<40')	0	0	0	0	0	0	0	10	0	0	0	0	10
Purse Seiners (>40')	0	0	0	0	0	0	0	0	0	0	0	0	0
<b>PURSE SEINERS</b>	<b>0</b>	<b>0</b>	<b>0</b>	<b>0</b>	<b>0</b>	<b>0</b>	<b>0</b>	<b>10</b>	<b>0</b>	<b>0</b>	<b>0</b>	<b>0</b>	<b>10</b>
3 Gill Netter (<30')	173	20	26	191	0	23	2	7	6	441	70	140	1,099
Gill Netter(>30')	150	25	0	0	0	2	9	192	15	70	19	10	492
<b>GILL NETTERS</b>	<b>323</b>	<b>45</b>	<b>26</b>	<b>191</b>	<b>0</b>	<b>25</b>	<b>11</b>	<b>199</b>	<b>21</b>	<b>511</b>	<b>89</b>	<b>150</b>	<b>1,591</b>
4 Dol Netter (<30')	590	93	31	0	0	0	120	99	0	0	0	0	933
Dol Netter (>30')	19	31	0	0	0	0	223	303	3	0	0	1	580
<b>DOL NETTERS</b>	<b>609</b>	<b>124</b>	<b>31</b>	<b>0</b>	<b>0</b>	<b>0</b>	<b>343</b>	<b>402</b>	<b>3</b>	<b>0</b>	<b>0</b>	<b>1</b>	<b>1,513</b>

TABLE 10. Contd.

Craft \ District	Valsad	Navsari	Surat	Bharuch	Anand	Bhavnagar	Amreli	Junagadh	Porbandar	Jamnagar	Rajkot	Kutch	Total
5 Ring Seiners (<40')	0	0	0	0	0	0	0	0	0	0	0	5	5
Ring Seiners (>40')	0	0	0	0	0	0	0	0	0	0	0	0	0
<b>RING SIENERS</b>	<b>0</b>	<b>0</b>	<b>0</b>	<b>0</b>	<b>0</b>	<b>0</b>	<b>0</b>	<b>0</b>	<b>0</b>	<b>0</b>	<b>0</b>	<b>5</b>	<b>5</b>
6 Carriers to Ringseiners (<30')	0	0	0	0	0	0	0	1	0	0	0	0	1
Carriers to Ringseiners (>30')	0	0	0	0	0	0	0	0	0	0	0	0	0
<b>RINGSEINER CARRIERS</b>	<b>0</b>	<b>0</b>	<b>0</b>	<b>0</b>	<b>0</b>	<b>0</b>	<b>0</b>	<b>1</b>	<b>0</b>	<b>0</b>	<b>0</b>	<b>0</b>	<b>1</b>
7 Others	0	119	0	0	0	103	0	5	0	0	0	0	227
<b>TOTAL MECHANIZED</b>	<b>1,346</b>	<b>553</b>	<b>57</b>	<b>191</b>	<b>0</b>	<b>128</b>	<b>354</b>	<b>2,832</b>	<b>1,072</b>	<b>868</b>	<b>89</b>	<b>157</b>	<b>7,647</b>
<b>MOTORIZED</b>													
1 Dugout	7	3	0	0	0	0	0	47	8	86	0	0	151
2 Catamarans	2	0	0	0	0	0	0	0	0	0	0	0	2
3 Plank-built	2	13	0	0	0	0	0	0	0	0	0	350	365
4 Fibre Glass	155	76	0	130	0	0	0	1,808	765	284	0	652	3,870
5 Ferro Cement	0	0	0	0	0	0	0	0	1	0	0	0	1
6 Others	1	4	0	0	0	0	0	0	0	0	0	0	5
<b>TOTAL</b>	<b>167</b>	<b>96</b>	<b>0</b>	<b>130</b>	<b>0</b>	<b>0</b>	<b>0</b>	<b>1,855</b>	<b>774</b>	<b>370</b>	<b>0</b>	<b>1,002</b>	<b>4,394</b>

TABLE 10. Contd.

Craft \ District	Valsad	Navsari	Surat	Bharuch	Anand	Bhavnagar	Amreli	Junagadh	Porbandar	Jamnagar	Rajkot	Kutch	Total
<b>NON-MOTORIZED</b>													
1 Dugout	62	13	0	0	0	0	61	98	121	132	0	349	836
2 Catamarans	0	0	0	0	0	0	0	10	0	0	0	0	10
3 Plank-built	40	165	0	19	0	2	0	4	0	316	748	7	1,301
4 Others	3	103	0	202	0	0	0	1	1	168	0	0	478
<b>TOTAL</b>	<b>105</b>	<b>281</b>	<b>0</b>	<b>221</b>	<b>0</b>	<b>2</b>	<b>61</b>	<b>113</b>	<b>122</b>	<b>616</b>	<b>748</b>	<b>356</b>	<b>2,625</b>
<b>GRAND TOTAL</b>	<b>1,618</b>	<b>930</b>	<b>57</b>	<b>542</b>	<b>0</b>	<b>130</b>	<b>415</b>	<b>4,800</b>	<b>1,968</b>	<b>1,854</b>	<b>837</b>	<b>1,515</b>	<b>14,666</b>

**TABLE 11. SHARING PATTERN OF CRAFT AMONG FISHERFOLK  
(No. of families having shares in fishing craft)**

Craft \ District	Valsad	Navsari	Surat	Bharuch	Anand	Bhavnagar	Amreli	Junagadh	Porbandar	Jamnagar	Rajkot	Kutch	Total
<b>Mechanized</b>													
1. Trawler(<30')													
<25%	0	0	0	0	0	0	0	1	0	0	0	0	1
25-50%	0	0	0	0	0	0	0	1	0	0	0	0	1
50-75%	0	0	0	0	0	0	0	0	0	0	0	0	0
>75%	0	0	0	0	0	0	0	0	0	0	0	0	0
Total	0	0	0	0	0	0	0	2	0	0	0	0	2
Trawler(30'-35')													
<25%	0	0	0	0	0	0	0	7	0	0	0	0	7
25-50%	0	0	0	0	0	0	0	2	2	0	0	0	4
50-75%	0	0	0	0	0	0	0	0	0	0	0	0	0
>75%	0	0	0	0	0	0	0	0	0	0	0	0	0
Total	0	0	0	0	0	0	0	9	2	0	0	0	11

TABLE 11. Contd.

Craft \ District	Valsad	Navsari	Surat	Bharuch	Anand	Bhavnagar	Amreli	Junagadh	Porbandar	Jamnagar	Rajkot	Kutch	Total
Trawler(36'-40')													
<25%	0	21	0	0	0	0	0	10	1	0	0	0	32
25-50%	0	5	0	0	0	0	0	6	0	0	0	0	11
50-75%	0	0	0	0	0	0	0	0	0	0	0	0	0
>75%	0	0	0	0	0	0	0	0	0	0	0	0	0
Total	0	26	0	0	0	0	0	16	1	0	0	0	43
Trawler(>40')													
<25%	0	3	0	0	0	0	0	66	17	0	0	0	86
25-50%	0	0	0	0	0	0	0	25	27	0	0	0	52
50-75%	0	0	0	0	0	0	0	0	0	0	0	0	0
>75%	0	0	0	0	0	0	0	0	0	0	0	0	0
Total	0	3	0	0	0	0	0	91	44	0	0	0	138
Total trawlers	0	29	0	0	0	0	0	118	47	0	0	0	194

TABLE 11. Contd.

Craft \ District	Valsad	Navsari	Surat	Bharuch	Anand	Bhavnagar	Amreli	Junagadh	Porbandar	Jamnagar	Rajkot	Kutch	Total
2. Gill Netter (<30')													
<25%	11	0	0	0	0	0	0	0	2	0	0	0	13
25-50%	11	2	0	0	0	0	0	0	0	0	0	2	15
50-75%	0	0	0	0	0	0	0	0	0	0	0	0	0
>75%	0	0	0	0	0	0	0	0	0	0	0	0	0
Total	22	2	0	0	0	0	0	0	2	0	0	2	28
Gill Netter(>30')													
<25%	6	0	0	0	0	0	0	0	0	0	0	0	6
25-50%	23	0	0	0	0	0	0	3	2	0	0	0	28
50-75%	0	0	0	0	0	0	0	0	0	0	0	0	0
>75%	0	0	0	0	0	0	0	0	0	0	0	0	0
Total	29	0	0	0	0	0	0	3	2	0	0	0	34
Total Gillnetters	51	2	0	0	0	0	0	3	4	0	0	2	62

TABLE 11. Contd.

Craft \ District	Valsad	Navsari	Surat	Bharuch	Anand	Bhavnagar	Amreli	Junagadh	Porbandar	Jamnagar	Rajkot	Kutch	Total
3. Dol Netter (<30')													
<25%	5	0	0	0	0	0	0	0	0	0	0	0	5
25-50%	92	0	0	0	0	0	0	0	0	0	0	0	92
50-75%	2	0	0	0	0	0	0	0	0	0	0	0	2
>75%	0	0	0	0	0	0	0	0	0	0	0	0	0
Total	99	0	0	0	0	0	0	0	0	0	0	0	99
Dol Netter (>30')													
<25%	0	0	0	0	0	0	0	3	0	0	0	0	3
25-50%	15	0	0	0	0	0	0	0	1	0	0	0	16
50-75%	0	0	0	0	0	0	0	0	0	0	0	0	0
>75%	0	0	0	0	0	0	0	0	0	0	0	0	0
Total	15	0	0	0	0	0	0	3	1	0	0	0	19
Total Dolnetters	114	0	0	0	0	0	0	3	1	0	0	0	118

TABLE 11. Contd.

Craft \ District	Valsad	Navsari	Surat	Bharuch	Anand	Bhavnagar	Amreli	Junagadh	Porbandar	Jamnagar	Rajkot	Kutch	Total
4. Others													
<25%	0	1	0	0	0	0	0	0	0	0	0	0	1
25-50%	0	0	0	0	0	0	0	0	0	0	0	0	0
50-75%	0	0	0	0	0	0	0	0	0	0	0	0	0
>75%	0	0	0	0	0	0	0	0	0	0	0	0	0
Total	0	1	0	0	0	0	0	0	0	0	0	0	1
<b>Total Mechanized</b>													
<25%	22	25	0	0	0	0	0	87	20	0	0	0	154
25-50%	141	7	0	0	0	0	0	37	32	0	0	2	219
50-75%	2	0	0	0	0	0	0	0	0	0	0	0	2
>75%	0	0	0	0	0	0	0	0	0	0	0	0	0
<b>Total</b>	<b>165</b>	<b>32</b>	<b>0</b>	<b>0</b>	<b>0</b>	<b>0</b>	<b>0</b>	<b>124</b>	<b>52</b>	<b>0</b>	<b>0</b>	<b>2</b>	<b>375</b>

TABLE 11. Contd.

Craft \ District	Valsad	Navsari	Surat	Bharuch	Anand	Bhavnagar	Amreli	Junagadh	Porbandar	Jamnagar	Rajkot	Kutch	Total
<b>Motorized</b>													
1. Dugout													
<25%	0	0	0	0	0	0	0	1	1	0	0	0	2
25-50%	0	0	0	0	0	0	0	56	0	0	0	0	56
50-75%	0	0	0	0	0	0	0	0	0	0	0	0	0
>75%	0	0	0	0	0	0	0	0	0	0	0	0	0
Total	0	0	0	0	0	0	0	57	1	0	0	0	58
2. Plank-built													
<25%	0	0	0	0	0	0	0	0	0	0	0	1	1
25-50%	2	0	0	0	0	0	0	0	0	0	0	0	2
50-75%	0	0	0	0	0	0	0	0	0	0	0	0	0
>75%	0	0	0	0	0	0	0	0	0	0	0	0	0
Total	2	0	0	0	0	0	0	0	0	0	0	1	3

TABLE 11. Contd.

Craft \ District	Valsad	Navsari	Surat	Bharuch	Anand	Bhavnagar	Amreli	Junagadh	Porbandar	Jamnagar	Rajkot	Kutch	Total
<b>3. Fibre Glass</b>													
<25%	0	1	0	0	0	0	0	18	12	0	0	31	62
25-50%	0	0	0	0	0	0	0	4	13	0	0	0	17
50-75%	0	0	0	0	0	0	0	0	0	0	0	0	0
>75%	0	0	0	0	0	0	0	0	0	0	0	0	0
Total	0	1	0	0	0	0	0	22	25	0	0	31	79
<b>4. Ferro Cement</b>													
<25%	0	0	0	0	0	0	0	2	0	0	0	0	2
25-50%	0	0	0	0	0	0	0	0	0	0	0	0	0
50-75%	0	0	0	0	0	0	0	0	0	0	0	0	0
>75%	0	0	0	0	0	0	0	0	0	0	0	0	0
Total	0	0	0	0	0	0	0	2	0	0	0	0	2

TABLE 11. Contd.

Craft \ District	Valsad	Navsari	Surat	Bharuch	Anand	Bhavnagar	Amreli	Junagadh	Porbandar	Jamnagar	Rajkot	Kutch	Total
<b>Total Motorized</b>													
<25%	0	1	0	0	0	0	0	21	13	0	0	32	67
25-50%	2	0	0	0	0	0	0	60	13	0	0	0	75
50-75%	0	0	0	0	0	0	0	0	0	0	0	0	0
>75%	0	0	0	0	0	0	0	0	0	0	0	0	0
<b>Total</b>	<b>2</b>	<b>1</b>	<b>0</b>	<b>0</b>	<b>0</b>	<b>0</b>	<b>0</b>	<b>81</b>	<b>26</b>	<b>0</b>	<b>0</b>	<b>32</b>	<b>142</b>
<b>Non-Motorized</b>													
1. Dugout													
<25%	0	0	0	0	0	0	0	0	0	0	0	0	0
25-50%	0	0	0	0	0	0	0	0	8	0	0	0	8
50-75%	0	0	0	0	0	0	0	0	0	0	0	0	0
>75%	0	0	0	0	0	0	0	0	0	0	0	0	0
<b>Total</b>	<b>0</b>	<b>0</b>	<b>0</b>	<b>0</b>	<b>0</b>	<b>0</b>	<b>0</b>	<b>0</b>	<b>8</b>	<b>0</b>	<b>0</b>	<b>0</b>	<b>8</b>

TABLE 11. Contd.

Craft \ District	Valsad	Navsari	Surat	Bharuch	Anand	Bhavnagar	Amreli	Junagadh	Porbandar	Jamnagar	Rajkot	Kutch	Total
2. Plank-built													
<25%	0	6	0	0	0	0	0	0	0	0	0	0	6
25-50%	0	0	0	0	0	0	0	0	0	0	0	0	0
50-75%	0	0	0	0	0	0	0	0	0	0	0	0	0
>75%	0	0	0	0	0	0	0	0	0	0	0	0	0
Total	0	6	0	0	0	0	0	0	0	0	0	0	6
3. Others													
<25%	0	0	0	0	0	0	0	0	1	0	0	0	1
25-50%	0	0	0	0	0	0	0	0	0	0	0	0	0
50-75%	0	0	0	0	0	0	0	0	0	0	0	0	0
>75%	0	0	0	0	0	0	0	0	0	0	0	0	0
Total	0	0	0	0	0	0	0	0	1	0	0	0	1

TABLE 11. Contd.

Craft \ District	Valsad	Navsari	Surat	Bharuch	Anand	Bhavnagar	Amreli	Junagadh	Porbandar	Jamnagar	Rajkot	Kutch	Total
<b>Total Non-motorized</b>													
<25%	0	6	0	0	0	0	0	0	1	0	0	0	7
25-50%	0	0	0	0	0	0	0	0	8	0	0	0	8
50-75%	0	0	0	0	0	0	0	0	0	0	0	0	0
>75%	0	0	0	0	0	0	0	0	0	0	0	0	0
<b>Total</b>	<b>0</b>	<b>6</b>	<b>0</b>	<b>0</b>	<b>0</b>	<b>0</b>	<b>0</b>	<b>0</b>	<b>9</b>	<b>0</b>	<b>0</b>	<b>0</b>	<b>15</b>
<b>Total craft</b>													
<25%	22	32	0	0	0	0	0	108	34	0	0	32	228
25-50%	143	7	0	0	0	0	0	97	53	0	0	2	302
50-75%	2	0	0	0	0	0	0	0	0	0	0	0	2
>75%	0	0	0	0	0	0	0	0	0	0	0	0	0
<b>Total</b>	<b>167</b>	<b>39</b>	<b>0</b>	<b>0</b>	<b>0</b>	<b>0</b>	<b>0</b>	<b>205</b>	<b>87</b>	<b>0</b>	<b>0</b>	<b>34</b>	<b>532</b>

TABLE 12. GEARS OWNED BY FISHERFOLK

Gear / District	Valsad	Navsari	Surat	Bharuch	Anand	Bhavnagar	Amreli	Junagadh	Porbandar	Jamnagar	Rajkot	Kutch	Total
Trawl net	3,724	1,904	0	0	0	0	0	14,248	5,128	473	446	61	25,984
Purse seine	0	0	0	0	0	0	0	0	0	9	0	0	9
Boat seine	34	96	0	0	0	0	0	0	0	0	0	129	259
Fixed bag net	3,677	1,828	1,311	10,580	906	3,200	1,588	1,499	0	230	1,970	7,270	34,059
Drift net	744	0	0	52	0	0	0	0	0	0	0	27	823
Gill net (Large)	34,749	218	9,729	0	22	1,120	780	89,443	15,652	15,708	1,827	38,079	207,327
Gill net (Medium)	5,766	3,184	419	18,179	58	1,874	0	66,476	15,081	37,402	509	5,092	154,040
Gill net (Small)	3,071	12,226	5,847	36,613	258	0	35	15,344	19,765	12,509	2,735	2,664	111,067
<b>Total Gill net pieces</b>	<b>43,586</b>	<b>15,628</b>	<b>15,995</b>	<b>54,792</b>	<b>338</b>	<b>2,994</b>	<b>815</b>	<b>171,263</b>	<b>50,498</b>	<b>65,619</b>	<b>5,071</b>	<b>45,835</b>	<b>472,434</b>
Hooks and lines	1	80	59	0	0	143	0	3,409	0	152	0	0	3,844
Long lines	0	0	0	0	0	0	0	110	0	647	2	47	806
Ring seine	0	0	0	0	0	0	0	0	0	0	0	2	2
Shore seines	1,953	4,645	0	0	0	104	0	584	10	45	0	6,868	14,209
Scoop net	20	0	0	0	0	0	0	0	0	22	0	0	42
Traps	2	0	0	0	0	0	0	0	0	0	0	0	2
Others	3,420	849	2,916	5,985	195	42,326	2,105	0	0	6,607	1,785	0	66,188

Note :- Shaded rows indicate number of pieces

**TABLE 13. SHARING PATTERN OF GEARS AMONG FISHERFOLK  
(No. of families having shares in fishing gears)**

Gear \ District	Valsad	Navsari	Surat	Bharuch	Anand	Bhavnagar	Amreli	Junagadh	Porbandar	Jamnagar	Rajkot	Kutch	Total
<b>Trawl net</b>													
<25%	0	21	0	0	0	0	0	45	19	14	0	0	99
25-50%	0	4	0	0	0	0	0	11	9	0	0	0	24
50-75%	0	0	0	0	0	0	0	0	2	0	0	0	2
>75%	0	0	0	0	0	0	0	7	1	0	0	0	8
Total	0	25	0	0	0	0	0	63	31	14	0	0	133
<b>Fixed bag net</b>													
<25%	19	4	0	0	0	0	0	2	0	0	3	0	28
25-50%	50	0	0	0	0	0	0	0	0	0	5	0	55
50-75%	0	0	0	0	0	0	0	0	0	0	0	0	0
>75%	0	0	0	0	0	0	0	0	0	0	0	0	0
Total	69	4	0	0	0	0	0	2	0	0	8	0	83
<b>Drift net</b>													
<25%	0	0	0	0	0	0	0	0	0	0	0	0	0
25-50%	1	0	0	0	0	0	0	0	0	0	0	0	1

TABLE 13. Contd.

Gear \ District	Valsad	Navsari	Surat	Bharuch	Anand	Bhavnagar	Amreli	Junagadh	Porbandar	Jamnagar	Rajkot	Kutch	Total
50-75%	0	0	0	0	0	0	0	0	0	0	0	0	0
>75%	0	0	0	0	0	0	0	0	0	0	0	0	0
Total	1	0	0	0	0	0	0	0	0	0	0	0	1
Shore seine													
<25%	22	0	0	0	0	0	0	2	0	0	0	2	26
25-50%	2	0	0	0	0	0	0	1	0	0	0	0	3
50-75%	0	0	0	0	0	0	0	0	0	0	0	0	0
>75%	0	0	0	0	0	0	0	0	0	0	0	0	0
Total	24	0	0	0	0	0	0	3	0	0	0	2	29
Others													
<25%	0	0	0	0	0	1	0	0	0	198	0	0	199
25-50%	0	0	0	0	0	0	0	0	0	45	0	0	45
50-75%	0	0	0	0	0	0	0	0	0	1	0	0	1
>75%	0	0	0	0	0	0	0	0	0	2	0	0	2
Total	0	0	0	0	0	1	0	0	0	246	0	0	247

**TABLE 14. Electronic equipment, life saving equipment and training acquired (No. of families)**

District	Electronic gadgets	Life saving equipment	Training acquired
Valsad	246	40	29
Navsari	5	0	25
Surat	0	0	83
Bharuch	567	0	0
Anand	0	0	75
Bhavnagar	0	42	161
Amreli	94	324	0
Junagadh	1,779	1,619	5
Porbandar	346	274	11
Jamnagar	354	158	31
Rajkot	0	0	0
Kutch	1,155	1,180	3
<b>Total</b>	<b>4,546</b>	<b>3,637</b>	<b>423</b>

**TABLE 15. ADDITIONAL INFORMATION**

District	Total Families	No. of families						Only women involved in fishing allied activities
		Involved in fishing		Not involved in fishing		Having gear	Having gear	
		No craft	No gear	Neither	Having craft			
Valsad	8,508	6,499	4,199	4,096	47	227	309	
Navsari	5,120	4,015	1,822	1,799	22	87	123	
Surat	2,520	2,415	13	13	0	51	47	
Bharuch	2,135	1,620	132	116	9	29	1	
Anand	200	193	1	1	0	5	6	
Bhavnagar	1,398	1,244	195	170	4	17	8	
Amreli	2,561	691	512	502	21	35	54	
Junagadh	20,464	15,351	14,370	14,227	252	260	437	
Porbandar	6,551	4,754	4,571	4,467	89	95	113	
Jamnagar	6,459	4,249	891	840	360	348	78	
Rajkot	615	67	2	0	0	7	0	
Kutch	3,358	1,852	265	239	11	60	18	
<b>Total</b>	<b>59,889</b>	<b>42,950</b>	<b>26,973</b>	<b>26,470</b>	<b>815</b>	<b>1,221</b>	<b>1,194</b>	

**TABLE 16. INFRASTRUCTURE - HOUSING AND EDUCATION**

District	No. of villages	No. of Families	Housing		Total	Education				Technical Institutions
			Kutcha houses (%)	Pucca houses (%)		Primary	Secondary	College		
Valsad	22	8,508	28.2	71.9	5,964	41	13	1	20	
Navsari	16	5,120	23.1	76.9	3,589	26	11	2	1	
Surat	19	2,520	46.3	53.7	1,766	23	8	0	0	
Bharuch	20	1,398	65.6	34.4	980	47	10	6	1	
Anand	1	200	100.0	0.0	140	36	5	4	2	
Bhavnagar	10	2,135	61.1	38.9	1,497	102	41	9	6	
Amreli	8	2,561	26.9	73.1	1,795	19	4	0	0	
Junagadh	72	20,464	7.5	92.6	14,345	157	54	9	4	
Porbandar	5	6,551	1.7	98.3	4,592	36	22	8	3	
Jamnagar	23	6,459	0.0	100.0	4,528	154	48	10	2	
Rajkot	5	615	0.0	100.0	431	6	2	0	0	
Kutch	62	3,358	23.1	76.9	2,354	89	12	3	2	
<b>Total</b>	<b>263</b>	<b>59,889</b>	<b>17.2</b>	<b>82.8</b>	<b>41,981</b>	<b>736</b>	<b>230</b>	<b>52</b>	<b>41</b>	

**TABLE 17. INFRASTRUCTURE / FACILITIES (IN THE VILLAGES)**

District	No. of Villages	Villages Electrified	Villages connected by road	Villages having bus stop/stand	Hospitals	Banks	Co-Operative Societies	Community centers	Local festivals	Cinema Theatres
Valsad	22	22	22	22	22	6	7	28	176	0
Navsari	16	16	16	16	13	14	9	4	148	4
Surat	19	19	19	19	0	9	0	3	75	0
Bharuch	20	20	20	20	59	14	3	5	10	4
Anand	1	1	1	1	3	12	1	2	17	2
Bhavnagar	10	9	9	6	49	50	27	27	158	8
Amreli	8	5	6	4	2	4	12	6	136	0
Junagadh	72	70	71	56	144	35	72	82	990	5
Porbandar	5	5	5	5	96	17	30	22	85	5
Jamnagar	23	23	23	21	61	89	7	65	184	10
Rajkot	5	4	4	2	2	1	1	1	0	0
Kutch	62	50	45	46	35	18	31	46	516	4
<b>Total</b>	<b>263</b>	<b>244</b>	<b>241</b>	<b>218</b>	<b>486</b>	<b>269</b>	<b>200</b>	<b>291</b>	<b>2,495</b>	<b>42</b>

**TABLE 18. INFRASTRUCTURE - FISHERY RELATED (IN THE VILLAGES)**

District	Boat yards	Ice factories	Cold storages	Freezing plants	Curing yards	Peeling sheds	Fishmeal plants
Valsad	0	3	0	0	0	0	0
Navsari	0	3	0	0	0	0	0
Surat	0	0	0	0	0	0	0
Bharuch	0	4	0	0	0	0	0
Anand	0	0	0	0	0	0	0
Bhavnagar	0	14	0	0	0	0	0
Amreli	0	2	0	0	136	0	0
Junagadh	24	57	26	25	315	39	23
Porbandar	0	60	7	6	65	26	6
Jamnagar	0	26	9	6	0	0	0
Rajkot	0	0	0	0	0	0	0
Kutch	0	9	0	0	0	1	0
<b>Total</b>	<b>24</b>	<b>178</b>	<b>42</b>	<b>37</b>	<b>516</b>	<b>66</b>	<b>29</b>

# **VILLAGEWISE TABLES**

***Marine Fisheries Census 2005***

---

TABLE 19. POPULATION

Sl No. Name of the Village	House holds	Adults		Children		Population					
		Male	Female	Total	Male	Female	Total	Male	Female	Total	
<b>DISTRICT : VALSAD</b>											
<b>TALUK : PARDI</b>											
1	Kolak	225	303	281	584	63	66	129	366	347	713
2	Udwadagam	150	161	174	335	117	134	251	278	308	586
3	Umarsadi Machhiwad	606	1,108	1,100	2,208	590	537	1,127	1,698	1,637	3,335
4	Umarsadi Mangelwad	150	359	289	648	126	141	267	485	430	915
<b>TALUK : UMBERGAON</b>											
5	Dhari	84	137	150	287	100	67	167	237	217	454
6	Fansa	450	710	703	1,413	414	364	778	1,124	1,067	2,191
7	Kalai	275	502	523	1,025	566	460	1,026	1,068	983	2,051
8	Khatalwad	706	957	833	1,790	693	758	1,451	1,650	1,591	3,241
9	Maroli	475	622	692	1,314	742	555	1,297	1,364	1,247	2,611
10	Tadgaon	147	183	200	383	200	154	354	383	354	737
11	Nargoal	300	412	444	856	285	211	496	697	655	1,352

TABLE 19. Contd.

Sl No. Name of the Village	House holds	Adults		Children		Population				
		Male	Female	Male	Female	Male	Female	Total		
<b>TALUK : VALSAD</b>										
12 Bhadeli Jagalala	1,100	2,201	2,054	4,255	1,329	1,225	2,554	3,530	3,279	6,809
13 Bhagal	243	411	400	811	265	220	485	676	620	1,296
14 Dandi	440	765	710	1,475	465	401	866	1,230	1,111	2,341
15 Kakwadi	525	683	735	1,418	591	486	1,077	1,274	1,221	2,495
16 Kosamba Machhiwad	1,125	2,249	2,078	4,327	1,080	970	2,050	3,329	3,048	6,377
17 Magod Dungari	343	636	639	1,275	260	224	484	896	863	1,759
18 Meh Machhiwad	150	248	245	493	81	69	150	329	314	643
19 Methia	132	163	165	328	137	111	248	300	276	576
20 Motidanti	164	295	279	574	235	184	419	530	463	993
21 Nanidanti	462	896	826	1,722	508	429	937	1,404	1,255	2,659
22 Survada	256	373	374	747	272	248	520	645	622	1,267
<b>VALSAD TOTAL</b>	<b>8,508</b>	<b>14,374</b>	<b>13,894</b>	<b>28,268</b>	<b>9,119</b>	<b>8,014</b>	<b>17,133</b>	<b>23,493</b>	<b>21,908</b>	<b>45,401</b>

TABLE 19. Contd.

Sl No.	Name of the Village	House holds	Adults		Total	Children		Total	Population		Total
			Male	Female		Male	Female		Male	Female	
<b>DISTRICT : NAVSARI</b>											
<b>TALUK : GANDEVI</b>											
1	Bhat	605	1,008	991	1,999	674	573	1,247	1,682	1,564	3,246
2	Bilimora	110	167	178	345	141	144	285	308	322	630
3	Dholai	625	1,190	1,219	2,409	593	474	1,067	1,783	1,693	3,476
4	Mendar	234	446	393	839	197	176	373	643	569	1,212
5	Movasa	325	718	706	1,424	307	348	655	1,025	1,054	2,079
6	Vagharech	175	308	288	596	144	142	286	452	430	882
<b>TALUK : JALALPUR</b>											
7	Borasi	425	614	524	1,138	328	266	594	942	790	1,732
8	Choramakbhatha	165	347	345	692	170	122	292	517	467	984
9	Danti	250	402	322	724	91	70	161	493	392	885
10	Jalalpur	125	284	268	552	77	66	143	361	334	695
11	Kaniyet	103	179	192	371	82	47	129	261	239	500
12	Krishnapur	875	1,442	1,441	2,883	788	653	1,441	2,230	2,094	4,324

TABLE 19. Contd.

Sl No.	Name of the Village	House holds	Adults			Children			Population		
			Male	Female	Total	Male	Female	Total	Male	Female	Total
13	Onjal Machhiwad	917	1,530	1,485	3,015	989	931	1,920	2,519	2,416	4,935
14	Ranabhata	66	133	119	252	52	49	101	185	168	353
15	Samapur	100	205	125	330	42	34	76	247	159	406
16	Vansi	20	30	21	51	17	11	28	47	32	79
<b>NAVSARI TOTAL</b>			<b>9,003</b>	<b>8,617</b>	<b>17,620</b>	<b>4,692</b>	<b>4,106</b>	<b>8,798</b>	<b>13,695</b>	<b>12,723</b>	<b>26,418</b>
<b>DISTRICT : SURAT</b>											
<b>TALUK : BHIMPORE</b>											
1	Bhimpore	325	614	562	1,176	191	189	380	805	751	1,556
<b>TALUK : CHORYASI</b>											
2	Damka-1	44	69	71	140	75	82	157	144	153	297
3	Dumas	525	428	478	906	439	284	723	867	762	1,629
4	Hazira	202	328	330	658	128	116	244	456	446	902
5	Junagam	44	78	53	131	48	47	95	126	100	226
6	Rajegri-1	30	35	36	71	49	33	82	84	69	153
7	Sultanabad	46	93	86	179	31	25	56	124	111	235

TABLE 19. Contd.

Sl No.	Name of the Village	House holds	Adults			Children			Population		
			Male	Female	Total	Male	Female	Total	Male	Female	Total
8	Suwali	50	68	64	132	72	74	146	140	138	278
9	Vashwa	44	48	49	97	77	70	147	125	119	244
<b>TALUK : OLPAD</b>											
10	Bhagwa	78	215	182	397	89	65	154	304	247	551
11	Dandi	456	704	687	1,391	475	400	875	1,179	1,087	2,266
12	Delasa	121	253	221	474	70	50	120	323	271	594
13	Karani	109	149	150	299	96	98	194	245	248	493
14	Lawachha	36	43	48	91	50	32	82	93	80	173
15	Mor	110	173	215	388	96	78	174	269	293	562
16	Pardi-Zakri	120	152	165	317	126	126	252	278	291	569
17	Pinjrat-1	36	46	46	92	35	34	69	81	80	161
18	Tenarang	22	36	26	62	29	27	56	65	53	118
19	Tunda - 1	122	129	138	267	177	124	301	306	262	568
<b>SURAT TOTAL</b>			<b>2,520</b>	<b>3,661</b>	<b>3,607</b>	<b>2,353</b>	<b>1,954</b>	<b>4,307</b>	<b>6,014</b>	<b>5,561</b>	<b>11,575</b>

TABLE 19. Contd.

Sl No.	Name of the Village	House holds	Adults		Total	Children		Total	Population		Total
			Male	Female		Male	Female		Male	Female	
<b>DISTRICT : BHARUCH</b>											
<b>TALUK : BHARUCH</b>											
1	Bhadbhut	418	602	556	1,158	444	367	811	1,046	923	1,969
2	Bharuch	482	715	676	1,391	576	496	1,072	1,291	1,172	2,463
<b>TALUK : HANSOT</b>											
3	Kantiyajal	75	109	100	209	60	54	114	169	154	323
<b>TALUK : JAMBUSAR</b>											
4	Asarasa	45	68	51	119	43	39	82	111	90	201
5	Dahegam	49	68	68	136	68	51	119	136	119	255
6	Devala	63	94	70	164	74	65	139	168	135	303
7	Islampore	25	32	31	63	26	23	49	58	54	112
8	Kambai	44	66	52	118	44	30	74	110	82	192
9	Kapuria	25	38	33	71	38	32	70	76	65	141
10	Kavi	116	132	130	262	166	117	283	298	247	545
11	Malpur	139	198	187	385	172	133	305	370	320	690

TABLE 19. Contd.

Sl No.	Name of the Village	House holds	Adults		Total	Children		Total	Population		Total
			Male	Female		Male	Female		Male	Female	
12	Nada	97	137	127	264	97	84	181	234	211	445
13	Nahar	37	50	45	95	46	37	83	96	82	178
14	Sarod	65	96	108	204	86	92	178	182	200	382
15	Tankari	85	130	116	246	107	74	181	237	190	427
16	Zamdi	84	101	101	202	110	81	191	211	182	393
<b>TALUK : VAGRA</b>											
17	Dahej	125	190	154	344	113	99	212	303	253	556
18	Lakhigam	50	77	75	152	72	75	147	149	150	299
19	Luhara	75	118	124	242	119	103	222	237	227	464
20	Muler	36	51	48	99	50	36	86	101	84	185
<b>BHARUCH TOTAL</b>		<b>2,135</b>	<b>3,072</b>	<b>2,852</b>	<b>5,924</b>	<b>2,511</b>	<b>2,088</b>	<b>4,599</b>	<b>5,583</b>	<b>4,940</b>	<b>10,523</b>
<b>DISTRICT : ANAND</b>											
<b>TALUK : KHAMBHAT</b>											
1	Khambhat	200	308	273	581	245	237	482	553	510	1,063
<b>ANAND TOTAL</b>		<b>200</b>	<b>308</b>	<b>273</b>	<b>581</b>	<b>245</b>	<b>237</b>	<b>482</b>	<b>553</b>	<b>510</b>	<b>1,063</b>

TABLE 19. Contd.

Sl No.	Name of the Village	House holds	Adults		Children		Population			
			Male	Female	Male	Female	Male	Female	Total	
<b>DISTRICT : BHAVNAGAR</b>										
<b>TALUK : BHAVNAGAR</b>										
1	BHAVNAGAR	398	523	462	523	473	996	1,046	935	1,981
2	Hathab	19	23	21	32	15	47	55	36	91
3	Kotada	30	64	51	23	29	52	87	80	167
4	Mithiviradi	23	39	30	37	32	69	76	62	138
5	Osara	42	49	45	35	29	64	84	74	158
<b>TALUK : GHOGHA</b>										
6	Ghogha	327	506	452	284	252	536	790	704	1,494
<b>TALUK : MAHUVA</b>										
7	Katpar	120	205	192	84	104	188	289	296	585
8	Mahuya Bunder	124	223	212	117	92	209	340	304	644
<b>TALUK : TALAJA</b>										
9	Gadhula	20	32	35	22	34	56	54	69	123

TABLE 19. Contd.

Sl No.	Name of the Village	House holds	Adults		Total	Children		Total	Population		Total
			Male	Female		Male	Female		Male	Female	
10	Sartanpur	295	371	386	757	353	363	716	724	749	1,473
<b>BHAVNAGAR TOTAL</b>		<b>1,398</b>	<b>2,035</b>	<b>1,886</b>	<b>3,921</b>	<b>1,510</b>	<b>1,423</b>	<b>2,933</b>	<b>3,545</b>	<b>3,309</b>	<b>6,854</b>
<b>DISTRICT : AMRELI</b>											
<b>TALUK : JAFRABAD</b>											
1	Dharbander	24	35	36	71	33	28	61	68	64	132
2	Jafrabad	1,730	2,395	2,317	4,712	1,702	1,714	3,416	4,097	4,031	8,128
3	Pipavav	13	27	26	53	19	24	43	46	50	96
4	Rohisa	95	114	115	229	168	155	323	282	270	552
5	Shiyalbet	438	588	527	1,115	661	611	1,272	1,249	1,138	2,387
<b>TALUK : RAJULA</b>											
6	Chanch Bunder	119	136	136	272	193	210	403	329	346	675
7	Khera	117	159	153	312	165	172	337	324	325	649
8	Victor	25	35	35	70	19	22	41	54	57	111
<b>AMRELI TOTAL</b>		<b>2,561</b>	<b>3,489</b>	<b>3,345</b>	<b>6,834</b>	<b>2,960</b>	<b>2,936</b>	<b>5,896</b>	<b>6,449</b>	<b>6,281</b>	<b>12,730</b>

TABLE 19. Contd.

Sl No.	Name of the Village	House holds	Adults		Total	Children		Total	Population		Total	
			Male	Female		Male	Female		Male	Female		
<b>DISTRICT : JUNAGADH</b>												
<b>TALUK : KODINAR</b>												
1	Barda	54	122	73	195	79	70	149	201	143	344	
2	Bavanapipla	57	99	85	184	58	49	107	157	134	291	
3	Chhara	350	365	293	658	387	319	706	752	612	1,364	
4	Damli	113	188	186	374	125	146	271	313	332	645	
5	Jantrakhadi	36	39	39	78	49	38	87	88	77	165	
6	Kaj	216	227	228	455	206	194	400	433	422	855	
7	Kododra	57	127	115	242	58	56	114	185	171	356	
8	Kotada	432	728	829	1,557	554	483	1,037	1,282	1,312	2,594	
9	Madhwad	751	1,493	1,525	3,018	1,093	1,123	2,216	2,586	2,648	5,234	
10	Malasram	124	198	162	360	148	97	245	346	259	605	
11	Malgam	51	85	65	150	30	22	52	115	87	202	
12	Math	81	207	150	357	127	75	202	334	225	559	
13	Muldwaraka	538	1,146	1,159	2,305	1,005	853	1,858	2,151	2,012	4,163	

TABLE 19. Contd.

SI No.	Name of the Village	House holds	Adults			Children			Population		
			Male	Female	Total	Male	Female	Total	Male	Female	Total
14	Nanavada	100	210	176	386	97	75	172	307	251	558
15	Panchpiplva	43	60	50	110	36	49	85	96	99	195
16	Velan	469	718	667	1,385	580	561	1,141	1,298	1,228	2,526
<b>TALUK : MALIYA</b>											
17	Chorwad	408	637	549	1,186	483	346	829	1,120	895	2,015
<b>TALUK : MANGROL</b>											
18	Mangrol	1,733	2,389	2,448	4,837	1,294	1,177	2,471	3,683	3,625	7,308
19	Mangrol Bara	157	402	374	776	511	429	940	913	803	1,716
20	Shapur	116	166	143	309	69	76	145	235	219	454
21	Sheriayat	11	11	10	21	12	9	21	23	19	42
22	Shil	25	51	51	102	63	66	129	114	117	231
<b>TALUK : SUTRAPADA</b>											
23	Dhamlej	752	941	973	1,914	1,030	1,097	2,127	1,971	2,070	4,041
24	Hirakot	250	310	330	640	312	227	539	622	557	1,179
25	Kadwar	48	74	63	137	53	46	99	127	109	236

TABLE 19. Contd.

Sl No.	Name of the Village	House holds	Adults			Children			Population		
			Male	Female	Total	Male	Female	Total	Male	Female	Total
26	Kanjotar	94	357	148	505	118	89	207	475	237	712
27	Lati	66	107	96	203	39	48	87	146	144	290
28	Lodhva	37	61	47	108	33	24	57	94	71	165
29	Prachipiplva	46	131	85	216	39	48	87	170	133	303
30	Prasnavada	134	256	217	473	146	131	277	402	348	750
31	Rangpur	38	38	30	68	28	20	48	66	50	116
32	Singsar	79	145	122	267	90	49	139	235	171	406
33	Sutrapada	727	1,405	1,376	2,781	888	802	1,690	2,293	2,178	4,471
34	Thordi	30	62	50	112	43	34	77	105	84	189
35	Vadodrabara	29	52	40	92	50	59	109	102	99	201
<b>TALUK : TALALA</b>											
36	Pikhor	52	133	104	237	40	32	72	173	136	309
37	Shemaliya	52	54	51	105	67	59	126	121	110	231
<b>TALUK : UNA</b>											
38	Bhingrun	107	166	138	304	131	110	241	297	248	545

TABLE 19. Contd.

Sl No.	Name of the Village	House holds	Adults			Children			Population		
			Male	Female	Total	Male	Female	Total	Male	Female	Total
39	Chikkli	170	173	124	297	121	67	188	294	191	485
40	Dandi	111	204	161	365	149	133	282	353	294	647
41	Delwada	224	433	402	835	315	317	632	748	719	1,467
42	Garal	45	63	63	126	41	45	86	104	108	212
43	Jakharvada	151	188	180	368	220	230	450	408	410	818
44	Kajrdi	85	76	65	141	96	93	189	172	158	330
45	Karapan	237	417	387	804	369	342	711	786	729	1,515
46	Keshariya	50	88	79	167	72	57	129	160	136	296
47	Khada	200	216	209	425	321	300	621	537	509	1,046
48	Khajudra	134	169	160	329	188	177	365	357	337	694
49	Khan	84	113	106	219	124	107	231	237	213	450
50	Khatrivada	75	79	79	158	141	137	278	220	216	436
51	Khndhera	62	69	63	132	117	93	210	186	156	342
52	Kob	226	238	177	415	187	138	325	425	315	740
53	Lerka	36	38	37	75	43	19	62	81	56	137

TABLE 19. Contd.

Sl No.	Name of the Village	House holds	Adults			Children			Population		
			Male	Female	Total	Male	Female	Total	Male	Female	Total
54	Manekpur	225	395	301	696	282	347	629	677	648	1,325
55	Naliyamandvi	65	125	101	226	100	83	183	225	184	409
56	Nandan	75	224	224	448	279	200	479	503	424	927
57	Nawa Bandar	1,383	1,998	2,007	4,005	1,768	1,830	3,598	3,766	3,837	7,603
58	Olvan	49	51	51	102	63	44	107	114	95	209
59	Paldi	280	813	561	1,374	395	352	747	1,208	913	2,121
60	Rajpara	1,004	1,619	1,604	3,223	1,492	1,403	2,895	3,111	3,007	6,118
61	Sanjayapur	22	28	24	52	33	23	56	61	47	108
62	Seemar	153	193	201	394	240	203	443	433	404	837
63	Senjaliya	210	258	245	503	365	276	641	623	521	1,144
64	Simasi	89	157	147	304	72	67	139	229	214	443
65	Sokhda	82	92	57	149	78	37	115	170	94	264
66	Tad	93	191	165	356	57	38	95	248	203	451
67	Vansoj	111	183	170	353	165	144	309	348	314	662

TABLE 19. Contd.

SI No.	Name of the Village	House holds	Adults		Total	Children		Total	Population		Total
			Male	Female		Male	Female		Male	Female	
<b>TALUK : VERAVAL</b>											
68	Dari	125	406	289	695	188	157	345	594	446	1,040
69	Jaleshwar	247	441	434	875	351	356	707	792	790	1,582
70	Kajali	82	164	164	328	120	104	224	284	268	552
71	Meghpur	27	34	39	73	32	30	62	66	69	135
72	Veraval	5,789	11,911	11,654	23,565	7,178	6,566	13,744	19,089	18,220	37,309
<b>JUNAGADH TOTAL</b>			<b>20,464</b>	<b>35,807</b>	<b>33,977</b>	<b>25,933</b>	<b>23,703</b>	<b>49,636</b>	<b>61,740</b>	<b>57,680</b>	<b>119,420</b>
<b>DISTRICT : PORBANDAR</b>											
<b>TALUK : MADHAVPUR</b>											
1	Madhavpur	165	339	413	752	481	408	889	820	821	1,641
<b>TALUK : PORBANDAR</b>											
2	Javar	47	98	87	185	56	55	111	154	142	296
3	Miyani	88	175	193	368	129	125	254	304	318	622
4	Navibandar	150	288	298	586	195	170	365	483	468	951

TABLE 19. Contd.

Sl No.	Name of the Village	House holds	Adults		Total	Children		Total	Population		Total
			Male	Female		Male	Female		Male	Female	
5	Porbandar	6,101	10,618	10,095	20,713	5,066	4,639	9,705	15,684	14,734	30,418
<b>PORBANDAR TOTAL</b>		<b>6,551</b>	<b>11,518</b>	<b>11,086</b>	<b>22,604</b>	<b>5,927</b>	<b>5,397</b>	<b>11,324</b>	<b>17,445</b>	<b>16,483</b>	<b>33,928</b>
<b>DISTRICT : JAMNAGAR</b>											
<b>TALUK : DWARAKA</b>											
1	Arambhada	114	154	127	281	171	147	318	325	274	599
2	Belapur	219	373	339	712	328	314	642	701	653	1,354
3	Bet	340	531	486	1,017	448	428	876	979	914	1,893
4	Bhimrama	41	61	56	117	67	52	119	128	108	236
5	Okha	95	183	141	324	144	141	285	327	282	609
6	Rupen	118	134	140	274	193	223	416	327	363	690
7	Varvada	62	86	65	151	94	68	162	180	133	313
<b>TALUK : JAM KHAMBHALIYA</b>											
8	Bhama	175	422	346	768	298	286	584	720	632	1,352
9	Mama-Ambala	125	208	164	372	177	185	362	385	349	734
10	Salaya	1,067	1,409	1,417	2,826	1,857	1,614	3,471	3,266	3,031	6,297

TABLE 19. Contd.

Sl No.	Name of the Village	House holds	Adults			Children			Population		
			Male	Female	Total	Male	Female	Total	Male	Female	Total
11	Vadimar	398	555	535	1,090	436	420	856	991	955	1,946
<b>TALUK : JAMNAGAR</b>											
12	Baid	132	199	170	369	155	187	342	354	357	711
13	Bediport	898	912	798	1,710	874	950	1,824	1,786	1,748	3,534
14	Saramat	41	58	45	103	55	70	125	113	115	228
15	Sikka	375	731	597	1,328	503	509	1,012	1,234	1,106	2,340
16	Wagher Vada	38	39	34	73	52	45	97	91	79	170
<b>TALUK : JODIYA</b>											
17	Balachadi	40	46	33	79	33	29	62	79	62	141
18	Balambha	98	98	80	178	76	78	154	174	158	332
19	Jodiya	560	732	762	1,494	482	457	939	1,214	1,219	2,433
<b>TALUK : KALAWAD</b>											
20	Sachana	1,333	1,333	887	2,220	1,004	1,232	2,236	2,337	2,119	4,456
<b>TALUK : KALYANPUR</b>											
21	Harshad	38	144	130	274	151	141	292	295	271	566

TABLE 19. Contd.

SI No.	Name of the Village	House holds	Adults		Total	Children		Total	Population		Total
			Male	Female		Male	Female		Male	Female	
22	Navandra	52	102	99	201	135	107	242	237	206	443
<b>TALUK : KHAMBHALIYA</b>											
23	Chudeshawar	100	156	130	286	133	114	247	289	244	533
<b>JAMNAGAR TOTAL</b>			<b>8,666</b>	<b>7,581</b>	<b>16,247</b>	<b>7,866</b>	<b>7,797</b>	<b>15,663</b>	<b>16,532</b>	<b>15,378</b>	<b>31,910</b>
<b>DISTRICT : RAJKOT</b>											
<b>TALUK : MALIYA</b>											
1	Hanjiasar	175	342	362	704	321	503	824	663	865	1,528
2	Kajarada	148	208	267	475	211	266	477	419	533	952
3	Maliya	175	227	286	513	299	290	589	526	576	1,102
4	Navalakhhi	110	197	196	393	146	115	261	343	311	654
5	Zinjuda	7	13	15	28	8	14	22	21	29	50
<b>RAJKOT TOTAL</b>			<b>987</b>	<b>1,126</b>	<b>2,113</b>	<b>985</b>	<b>1,188</b>	<b>2,173</b>	<b>1,972</b>	<b>2,314</b>	<b>4,286</b>
<b>DISTRICT : KUTCH</b>											
<b>TALUK : ABDASA</b>											
1	Ashirawandh	25	46	50	96	34	37	71	80	87	167

TABLE 19. Contd.

Sl No.	Name of the Village	House holds	Adults			Children			Population		
			Male	Female	Total	Male	Female	Total	Male	Female	Total
2	Bhangodi Wandh	14	18	19	37	15	19	34	33	38	71
3	Bhara Wandh	8	9	8	17	13	14	27	22	22	44
4	Budiya	61	69	73	142	89	85	174	158	158	316
5	Charopadi(Moti)	21	21	21	42	32	32	64	53	53	106
6	Chhachhi	13	15	15	30	20	22	42	35	37	72
7	Dararwandh	17	18	20	38	20	20	40	38	40	78
8	Golay	18	25	26	51	20	27	47	45	53	98
9	Gunau	25	33	26	59	46	37	83	79	63	142
10	Jabara Wandh	19	34	28	62	20	40	60	54	68	122
11	Jakhav	200	316	291	607	274	303	577	590	594	1,184
12	Kerwandh	16	29	25	54	28	29	57	57	54	111
13	Kosa	75	90	78	168	80	79	159	170	157	327
14	Lala	37	50	49	99	42	37	79	92	86	178
15	Lathedi	13	13	12	25	18	17	35	31	29	60
16	Muhadi	67	80	75	155	80	66	146	160	141	301

TABLE 19. Contd.

Sl No.	Name of the Village	House holds	Adults		Total	Children		Total	Population		Total
			Male	Female		Male	Female		Male	Female	
17	Nalia	12	22	18	40	17	18	35	39	36	75
18	Navavas	13	13	13	26	12	6	18	25	19	44
19	Nimli Wandh	20	31	27	58	33	23	56	64	50	114
20	Nutiyar Wandh	10	18	10	28	10	23	33	28	33	61
21	Rampar	8	12	10	22	8	7	15	20	17	37
22	Rapar(Gadhvari)	43	55	46	101	54	39	93	109	85	194
23	Singhodi	58	59	56	115	58	51	109	117	107	224
24	Suthari	47	51	47	98	38	56	94	89	103	192
25	Vadsar	10	10	10	20	15	15	30	25	25	50
26	Vagoth	10	13	14	27	10	17	27	23	31	54
27	Valavari Wandh	42	42	42	84	34	29	63	76	71	147
<b>TALUK : ANJAR</b>											
28	Rampar	21	24	22	46	33	24	57	57	46	103
29	Sangadh Vira	58	172	158	330	178	169	347	350	327	677
30	Tunavadi	350	483	477	960	519	507	1,026	1,002	984	1,986

TABLE 19. Contd.

SI No.	Name of the Village	House holds	Adults			Children			Population		
			Male	Female	Total	Male	Female	Total	Male	Female	Total
<b>TALUK : BHACHAU</b>											
31	Amaliyala	9	19	13	32	17	12	29	36	25	61
32	Cheravadi	125	120	128	248	218	200	418	338	328	666
33	Jangi	12	22	19	41	19	14	33	41	33	74
34	Surajbari	114	132	130	262	130	128	258	262	258	520
<b>TALUK : GANDHIDHAM</b>											
35	Kandla	284	421	355	776	479	444	923	900	799	1,699
36	Kharirohar	53	97	82	179	82	75	157	179	157	336
37	Mithaport	19	28	23	51	34	23	57	62	46	108
<b>TALUK : LAKHAPAT</b>											
38	Andhar	18	19	16	35	17	17	34	36	33	69
39	Bhutau	14	14	9	23	3	8	11	17	17	34
40	Chhermani	22	22	24	46	37	35	72	59	59	118
41	Gugariyana	50	62	53	115	42	44	86	104	97	201
42	Kuriyani	13	17	17	34	26	27	53	43	44	87

TABLE 19. Contd.

SI No.	Name of the Village	House holds	Adults			Children			Population		
			Male	Female	Total	Male	Female	Total	Male	Female	Total
43	Lakhpat	46	65	45	110	42	54	96	107	99	206
44	Lakky	30	39	38	77	17	20	37	56	58	114
45	Medi	33	33	29	62	17	31	48	50	60	110
46	Narayan Sarovar	50	65	53	118	44	55	99	109	108	217
47	Pipar(Khirsara)	16	21	14	35	16	16	32	37	30	67
48	Tahera	42	50	46	96	30	35	65	80	81	161
<b>TALUK : MANDVI</b>											
49	Bada	46	62	59	121	51	33	84	113	92	205
50	Bambhadai	35	40	39	79	46	41	87	86	80	166
51	Kathada	28	43	50	93	48	47	95	91	97	188
52	Mandvi	13	30	22	52	23	12	35	53	34	87
53	Modhava	139	257	257	514	227	169	396	484	426	910
54	Mota Salaya	124	331	302	633	236	189	425	567	491	1,058
55	Nana Layaja	52	58	64	122	92	58	150	150	122	272
56	Tragadi	81	129	148	277	111	106	217	240	254	494

TABLE 19. Contd.

Sl No. Name of the Village	House holds	Adults		Children		Population		
		Male	Female	Male	Female	Male	Female	Total
<b>TALUK : MUNDRA</b>								
57 Bhadreswar	216	334	331	300	357	634	688	1,322
58 Jarpara	56	74	72	110	80	184	152	336
59 Luni	192	340	342	274	271	614	613	1,227
60 Mundra	12	25	29	18	9	43	38	81
61 Navinal	20	20	21	36	27	56	48	104
62 Shekhadiya	63	127	118	114	115	241	233	474
<b>KUTCH TOTAL</b>	<b>3,358</b>	<b>4,987</b>	<b>4,714</b>	<b>4,806</b>	<b>4,600</b>	<b>9,793</b>	<b>9,314</b>	<b>19,107</b>
<b>GRAND TOTAL</b>	<b>59,889</b>	<b>97,907</b>	<b>92,958</b>	<b>68,907</b>	<b>63,443</b>	<b>166,814</b>	<b>156,401</b>	<b>323,215</b>

TABLE 20. EDUCATIONAL STATUS

Sl No.	Name of the Village	Primary	Secondary	Above Secondary	Total educated	Not educated
<b>DISTRICT : VALSAD</b>						
<b>TALUK : PARDI</b>						
1	Kolak	219	337	69	625	88
2	Udwadagam	249	133	18	400	186
3	Umarsadi Machhiwad	902	1,261	471	2,634	701
4	Umarsadi Mangelwad	187	401	102	690	225
<b>TALUK : UMBERGAON</b>						
5	Dhari	191	75	39	305	149
6	Fansa	928	619	112	1,659	532
7	Kalai	220	434	296	950	1,101
8	Khatalwad	1,304	275	12	1,591	1,650
9	Maroli	990	745	197	1,932	679
10	Tadgaon	313	215	23	551	186
11	Nargoal	412	675	134	1,221	131

TABLE 20. Contd.

SI No.	Name of the Village	Primary	Secondary	Above Secondary	Total educated	Not educated
<b>TALUK : VALSAD</b>						
12	Bhadeli Jagalala	2,335	2,385	315	5,035	1,774
13	Bhagal	599	312	59	970	326
14	Dandi	838	744	186	1,768	573
15	Kakwadi	868	989	63	1,920	575
16	Kosamba Machhiwad	1,442	2,846	850	5,138	1,239
17	Magod Dungari	262	746	46	1,054	705
18	Meh Machhiwad	153	467	22	642	1
19	Methia	351	109	9	469	107
20	Motidanti	365	342	61	768	225
21	Nanidanti	986	932	153	2,071	588
22	Survada	365	448	29	842	425
<b>VALSAD TOTAL</b>		<b>14,479</b>	<b>15,490</b>	<b>3,266</b>	<b>33,235</b>	<b>12,166</b>

TABLE 20. Contd.

SI No.	Name of the Village	Primary	Secondary	Above Secondary	Total educated	Not educated
<b>DISTRICT : NAVSARI</b>						
<b>TALUK : GANDEVI</b>						
1	Bhat	1,559	1,486	162	3,207	39
2	Bilimora	247	287	82	616	14
3	Dholai	1,809	1,605	29	3,443	33
4	Mendar	225	643	132	1,000	212
5	Movasa	382	246	120	748	1,331
6	Vagharech	323	398	119	840	42
<b>TALUK : JALALPUR</b>						
7	Borasi	559	884	51	1,494	238
8	Choramakbhatha	424	299	248	971	13
9	Danti	287	471	0	758	127
10	Jalalpur	288	211	48	547	148
11	Kaniyet	224	155	116	495	5
12	Krishnapur	2,462	1,756	59	4,277	47

TABLE 20. Contd.

Sl No.	Name of the Village	Primary	Secondary	Above Secondary	Total educated	Not educated
13	Onjal Machhiwad	1,741	1,860	427	4,028	907
14	Ranabhata	177	134	36	347	6
15	Samapur	134	194	43	371	35
16	Vansi	17	45	0	62	17
<b>NAVSARI TOTAL</b>		<b>10,858</b>	<b>10,674</b>	<b>1,672</b>	<b>23,204</b>	<b>3,214</b>
<b>DISTRICT : SURAT</b>						
<b>TALUK : BHIMPORE</b>						
1	Bhimpore	701	585	68	1,354	202
<b>TALUK : CHORYASI</b>						
2	Damka-1	133	0	0	133	164
3	Dumas	975	504	9	1,488	141
4	Hazira	382	347	35	764	138
5	Junagam	88	0	0	88	138
6	Rajegri-1	70	0	0	70	83
7	Sultanabad	105	84	16	205	30

TABLE 20. Contd.

SI No.	Name of the Village	Primary	Secondary	Above Secondary	Total educated	Not educated
8	Suwali	152	0	0	152	126
9	Vashwa	93	10	0	103	141
<b>TALUK : OLPAD</b>						
10	Bhagwa	88	263	44	395	156
11	Dandi	988	648	22	1,658	608
12	Delasa	139	218	0	357	237
13	Karanj	226	0	1	227	266
14	Lawachha	70	0	0	70	103
15	Mor	259	194	1	454	108
16	Pardi-Zakri	256	0	0	256	313
17	Pinjrat-1	62	0	0	62	99
18	Tenarang	46	0	0	46	72
19	Tunda - 1	208	0	0	208	360
<b>SURAT TOTAL</b>		<b>5,041</b>	<b>2,853</b>	<b>196</b>	<b>8,090</b>	<b>3,485</b>

TABLE 20. Contd.

Sl No.	Name of the Village	Primary	Secondary	Above Secondary	Total educated	Not educated
<b>DISTRICT : BHARUCH</b>						
<b>TALUK : BHARUCH</b>						
1	Bhadbhut	478	139	36	653	1,316
2	Bharuch	685	265	73	1,023	1,440
<b>TALUK : HANSOT</b>						
3	Kantiyajal	44	21	0	65	258
<b>TALUK : JAMBUSAR</b>						
4	Asarasa	56	9	1	66	135
5	Dahegam	50	11	0	61	194
6	Devala	79	33	0	112	191
7	Islampore	30	7	0	37	75
8	Kambai	51	8	1	60	132
9	Kapuria	27	11	0	38	103
10	Kavi	215	33	1	249	296
11	Malpur	183	36	1	220	470

TABLE 20. Contd.

SI No.	Name of the Village	Primary	Secondary	Above Secondary	Total educated	Not educated
12	Nada	145	28	1	174	271
13	Nahar	53	5	0	58	120
14	Sarod	64	4	0	68	314
15	Tankari	129	52	3	184	243
16	Zamdi	101	15	1	117	276
<b>TALUK : VAGRA</b>						
17	Dahej	150	53	0	203	353
18	Lakhigam	46	21	0	67	232
19	Luhara	68	7	0	75	389
20	Muler	46	0	0	46	139
<b>BHARUCH TOTAL</b>		<b>2,700</b>	<b>758</b>	<b>118</b>	<b>3,576</b>	<b>6,947</b>
<b>DISTRICT : ANAND</b>						
<b>TALUK : KHAMBHAT</b>						
1	Khambhat	255	24	6	285	778
<b>ANAND TOTAL</b>		<b>255</b>	<b>24</b>	<b>6</b>	<b>285</b>	<b>778</b>

TABLE 20. Contd.

SI No.	Name of the Village	Primary	Secondary	Above Secondary	Total educated	Not educated
<b>DISTRICT : BHAVNAGAR</b>						
<b>TALUK : BHAVNAGAR</b>						
1	BHAVNAGAR	157	2	0	159	1,822
2	Hathab	16	0	0	16	75
3	Kotada	0	0	0	0	167
4	Mithiviradi	18	0	0	18	120
5	Osara	35	0	0	35	123
<b>TALUK : GHOGHA</b>						
6	Ghogha	308	88	15	411	1,083
<b>TALUK : MAHUVA</b>						
7	Katpar	127	5	0	132	453
8	Mahuya Bunder	146	28	1	175	469
<b>TALUK : TALAJA</b>						
9	Gadhula	38	3	1	42	81

TABLE 20. Contd.

SI No.	Name of the Village	Primary	Secondary	Above Secondary	Total educated	Not educated
10	Sartanpur	169	23	0	192	1,281
<b>BHAVNAGAR TOTAL</b>		<b>1,014</b>	<b>149</b>	<b>17</b>	<b>1,180</b>	<b>5,674</b>
<b>DISTRICT : AMRELI</b>						
<b>TALUK : JAFRABAD</b>						
1	Dharbander	7	0	0	7	125
2	Jafrabad	1,576	373	47	1,996	6,132
3	Pipavav	2	0	1	3	93
4	Rohisa	76	1	0	77	475
5	Shiyalbet	287	18	2	307	2,080
<b>TALUK : RAJULA</b>						
6	Chanch Bunder	101	7	0	108	567
7	Khera	87	1	1	89	560
8	Victor	0	0	0	0	111
<b>AMRELI TOTAL</b>		<b>2,136</b>	<b>400</b>	<b>51</b>	<b>2,587</b>	<b>10,143</b>

TABLE 20. Contd.

Sl No.	Name of the Village	Primary	Secondary	Above Secondary	Total educated	Not educated
<b>DISTRICT : JUNAGADH</b>						
<b>TALUK : KODINAR</b>						
1	Barda	283	2	3	288	56
2	Bavanapiplva	68	41	10	119	172
3	Chhara	194	77	24	295	1,069
4	Damli	125	67	30	222	423
5	Jantrakhadi	58	1	0	59	106
6	Kaj	0	1	0	1	854
7	Kododra	71	87	35	193	163
8	Kotada	668	369	42	1,079	1,515
9	Madhwad	1,699	526	17	2,242	2,992
10	Malasram	95	42	13	150	455
11	Malgam	28	10	4	42	160
12	Math	92	2	0	94	465
13	Muldwaraka	848	250	36	1,134	3,029

TABLE 20. Contd.

Sl No.	Name of the Village	Primary	Secondary	Above Secondary	Total educated	Not educated
14	Nanavada	124	98	22	244	314
15	Panchpipplva	21	0	0	21	174
16	Velan	542	380	139	1,061	1,465
<b>TALUK : MALIYA</b>						
17	Chorwad	990	107	0	1,097	918
<b>TALUK : MANGROL</b>						
18	Mangrol	1,372	1,035	168	2,575	4,733
19	Mangrol Bara	118	5	0	123	1,593
20	Shapur	96	144	18	258	196
21	Sheriayat	4	8	0	12	30
22	Shil	1	0	0	1	230
<b>TALUK : SUTRAPADA</b>						
23	Dhamlej	428	224	46	698	3,343
24	Hirakot	127	59	4	190	989
25	Kadwar	111	23	0	134	102

TABLE 20. Contd.

SI No.	Name of the Village	Primary	Secondary	Above Secondary	Total educated	Not educated
26	Kanjotar	411	39	8	458	254
27	Lati	57	8	1	66	224
28	Lodhva	28	5	0	33	132
29	Prachipliwa	24	8	1	33	270
30	Prasnavada	108	7	6	121	629
31	Rangpur	19	3	2	24	92
32	Singsar	36	15	2	53	353
33	Sutrapada	732	352	58	1,142	3,329
34	Thordi	48	36	3	87	102
35	Vadodrabara	0	0	0	0	201
<b>TALUK : TALALA</b>						
36	Pikhor	58	1	0	59	250
37	Shemaliya	63	2	2	67	164
<b>TALUK : UNA</b>						
38	Bhingrun	119	69	16	204	341

TABLE 20. Contd.

SI No.	Name of the Village	Primary	Secondary	Above Secondary	Total educated	Not educated
39	Chikkli	123	16	2	141	344
40	Dandi	104	35	0	139	508
41	Delwada	18	17	26	61	1,406
42	Garal	27	2	0	29	183
43	Jakharvada	158	21	0	179	639
44	Kajrdi	64	1	9	74	256
45	Karapan	276	227	9	512	1,003
46	Keshariya	38	16	0	54	242
47	Khada	214	5	0	219	827
48	Khajudra	85	17	2	104	590
49	Khan	113	27	11	151	299
50	Khatrivada	106	8	0	114	322
51	Khndhera	54	5	0	59	283
52	Kob	143	22	1	166	574
53	Lerka	42	2	0	44	93

TABLE 20. Contd.

SI No.	Name of the Village	Primary	Secondary	Above Secondary	Total educated	Not educated
54	Manekpur	313	6	2	321	1,004
55	Naliyamandvi	112	56	6	174	235
56	Nandan	326	6	4	336	591
57	Nawa Bandar	1,485	742	106	2,333	5,270
58	Olvan	43	2	1	46	163
59	Paldi	449	208	0	657	1,464
60	Rajpara	1,000	463	51	1,514	4,604
61	Sanjayapur	36	1	0	37	71
62	Seemar	217	30	0	247	590
63	Senjaliya	227	20	0	247	897
64	Simasi	105	7	0	112	331
65	Sokhda	54	1	1	56	208
66	Tad	104	9	0	113	338
67	Vansoj	191	3	4	198	464

TABLE 20. Contd.

SI No.	Name of the Village	Primary	Secondary	Above Secondary	Total educated	Not educated
<b>TALUK : VERAVAL</b>						
68	Dari	147	87	8	242	798
69	Jaleshwar	258	134	10	402	1,180
70	Kajali	108	168	36	312	240
71	Meghpur	46	19	0	65	70
72	Veraval	6,604	6,884	1,804	15,292	22,017
	<b>JUNAGADH TOTAL</b>	<b>23,256</b>	<b>13,370</b>	<b>2,803</b>	<b>39,429</b>	<b>79,991</b>
<b>DISTRICT : PORBANDAR</b>						
<b>TALUK : MADHAVPUR</b>						
1	Madhavpur	43	13	1	57	1,584
<b>TALUK : PORBANDAR</b>						
2	Javar	63	22	0	85	211
3	Miyani	303	81	0	384	238
4	Navibandar	185	199	6	390	561

TABLE 20. Contd.

SI No.	Name of the Village	Primary	Secondary	Above Secondary	Total educated	Not educated
5	Porbandar	5,854	7,764	1,353	14,971	15,447
	<b>PORBANDAR TOTAL</b>	<b>6,448</b>	<b>8,079</b>	<b>1,360</b>	<b>15,887</b>	<b>18,041</b>
	<b>DISTRICT : JAMNAGAR</b>					
	<b>TALUK : DWARAKA</b>					
1	Arambhada	178	24	0	202	397
2	Belapur	108	25	6	139	1,215
3	Bet	371	35	3	409	1,484
4	Bhimrama	67	27	2	96	140
5	Okha	31	2	1	34	575
6	Rupen	16	0	0	16	674
7	Varvada	124	23	2	149	164
	<b>TALUK : JAM KHAMBHALIYA</b>					
8	Bharna	6	2	1	9	1,343
9	Mama-Ambala	0	0	0	0	734
10	Salaya	429	5	1	435	5,862

TABLE 20. Contd.

Sl No.	Name of the Village	Primary	Secondary	Above Secondary	Total educated	Not educated
11	Vadimar	441	35	1	477	1,469
<b>TALUK : JAMNAGAR</b>						
12	Baid	119	5	0	124	587
13	Bediport	0	0	0	0	3,534
14	Saramat	23	0	0	23	205
15	Sikka	65	0	0	65	2,275
16	Wagher Vada	0	0	0	0	170
<b>TALUK : JODIYA</b>						
17	Balachadi	40	0	0	40	101
18	Balambha	0	0	0	0	332
19	Jodiya	214	32	3	249	2,184
<b>TALUK : KALAWAD</b>						
20	Sachana	0	0	0	0	4,456
<b>TALUK : KALYANPUR</b>						
21	Harshad	10	0	0	10	556

TABLE 20. Contd.

Sl No.	Name of the Village	Primary	Secondary	Above Secondary	Total educated	Not educated
22	Navandra	25	0	1	26	417
<b>TALUK : KHAMBHALIYA</b>						
23	Chudeshawar	96	1	0	97	436
<b>JAMNAGAR TOTAL</b>		<b>2,363</b>	<b>216</b>	<b>21</b>	<b>2,600</b>	<b>29,310</b>
<b>DISTRICT : RAJKOT</b>						
<b>TALUK : MALIYA</b>						
1	Hanjiasar	81	0	25	106	1,422
2	Kajarada	15	0	0	15	937
3	Maliya	50	0	0	50	1,052
4	Navalakhi	3	0	0	3	651
5	Zinjuda	0	0	0	0	50
<b>RAJKOT TOTAL</b>		<b>149</b>	<b>0</b>	<b>25</b>	<b>174</b>	<b>4,112</b>
<b>DISTRICT : KUTCH</b>						
<b>TALUK : ABDASA</b>						
1	Ashirawandh	0	0	0	0	167

TABLE 20. Contd.

SI No.	Name of the Village	Primary	Secondary	Above Secondary	Total educated	Not educated
2	Bhangodi Wandh	0	0	0	0	71
3	Bhara Wandh	13	0	0	13	31
4	Budiya	5	0	1	6	310
5	Charopadi(Moti)	0	0	0	0	106
6	Chhachhi	0	0	0	0	72
7	Dararwandh	9	0	0	9	69
8	Golay	17	0	0	17	81
9	Gunau	31	0	0	31	111
10	Jabara Wandh	0	0	0	0	122
11	Jakhav	116	24	7	147	1,037
12	Kerwandh	25	0	0	25	86
13	Kosa	76	0	0	76	251
14	Lala	12	0	0	12	166
15	Lathedi	0	0	0	0	60
16	Muhadi	67	0	0	67	234

TABLE 20. Contd.

SI No.	Name of the Village	Primary	Secondary	Above Secondary	Total educated	Not educated
17	Nalia	12	0	0	12	63
18	Navavas	5	0	0	5	39
19	Nimli Wandh	0	0	0	0	114
20	Nutiyar Wandh	11	0	0	11	50
21	Rampar	0	0	0	0	37
22	Rapar(Gadhvari)	13	0	0	13	181
23	Singhodi	15	0	0	15	209
24	Suthari	6	0	0	6	186
25	Vadsar	2	0	0	2	48
26	Vagoth	16	0	0	16	38
27	Valavari Wandh	37	0	0	37	110
<b>TALUK : ANJAR</b>						
28	Rampar	20	0	0	20	83
29	Sangadh Vira	25	0	0	25	652
30	Tunavadi	203	2	4	209	1,777

TABLE 20. Contd.

Sl No.	Name of the Village	Primary	Secondary	Above Secondary	Total educated	Not educated
<b>TALUK : BHACHAU</b>						
31	Amaliyala	0	0	0	0	61
32	Cheravadi	3	0	0	3	663
33	Jangi	0	0	0	0	74
34	Surajbari	1	0	0	1	519
<b>TALUK : GANDHIDHAM</b>						
35	Kandla	5	0	0	5	1,694
36	Kharirohar	1	0	0	1	335
37	Mithaport	12	0	0	12	96
<b>TALUK : LAKHAPAT</b>						
38	Andhar	0	0	0	0	69
39	Bhufau	0	0	0	0	34
40	Chhermani	0	0	1	1	117
41	Gugariyana	0	0	0	0	201
42	Kuriyani	0	0	0	0	87

TABLE 20. Contd.

SI No.	Name of the Village	Primary	Secondary	Above Secondary	Total educated	Not educated
43	Lakhpat	29	1	0	30	176
44	Lakky	0	0	0	0	114
45	Medi	10	0	1	11	99
46	Narayan Sarovar	36	2	0	38	179
47	Pipar(Khirsara)	4	0	0	4	63
48	Tahera	0	0	1	1	160
<b>TALUK : MANDVI</b>						
49	Bada	6	1	0	7	198
50	Bambhadaj	9	3	0	12	154
51	Kathada	15	0	0	15	173
52	Mandvi	67	5	2	74	13
53	Modhava	45	0	4	49	861
54	Mota Salaya	226	13	2	241	817
55	Nana Layaja	11	0	0	11	261
56	Tragadi	28	0	0	28	466

TABLE 20. Contd.

SI No.	Name of the Village	Primary	Secondary	Above Secondary	Total educated	Not educated
<b>TALUK : MUNDRA</b>						
57	Bhadreswar	246	6	0	252	1,070
58	Jarpara	18	0	0	18	318
59	Luni	335	13	1	349	878
60	Mundra	4	0	0	4	77
61	Navinal	28	0	0	28	76
62	Shekhadiya	84	5	1	90	384
<b>KUTCH TOTAL</b>		<b>1,959</b>	<b>75</b>	<b>25</b>	<b>2,059</b>	<b>17,048</b>
<b>GRAND TOTAL</b>		<b>70,658</b>	<b>52,088</b>	<b>9,560</b>	<b>132,306</b>	<b>190,909</b>

**TABLE 21. ACTIVE FISHERFOLK**

Sl No.	Name of the Village	No. of members engaged in Actual Fishing				Total
		Full time	Part time	Occasional		
<b>DISTRICT : VALSAD</b>						
<b>TALUK : PARDI</b>						
1	Kolak	71	58	62	191	
2	Udwadagam	100	23	5	128	
3	Umarsadi Machhiwad	492	194	49	735	
4	Umarsadi Mangelwad	204	0	2	206	
<b>TALUK : UMBERGAON</b>						
5	Dhari	180	0	6	186	
6	Fansa	529	18	20	567	
7	Kalai	152	84	22	258	
8	Khatalwad	891	3	245	1,139	
9	Maroli	618	7	145	770	
10	Tadgaon	164	9	101	274	
11	Nargoal	361	0	0	361	

**TABLE 21. Contd.**

SI No.	Name of the Village	No. of members engaged in Actual Fishing				Total
		Full time	Part time	Occasional		
<b>TALUK : VALSAD</b>						
12	Bhadeli Jagalala	1,589	0	0	1,589	
13	Bhagal	280	115	16	411	
14	Dandi	539	187	62	788	
15	Kakwadi	522	155	7	684	
16	Kosamba Machhiwad	887	235	102	1,224	
17	Magod Dungari	335	12	12	359	
18	Meh Machhiwad	45	19	94	158	
19	Methia	133	28	1	162	
20	Motidanti	191	90	15	296	
21	Nanidanti	607	251	37	895	
22	Survada	245	49	24	318	
<b>VALSAD TOTAL</b>		<b>9,135</b>	<b>1,537</b>	<b>1,027</b>	<b>11,699</b>	

TABLE 21. Contd.

Sl No.	Name of the Village	No. of members engaged in Actual Fishing				Total
		Full time	Part time	Occasional		
<b>DISTRICT : NAVSARI</b>						
<b>TALUK : GANDEVI</b>						
1	Bhat	691	86	186	963	
2	Bilimora	122	0	0	122	
3	Dholai	821	42	11	874	
4	Mendar	198	67	124	389	
5	Movasa	451	0	0	451	
6	Vagharech	211	15	10	236	
<b>TALUK : JALALPUR</b>						
7	Borasi	415	20	2	437	
8	Choramakbhatha	164	1	32	197	
9	Danti	141	1	104	246	
10	Jalalpur	5	5	0	10	
11	Kaniyet	80	1	27	108	
12	Krishnapur	1,317	5	16	1,338	

**TABLE 21. Contd.**

Sl No.	Name of the Village	No. of members engaged in Actual Fishing			Total
		Full time	Part time	Occasional	
13	Onjal Machhiwad	820	159	3	982
14	Ranabhata	43	0	22	65
15	Samapur	56	4	46	106
16	Vansi	21	0	0	21
<b>NAVSARI TOTAL</b>		<b>5,556</b>	<b>406</b>	<b>583</b>	<b>6,545</b>
<b>DISTRICT : SURAT</b>					
<b>TALUK : BHIMPORE</b>					
1	Bhimpore	563	12	0	575
<b>TALUK : CHORYASI</b>					
2	Damka-1	104	11	1	116
3	Dumas	759	8	1	768
4	Hazira	313	1	1	315
5	Junagam	116	3	0	119
6	Rajegri-1	62	2	0	64
7	Sultanabad	136	15	0	151

**TABLE 21. Contd.**

SI No.	Name of the Village	No. of members engaged in Actual Fishing			Total
		Full time	Part time	Occasional	
8	Suwali	116	0	0	116
9	Vashwa	86	0	0	86
<b>TALUK : OLPAD</b>					
10	Bhagwa	193	60	20	273
11	Dandi	928	175	29	1,132
12	Delasa	272	43	16	331
13	Karanj	210	40	8	258
14	Lawachha	84	0	0	84
15	Mor	153	6	0	159
16	Pardi-Zakri	243	42	4	289
17	Pinjrat-1	92	0	0	92
18	Tenarang	57	0	0	57
19	Tunda - 1	225	7	0	232
<b>SURAT TOTAL</b>		<b>4,712</b>	<b>425</b>	<b>80</b>	<b>5,217</b>

TABLE 21. Contd.

SI No.	Name of the Village	No. of members engaged in Actual Fishing			Total
		Full time	Part time	Occasional	
<b>DISTRICT : BHARUCH</b>					
<b>TALUK : BHARUCH</b>					
1	Bhadbhut	435	139	9	583
2	Bharuch	420	151	35	606
<b>TALUK : HANSOT</b>					
3	Kantiyajal	129	0	0	129
<b>TALUK : JAMBUSAR</b>					
4	Asarasa	35	27	0	62
5	Dahegam	61	16	0	77
6	Devala	57	39	0	96
7	Islampore	30	8	0	38
8	Kambai	50	5	0	55
9	Kapuria	25	3	0	28
10	Kavi	137	32	0	169
11	Malpur	132	29	0	161

**TABLE 21. Contd.**

SI No.	Name of the Village	No. of members engaged in Actual Fishing			Total
		Full time	Part time	Occasional	
12	Nada	115	28	0	143
13	Nahar	35	10	0	45
14	Sarod	66	8	0	74
15	Tankari	120	43	0	163
16	Zamdi	113	26	0	139
<b>TALUK : VAGRA</b>					
17	Dahej	144	58	0	202
18	Lakhigam	60	0	0	60
19	Luhara	74	38	0	112
20	Muler	35	8	0	43
<b>BHARUCH Total</b>		<b>2,273</b>	<b>668</b>	<b>44</b>	<b>2,985</b>
<b>DISTRICT : ANAND</b>					
<b>TALUK : KHAMBHAT</b>					
1	Khambhat	220	8	2	230
<b>ANAND Total</b>		<b>220</b>	<b>8</b>	<b>2</b>	<b>230</b>

TABLE 21. Contd.

Sl No.	Name of the Village	No. of members engaged in Actual Fishing			Total
		Full time	Part time	Occasional	
<b>DISTRICT : BHAVNAGAR</b>					
<b>TALUK : BHAVNAGAR</b>					
1	BHAVNAGAR	409	90	0	499
2	Hathab	19	5	0	24
3	Kotada	64	0	0	64
4	Mithiviradi	28	8	0	36
5	Osara	44	6	0	50
<b>TALUK : GHOGHA</b>					
6	Ghogha	311	6	1	318
<b>TALUK : MAHUVA</b>					
7	Katpar	118	0	7	125
8	Mahuya Bunder	96	0	32	128
<b>TALUK : TALAJA</b>					
9	Gadhula	11	5	0	16

**TABLE 21. Contd.**

SI No.	Name of the Village	No. of members engaged in Actual Fishing				Total
		Full time	Part time	Occasional		
10	Sartanpur	182	41	70	293	
<b>BHAVNAGAR TOTAL</b>		<b>1,282</b>	<b>161</b>	<b>110</b>	<b>1,553</b>	
<b>DISTRICT : AMRELI</b>						
<b>TALUK : JAFRABAD</b>						
1	Dharbander	10	1	0	11	
2	Jafrabad	666	0	0	666	
3	Pipavav	18	0	0	18	
4	Rohisa	109	0	0	109	
5	Shiyalbet	224	0	0	224	
<b>TALUK : RAJULA</b>						
6	Chanch Bunder	194	0	0	194	
7	Khera	193	7	13	213	
8	Victor	0	0	59	59	
<b>AMRELI TOTAL</b>		<b>1,414</b>	<b>8</b>	<b>72</b>	<b>1,494</b>	

TABLE 21. Contd.

Sl No.	Name of the Village	No. of members engaged in Actual Fishing			Total
		Full time	Part time	Occasional	
<b>DISTRICT : JUNAGADH</b>					
<b>TALUK : KODINAR</b>					
1	Barda	0	10	38	48
2	Bavanapiplva	57	0	0	57
3	Chhara	293	105	45	443
4	Damli	113	0	0	113
5	Jantrakhadi	52	0	0	52
6	Kaj	228	0	0	228
7	Kododra	57	0	0	57
8	Kotada	763	31	17	811
9	Madhwad	1,281	385	60	1,726
10	Malasram	117	0	7	124
11	Malgam	53	0	1	54
12	Math	84	0	0	84
13	Muldwaraka	1,099	5	26	1,130

TABLE 21. Contd.

SI No.	Name of the Village	No. of members engaged in Actual Fishing			Total
		Full time	Part time	Occasional	
14	Nanavada	145	0	0	145
15	Panchpiplva	47	0	0	47
16	Velan	11	543	54	608
<b>TALUK : MALIYA</b>					
17	Chorwad	626	0	6	632
<b>TALUK : MANGROL</b>					
18	Mangrol	2,208	396	71	2,675
19	Mangrol Bara	2	1	5	8
20	Shapur	4	42	102	148
21	Sheriayat	0	5	5	10
22	Shil	51	1	0	52
<b>TALUK : SUTRAPADA</b>					
23	Dhamlej	1,057	48	5	1,110
24	Hirakot	316	0	0	316
25	Kadwar	16	2	0	18

TABLE 21. Contd.

Sl No.	Name of the Village	No. of members engaged in Actual Fishing			Total
		Full time	Part time	Occasional	
26	Kanjotar	52	39	22	113
27	Lati	83	0	0	83
28	Lodhva	37	1	1	39
29	Prachipipliva	59	0	0	59
30	Prasnavada	16	0	0	16
31	Rangpur	39	0	0	39
32	Singsar	48	21	13	82
33	Sutrapada	1,273	873	37	2,183
34	Thordi	25	3	11	39
35	Vadodrabara	66	0	0	66
<b>TALUK : TALALA</b>					
36	Pikhor	54	0	0	54
37	Shemaliya	52	0	0	52
<b>TALUK : UNA</b>					
38	Bhingrun	111	14	5	130

TABLE 21. Contd.

Sl No.	Name of the Village	No. of members engaged in Actual Fishing				Total
		Full time	Part time	Occasional		
39	Chikkli	171	0	0	171	
40	Dandi	159	0	5	164	
41	Delwada	293	0	0	293	
42	Garal	54	0	0	54	
43	Jakharvada	136	0	0	136	
44	Kajrdi	84	0	0	84	
45	Karapan	303	10	18	331	
46	Keshariya	26	29	0	55	
47	Khada	219	1	11	231	
48	Khajudra	157	1	0	158	
49	Khan	87	0	0	87	
50	Khatrivada	76	0	2	78	
51	Khndhera	66	0	0	66	
52	Kob	223	0	0	223	
53	Lerka	36	0	0	36	

TABLE 21. Contd.

Sl No.	Name of the Village	No. of members engaged in Actual Fishing				Total
		Full time	Part time	Occasional		
54	Manekpur	291	0	0	291	
55	Naliyamandvi	86	0	1	87	
56	Nandan	162	0	1	163	
57	Nawa Bandar	2,082	8	18	2,108	
58	Olvan	51	2	0	53	
59	Paldi	422	0	0	422	
60	Rajpara	2,560	36	221	2,817	
61	Sanjayapur	36	0	0	36	
62	Seemar	181	6	5	192	
63	Senjaliya	248	0	4	252	
64	Simasi	106	0	1	107	
65	Sokhda	81	0	0	81	
66	Tad	125	1	0	126	
67	Vansoj	100	15	16	131	

**TABLE 21. Contd.**

SI No.	Name of the Village	No. of members engaged in Actual Fishing				Total
		Full time	Part time	Occasional		
<b>TALUK : VERAVAL</b>						
68	Dari	10	0	6	16	
69	Jaleshwar	223	72	6	301	
70	Kajali	119	0	0	119	
71	Meghpur	31	0	0	31	
72	Veraval	8,578	617	195	9,390	
<b>JUNAGADH TOTAL</b>		<b>28,177</b>	<b>3,323</b>	<b>1,041</b>	<b>32,541</b>	
<b>DISTRICT : PORBANDAR</b>						
<b>TALUK : MADHAVPUR</b>						
1	Madhavpur	346	128	13	487	
<b>TALUK : PORBANDAR</b>						
2	Javar	58	0	0	58	
3	Miyani	128	0	0	128	
4	Navibandar	232	1	32	265	

**TABLE 21. Contd.**

SI No.	Name of the Village	No. of members engaged in Actual Fishing			Total
		Full time	Part time	Occasional	
5	Porbandar	4,602	1,784	810	7,196
<b>PORBANDAR TOTAL</b>		<b>5,366</b>	<b>1,913</b>	<b>855</b>	<b>8,134</b>
<b>DISTRICT : JAMNAGAR</b>					
<b>TALUK : DWARAKA</b>					
1	Arambhada	189	0	1	190
2	Belapur	308	0	0	308
3	Bet	458	1	0	459
4	Bhimrama	71	0	1	72
5	Okha	134	0	0	134
6	Rupen	130	0	0	130
7	Varvada	87	2	0	89
<b>TALUK : JAM KHAMBHALIYA</b>					
8	Bharna	282	57	8	347
9	Mama-Ambala	178	19	2	199
10	Salaya	1	0	3	4

TABLE 21. Contd.

Sl No.	Name of the Village	No. of members engaged in Actual Fishing			Total
		Full time	Part time	Occasional	
11	Vadimar	483	51	0	534
<b>TALUK : JAMNAGAR</b>					
12	Baid	163	24	10	197
13	Bediport	898	0	0	898
14	Saramat	50	15	8	73
15	Sikka	580	0	16	596
16	Wagher Vada	38	0	0	38
<b>TALUK : JODIYA</b>					
17	Balachadi	41	0	4	45
18	Balambha	98	0	0	98
19	Jodiya	653	2	39	694
<b>TALUK : KALAWAD</b>					
20	Sachana	1,333	0	0	1,333
<b>TALUK : KALYANPUR</b>					
21	Harshad	254	0	0	254

**TABLE 21. Contd.**

SI No.	Name of the Village	No. of members engaged in Actual Fishing				Total
		Full time	Part time	Occasional		
22	Navandra	84	0	0	84	
<b>TALUK : KHAMBHALIYA</b>						
23	Chudeshawar	0	0	0	0	
<b>JAMNAGAR TOTAL</b>		<b>6,513</b>	<b>171</b>	<b>92</b>	<b>6,776</b>	
<b>DISTRICT : RAJKOT</b>						
<b>TALUK : MALIYA</b>						
1	Hanjiasar	0	468	0	468	
2	Kajarada	0	213	0	213	
3	Maliya	0	404	0	404	
4	Navalakhi	171	1	1	173	
5	Zinjuda	0	0	0	0	
<b>RAJKOT TOTAL</b>		<b>171</b>	<b>1,086</b>	<b>1</b>	<b>1,258</b>	
<b>DISTRICT : KUTCH</b>						
<b>TALUK : ABDASA</b>						
1	Ashirawandh	22	12	1	35	

TABLE 21. Contd.

Sl No.	Name of the Village	No. of members engaged in Actual Fishing			Total
		Full time	Part time	Occasional	
2	Bhangodi Wandh	0	8	6	14
3	Bhara Wandh	0	2	6	8
4	Budiya	67	2	0	69
5	Charopadi(Moti)	0	12	9	21
6	Chhachhi	0	5	8	13
7	Dararwandh	17	0	0	17
8	Golay	0	7	11	18
9	Gunau	28	4	0	32
10	Jabara Wandh	6	12	10	28
11	Jakhav	186	23	41	250
12	Kerwandh	0	5	11	16
13	Kosa	7	51	19	77
14	Lala	13	24	1	38
15	Lathedi	0	4	9	13
16	Muhadi	38	28	10	76

TABLE 21. Contd.

SI No.	Name of the Village	No. of members engaged in Actual Fishing			Total
		Full time	Part time	Occasional	
17	Nalia	2	5	7	14
18	Navavas	0	6	7	13
19	Nimli Wandh	15	8	4	27
20	Nutiyar Wandh	0	4	6	10
21	Rampar	0	5	4	9
22	Rapar(Gadhvari)	22	12	9	43
23	Singhodi	0	38	20	58
24	Suthari	21	8	22	51
25	Vadsar	0	3	7	10
26	Vagoth	3	6	1	10
27	Valavari Wandh	6	24	13	43
<b>TALUK : ANJAR</b>					
28	Rampar	24	1	0	25
29	Sangadh Vira	154	1	1	156
30	Tunavadi	482	0	0	482

TABLE 21. Contd.

SI No.	Name of the Village	No. of members engaged in Actual Fishing				Total
		Full time	Part time	Occasional		
<b>TALUK : BHACHAU</b>						
31	Amaliyala	16	0	0	16	
32	Cheravadi	296	0	0	296	
33	Jangi	21	0	0	21	
34	Surajbari	132	0	0	132	
<b>TALUK : GANDHIDHAM</b>						
35	Kandla	602	50	1	653	
36	Kharirohar	75	0	4	79	
37	Mithaport	55	0	0	55	
<b>TALUK : LAKHAPAT</b>						
38	Andhar	9	8	1	18	
39	Bhutau	0	0	0	0	
40	Chhernani	23	0	0	23	
41	Gugariyana	1	2	0	3	
42	Kuriyani	18	0	0	18	

TABLE 21. Contd.

Sl No.	Name of the Village	No. of members engaged in Actual Fishing			Total
		Full time	Part time	Occasional	
43	Lakhpat	64	0	1	65
44	Lakky	29	3	0	32
45	Medi	21	9	3	33
46	Narayan Sarovar	30	0	8	38
47	Pipar(Khirsara)	0	14	2	16
48	Tahera	44	0	0	44
<b>TALUK : MANDVI</b>					
49	Bada	45	0	0	45
50	Bambhadai	35	0	0	35
51	Kathada	35	0	0	35
52	Mandvi	0	14	4	18
53	Modhava	154	17	0	171
54	Mota Salaya	233	30	3	266
55	Nana Layaja	51	0	0	51
56	Tragadi	89	2	0	91

**TABLE 21. Contd.**

SI No.	Name of the Village	No. of members engaged in Actual Fishing				Total
		Full time	Part time	Occasional		
<b>TALUK : MUNDRA</b>						
57	Bhadreswar	375	5	3		383
58	Jarpata	67	1	0		68
59	Luni	337	0	0		337
60	Mundra	21	4	1		26
61	Navinal	20	0	0		20
62	Shekhadiya	126	0	0		126
<b>KUTCH Total</b>		<b>4,137</b>	<b>479</b>	<b>274</b>		<b>4,890</b>
<b>GRAND TOTAL</b>		<b>68,956</b>	<b>10,185</b>	<b>4,181</b>		<b>83,322</b>

TABLE 22. FISHING ALLIED OCCUPATION - MEN

SI No.	Name of the Village	Marketing of fish	Making/ Repairing Net	Curing/ Processing	Peeling	Labourer	Others	Total
<b>DISTRICT : VALSAD</b>								
<b>TALUK : PARDI</b>								
1	Kolak	4	21	0	0	8	0	33
2	Udwadagam	2	10	0	0	0	1	13
3	Umarsadi Machhiwad	2	33	2	0	199	26	262
4	Umarsadi Mangelwad	65	0	0	0	0	3	68
<b>TALUK : UMBERGAON</b>								
5	Dhari	0	38	6	0	26	0	70
6	Fansa	5	1	0	0	0	0	6
7	Kalai	44	75	10	0	0	0	129
8	Khatalwad	79	1	0	0	250	4	334
9	Maroli	14	0	3	9	313	20	359
10	Tadgaon	1	0	0	0	97	1	99
11	Nargoal	1	0	0	0	0	0	1

TABLE 22. Contd.

SI No.	Name of the Village	Marketing of fish	Making/ Repairing Net	Curing/ Processing	Peeling	Labourer	Others	Total
<b>TALUK : VALSAD</b>								
12	Bhadeli Jagalala	0	2	8	0	0	0	10
13	Bhagal	0	0	0	0	0	9	9
14	Dandi	0	0	0	0	90	1	91
15	Kakwadi	0	0	0	0	0	2	2
16	Kosamba Machhiwad	1	3	2	0	8	22	36
17	Magod Dungari	1	15	4	0	7	0	27
18	Meh Machhiwad	6	6	0	0	15	15	42
19	Methia	0	0	0	0	0	0	0
20	Motidanti	0	0	0	0	0	0	0
21	Nanidanti	0	0	0	0	0	6	6
22	Survada	7	2	0	0	123	0	132
<b>VALSAD TOTAL</b>		<b>232</b>	<b>207</b>	<b>35</b>	<b>9</b>	<b>1,136</b>	<b>110</b>	<b>1,729</b>

TABLE 22. Contd.

SI No.	Name of the Village	Marketing of fish	Making/ Repairing Net	Curing/ Processing	Peeling	Labourer	Others	Total
<b>DISTRICT : NAVSARI</b>								
<b>TALUK : GANDEVI</b>								
1	Bhat	12	0	0	0	0	9	21
2	Bilimora	0	0	0	0	0	0	0
3	Dholai	3	53	0	1	1	62	120
4	Mendar	1	3	0	0	2	1	7
5	Movasa	0	0	0	0	0	3	3
6	Vagharech	0	6	0	0	0	0	6
<b>TALUK : JALALPUR</b>								
7	Borasi	1	64	0	0	0	2	67
8	Choramakbhatha	11	3	0	0	17	7	38
9	Danti	6	66	0	0	0	1	73
10	Jalalpur	117	0	0	0	0	0	117
11	Kaniyet	4	0	0	0	0	3	7
12	Krishnapur	0	18	0	0	1	29	48

TABLE 22. Contd.

SI No.	Name of the Village	Marketing of fish	Making/ Repairing Net	Curing/ Processing	Peeling	Labourer	Others	Total
13	Onjal Machhiwad	10	77	0	0	0	5	92
14	Ranabhata	0	0	0	0	0	2	2
15	Samapur	3	37	0	0	0	3	43
16	Vansi	0	0	0	0	0	0	0
<b>NAVSARI TOTAL</b>		<b>168</b>	<b>327</b>	<b>0</b>	<b>1</b>	<b>21</b>	<b>127</b>	<b>644</b>
<b>DISTRICT : SURAT</b>								
<b>TALUK : BHIMPORE</b>								
1	Bhimpore	0	41	0	0	0	0	41
<b>TALUK : CHORYASI</b>								
2	Damka-1	0	0	0	0	0	0	0
3	Dumas	1	22	0	0	3	1	27
4	Hazira	1	15	1	0	0	0	17
5	Junagam	0	0	0	0	0	0	0
6	Rajegri-1	0	0	0	0	0	0	0
7	Sultanabad	0	0	0	0	0	0	0

TABLE 22. Contd.

SI No.	Name of the Village	Marketing of fish	Making/ Repairing Net	Curing/ Processing	Peeling	Labourer	Others	Total
8	Suwali	0	0	0	0	0	0	0
9	Vashwa	0	0	0	0	0	0	0
<b>TALUK : OLPAD</b>								
10	Bhagwa	0	50	0	0	13	0	63
11	Dandi	0	0	0	0	4	0	4
12	Delasa	0	28	0	1	33	1	63
13	Karanj	0	0	0	0	0	0	0
14	Lawachha	0	0	0	0	0	0	0
15	Mor	0	15	0	0	0	0	15
16	Pardi-Zakri	0	0	0	0	0	0	0
17	Pinjrat-1	0	0	0	0	0	0	0
18	Tenarang	0	0	0	0	0	0	0
19	Tunda - 1	0	0	0	0	0	0	0
<b>SURAT TOTAL</b>		<b>2</b>	<b>171</b>	<b>1</b>	<b>1</b>	<b>53</b>	<b>2</b>	<b>230</b>

TABLE 22. Contd.

SI No.	Name of the Village	Marketing of fish	Making/Repairing Net	Curing/Processing	Peeling	Labourer	Others	Total
<b>DISTRICT : BHARUCH</b>								
<b>TALUK : BHARUCH</b>								
1	Bhadbhut	27	315	1	0	0	0	343
2	Bharuch	2	295	0	0	0	0	297
<b>TALUK : HANSOT</b>								
3	Kantiyajal	12	0	0	0	0	0	12
<b>TALUK : JAMBUSAR</b>								
4	Asarasa	2	24	0	0	0	0	26
5	Dahegam	0	24	0	0	0	0	24
6	Devala	0	31	0	0	0	0	31
7	Islampore	0	14	0	0	0	0	14
8	Kambai	1	28	0	0	0	0	29
9	Kapuria	0	16	0	0	0	0	16
10	Kavi	1	75	0	0	0	0	76
11	Malpur	0	111	0	0	0	0	111

TABLE 22. Contd.

SI No.	Name of the Village	Marketing of fish	Making/ Repairing Net	Curing/ Processing	Peeling	Labourer	Others	Total
12	Nada	0	99	0	0	0	0	99
13	Nahar	0	25	0	0	0	0	25
14	Sarod	0	19	0	0	0	0	19
15	Tankari	0	84	0	0	0	0	84
16	Zamdi	1	55	0	0	0	0	56
<b>TALUK : VAGRA</b>								
17	Dahej	0	24	0	0	0	0	24
18	Lakhigam	1	0	0	0	0	0	1
19	Luhara	3	0	0	0	0	0	3
20	Muler	0	16	0	0	0	0	16
<b>BHARUCH TOTAL</b>		<b>50</b>	<b>1,255</b>	<b>1</b>	<b>0</b>	<b>0</b>	<b>0</b>	<b>1,306</b>
<b>DISTRICT : ANAND</b>								
<b>TALUK : KHAMBHAT</b>								
1	Khambhat	20	7	0	0	0	0	27
<b>ANAND TOTAL</b>		<b>20</b>	<b>7</b>	<b>0</b>	<b>0</b>	<b>0</b>	<b>0</b>	<b>27</b>

TABLE 22. Contd.

SI No.	Name of the Village	Marketing of fish	Making/ Repairing Net	Curing/ Processing	Peeling	Labourer	Others	Total
<b>DISTRICT : BHAVNAGAR</b>								
<b>TALUK : BHAVNAGAR</b>								
1	BHAVNAGAR	0	0	0	0	0	0	0
2	Hathab	0	0	0	0	0	0	0
3	Kotada	0	0	0	0	0	0	0
4	Mithiviradi	0	0	0	0	0	0	0
5	Osara	0	0	0	0	0	0	0
<b>TALUK : GHOGHA</b>								
6	Ghogha	0	0	0	0	257	0	257
<b>TALUK : MAHUVA</b>								
7	Katpar	0	0	0	0	0	0	0
8	Mahuya Bunder	4	0	0	0	0	23	27
<b>TALUK : TALAJA</b>								
9	Gadhula	18	0	0	0	0	0	18

TABLE 22. Contd.

SI No.	Name of the Village	Marketing of fish	Making/ Repairing Net	Curing/ Processing	Peeling	Labourer	Others	Total
10	Sartanpur	2	0	0	0	0	0	2
<b>BHAVNAGAR TOTAL</b>		<b>24</b>	<b>0</b>	<b>0</b>	<b>0</b>	<b>257</b>	<b>23</b>	<b>304</b>
<b>DISTRICT : AMRELI</b>								
<b>TALUK : JAFRABAD</b>								
1	Dharbander	0	0	0	0	28	0	28
2	Jafrabad	56	1	0	1	1,503	56	1,617
3	Pipavav	0	0	0	0	8	0	8
4	Rohisa	0	0	0	0	3	0	3
5	Shiyalbet	0	1	0	0	311	0	312
<b>TALUK : RAJULA</b>								
6	Chanch Bunder	0	0	0	0	0	1	1
7	Khera	14	0	0	0	0	0	14
8	Victor	0	0	0	0	0	0	0
<b>AMRELI TOTAL</b>		<b>70</b>	<b>2</b>	<b>0</b>	<b>1</b>	<b>1,853</b>	<b>57</b>	<b>1,983</b>

TABLE 22. Contd.

SI No.	Name of the Village	Marketing of fish	Making/ Repairing Net	Curing/ Processing	Peeling	Labourer	Others	Total
<b>DISTRICT : JUNAGADH</b>								
<b>TALUK : KODINAR</b>								
1	Barda	2	0	0	40	7	0	49
2	Bavanapiplva	0	0	0	22	51	1	74
3	Chhara	12	0	0	29	234	2	277
4	Damli	0	0	0	17	113	0	130
5	Jantrakhadi	0	0	0	0	51	0	51
6	Kaj	20	0	4	58	143	0	225
7	Kododra	0	0	0	13	57	0	70
8	Kotada	4	0	0	4	541	44	593
9	Madhwad	15	151	4	0	31	1	202
10	Malasram	2	2	0	4	109	0	117
11	Malgam	0	0	0	0	50	0	50
12	Math	0	0	0	0	86	0	86
13	Muldwaraka	176	910	28	0	74	5	1,193

TABLE 22. Contd.

SI No.	Name of the Village	Marketing of fish	Making/ Repairing Net	Curing/ Processing	Peeling	Labourer	Others	Total
14	Nanavada	0	0	2	0	142	0	144
15	Panchpipiva	0	0	0	0	44	0	44
16	Velan	8	2	1	2	513	19	545
<b>TALUK : MALIYA</b>								
17	Chorwad	0	636	0	0	445	1	1,082
<b>TALUK : MANGROL</b>								
18	Mangrol	495	118	430	82	895	167	2,187
19	Mangrol Bara	150	293	125	0	44	1	613
20	Shapur	0	0	0	37	10	0	47
21	Sheriayat	0	0	0	0	8	0	8
22	Shil	3	0	26	0	15	1	45
<b>TALUK : SUTRAPADA</b>								
23	Dhamlej	14	0	22	1	21	530	588
24	Hirakot	4	1	0	0	302	8	315
25	Kadwar	1	0	0	0	41	0	42

TABLE 22. Contd.

SI No.	Name of the Village	Marketing of fish	Making/ Repairing Net	Curing/ Processing	Peeling	Labourer	Others	Total
26	Kanjotar	4	0	0	98	2	0	104
27	Lati	2	0	0	0	77	0	79
28	Lodhva	0	0	4	10	15	0	29
29	Prachipiplva	0	0	0	0	57	0	57
30	Prasnavada	14	0	0	7	108	0	129
31	Rangpur	0	0	0	0	38	0	38
32	Singsar	8	1	6	0	17	12	44
33	Sutrapada	45	624	0	2	8	84	763
34	Thordi	11	0	0	25	3	0	39
35	Vadodrabara	0	0	0	0	54	0	54
<b>TALUK : TALALA</b>								
36	Pikhor	0	0	0	0	57	0	57
37	Shemaliya	0	0	0	0	52	0	52
<b>TALUK : UNA</b>								
38	Bhingrun	2	0	0	3	119	1	125

TABLE 22. Contd.

SI No.	Name of the Village	Marketing of fish	Making/ Repairing Net	Curing/ Processing	Peeling	Labourer	Others	Total
39	Chikkli	1	5	0	10	118	1	135
40	Dandi	0	0	0	0	153	0	153
41	Delwada	0	0	0	0	295	0	295
42	Garal	0	0	0	0	45	0	45
43	Jakharvada	0	139	16	11	166	0	332
44	Kajrdi	0	0	0	0	83	0	83
45	Karapan	2	1	0	5	272	0	280
46	Keshariya	0	3	0	1	18	0	22
47	Khada	9	206	2	16	182	2	417
48	Khajudra	0	133	0	0	133	0	266
49	Khan	0	59	25	0	84	0	168
50	Khatrivada	0	0	0	0	43	0	43
51	Khndhera	0	66	0	0	66	0	132
52	Kob	1	0	1	58	167	0	227
53	Lerka	2	2	2	5	26	0	37

TABLE 22. Contd.

SI No.	Name of the Village	Marketing of fish	Making/ Repairing Net	Curing/ Processing	Peeling	Labourer	Others	Total
54	Manekpur	0	184	26	0	210	0	420
55	Naliyamandvi	2	0	0	0	84	0	86
56	Nandan	1	0	0	0	154	0	155
57	Nawa Bandar	60	97	43	3	1,317	160	1,680
58	Olvan	0	0	0	0	50	0	50
59	Paldi	8	5	0	1	420	0	434
60	Rajpara	52	1,165	34	3	1,096	95	2,445
61	Sanjayapur	2	1	0	3	21	0	27
62	Seemar	1	135	0	6	112	1	255
63	Senjaliya	0	230	0	0	234	0	464
64	Simasi	5	2	0	69	24	0	100
65	Sokhda	2	0	0	22	45	0	69
66	Tad	0	1	0	0	121	3	125
67	Vansoj	8	1	0	1	103	11	124

TABLE 22. Contd.

SI No.	Name of the Village	Marketing of fish	Making/ Repairing Net	Curing/ Processing	Peeling	Labourer	Others	Total
<b>TALUK : VERAVAL</b>								
68	Dari	11	0	0	0	141	18	170
69	Jaleshwar	19	9	4	23	139	53	247
70	Kajali	0	0	0	35	23	0	58
71	Meghpur	0	0	0	0	31	0	31
72	Veraval	467	184	411	384	3,835	2,182	7,463
<b>JUNAGADH TOTAL</b>		<b>1,645</b>	<b>5,366</b>	<b>1,216</b>	<b>1,110</b>	<b>14,645</b>	<b>3,403</b>	<b>27,385</b>
<b>DISTRICT : PORBANDAR</b>								
<b>TALUK : MADHAVPUR</b>								
1	Madhavpur	130	63	14	0	38	0	245
<b>TALUK : PORBANDAR</b>								
2	Javar	0	7	0	0	5	2	14
3	Miyani	0	0	0	0	1	24	25
4	Navibandar	6	199	4	0	59	0	268

TABLE 22. Contd.

SI No.	Name of the Village	Marketing of fish	Making/ Repairing Net	Curing/ Processing	Peeling	Labourer	Others	Total
5	Porbandar	756	428	325	365	2,831	1,584	6,289
<b>PORBANDAR TOTAL</b>		<b>892</b>	<b>697</b>	<b>343</b>	<b>365</b>	<b>2,934</b>	<b>1,610</b>	<b>6,841</b>
<b>DISTRICT : JAMNAGAR</b>								
<b>TALUK : DWARAKA</b>								
1	Atambhada	78	147	109	0	1	0	335
2	Belapur	0	0	0	0	0	0	0
3	Bet	6	0	0	38	378	0	422
4	Bhimrama	46	61	61	0	0	0	168
5	Okha	0	0	0	0	28	0	28
6	Rupen	0	0	0	1	89	0	90
7	Varvada	42	83	83	0	2	0	210
<b>TALUK : JAM KHAMBHALIYA</b>								
8	Bharna	8	6	0	0	0	0	14
9	Mama-Ambala	0	0	0	0	0	0	0
10	Salaya	359	0	2	1	907	30	1,299

TABLE 22. Contd.

SI No.	Name of the Village	Marketing of fish	Making/ Repairing Net	Curing/ Processing	Peeling	Labourer	Others	Total
11	Vadimar	398	0	0	0	0	0	398
<b>TALUK : JAMNAGAR</b>								
12	Baid	7	0	0	0	4	13	24
13	Bediport	0	0	0	0	0	0	0
14	Saramat	0	0	0	0	0	6	6
15	Sikka	0	1	0	0	361	6	368
16	Wagher Vada	0	0	0	0	0	0	0
<b>TALUK : JODIYA</b>								
17	Balachadi	0	0	0	0	0	0	0
18	Balambha	0	0	0	0	0	0	0
19	Jodiya	3	0	0	0	0	0	3
<b>TALUK : KALAWAD</b>								
20	Sachana	3	0	0	0	0	0	3
<b>TALUK : KALYANPUR</b>								
21	Harshad	0	0	0	0	9	0	9

TABLE 22. Contd.

SI No.	Name of the Village	Marketing of fish	Making/ Repairing Net	Curing/ Processing	Peeling	Labourer	Others	Total
22	Navandra	0	0	0	0	13	1	14
<b>TALUK : KHAMBHALIYA</b>								
23	Chudeshawar	6	0	0	0	138	0	144
<b>JAMNAGAR TOTAL</b>		<b>956</b>	<b>298</b>	<b>255</b>	<b>40</b>	<b>1,930</b>	<b>56</b>	<b>3,535</b>
<b>DISTRICT : RAJKOT</b>								
<b>TALUK : MALIYA</b>								
1	Hanjiasar	0	0	0	0	0	0	0
2	Kajarada	0	0	0	0	0	0	0
3	Maliya	0	0	0	0	0	1	1
4	Navalakhi	106	0	0	0	0	0	106
5	Zinjuda	7	0	0	0	0	0	7
<b>RAJKOT TOTAL</b>		<b>113</b>	<b>0</b>	<b>0</b>	<b>0</b>	<b>0</b>	<b>1</b>	<b>114</b>
<b>DISTRICT : KUTCH</b>								
<b>TALUK : ABDASA</b>								
1	Ashirawandh	0	4	0	0	4	0	8

TABLE 22. Contd.

SI No.	Name of the Village	Marketing of fish	Making/ Repairing Net	Curing/ Processing	Peeling	Labourer	Others	Total
2	Bhangodi Wandh	0	0	0	0	0	0	0
3	Bhara Wandh	0	0	0	0	0	0	0
4	Budiya	0	0	0	0	0	0	0
5	Charopadi(Moti)	0	0	0	0	0	0	0
6	Chhachhi	0	0	0	0	1	2	3
7	Dararwandh	0	0	0	0	0	0	0
8	Golay	0	0	0	0	0	0	0
9	Gunau	0	0	0	0	6	1	7
10	Jabara Wandh	0	0	0	0	0	0	0
11	Jakhav	23	0	0	0	0	0	23
12	Kerwandh	0	0	0	0	0	0	0
13	Kosa	0	0	0	0	0	0	0
14	Lala	2	0	0	0	0	0	2
15	Lathedi	0	0	0	0	0	0	0
16	Muhadi	0	0	0	0	0	0	0

TABLE 22. Contd.

SI No.	Name of the Village	Marketing of fish	Making/ Repairing Net	Curing/ Processing	Peeling	Labourer	Others	Total
17	Nalia	0	0	0	0	0	0	0
18	Navavas	0	0	0	0	0	0	0
19	Nimli Wandh	0	1	0	0	0	0	1
20	Nutiyar Wandh	0	0	0	0	0	0	0
21	Rampar	0	0	0	0	0	0	0
22	Rapar(Gadhvari)	0	0	0	0	0	0	0
23	Singhodi	0	1	0	0	0	0	1
24	Suthari	10	13	6	4	17	6	56
25	Vadsar	0	0	0	0	0	0	0
26	Vagoth	0	0	0	0	0	0	0
27	Valavari Wandh	0	0	0	0	0	0	0
<b>TALUK : ANJAR</b>								
28	Rampar	0	0	0	0	1	1	2
29	Sangadh Vira	0	4	2	0	4	0	10
30	Tunavadi	1	1	1	0	0	0	3

TABLE 22. Contd.

SI No.	Name of the Village	Marketing of fish	Making/ Repairing Net	Curing/ Processing	Peeling	Labourer	Others	Total
<b>TALUK : BHACHAU</b>								
31	Amaliyala	0	0	0	0	0	2	2
32	Cheravadi	0	0	0	0	0	1	1
33	Jangi	0	0	0	0	0	1	1
34	Surajbari	0	0	0	0	3	2	5
<b>TALUK : GANDHIDHAM</b>								
35	Kandla	0	0	0	2	29	10	41
36	Kharirohar	0	0	0	0	6	1	7
37	Mithaport	0	0	0	0	4	2	6
<b>TALUK : LAKHAPAT</b>								
38	Andhar	1	0	0	0	0	0	1
39	Bhutau	0	0	0	0	14	0	14
40	Chhernani	0	0	0	0	0	0	0
41	Gugariyana	0	0	0	0	61	0	61
42	Kuriyani	0	0	0	0	0	0	0

TABLE 22. Contd.

SI No.	Name of the Village	Marketing of fish	Making/Repairing Net	Curing/Processing	Peeling	Labourer	Others	Total
43	Lakhpat	0	0	0	0	0	0	0
44	Lakky	0	0	0	0	5	5	10
45	Medi	0	0	0	0	4	0	4
46	Narayan Sarovar	0	0	0	0	35	1	36
47	Pipar(Khirsara)	0	0	0	0	0	0	0
48	Tahera	1	0	0	0	0	0	1
<b>TALUK : MANDVI</b>								
49	Bada	0	0	0	0	45	0	45
50	Bambhadai	0	0	0	0	35	0	35
51	Kathada	0	0	0	0	25	0	25
52	Mandvi	2	0	0	0	0	0	2
53	Modhava	1	1	0	0	96	0	98
54	Mota Salaya	0	172	0	0	3	0	175
55	Nana Layaja	0	0	0	0	36	0	36
56	Tragadi	0	0	0	0	31	0	31

TABLE 22. Contd.

SI No.	Name of the Village	Marketing of fish	Making/ Repairing Net	Curing/ Processing	Peeling	Labourer	Others	Total
<b>TALUK : MUNDRA</b>								
57	Bhadreswar	1	3	1	0	9	1	15
58	Jarpara	0	2	0	0	1	5	8
59	Luni	5	0	0	0	0	0	5
60	Mundra	0	0	0	0	0	0	0
61	Navinal	0	0	0	0	0	0	0
62	Shekhadiya	0	0	0	0	0	0	0
<b>KUTCH TOTAL</b>		<b>47</b>	<b>202</b>	<b>10</b>	<b>6</b>	<b>475</b>	<b>41</b>	<b>781</b>
<b>GRAND TOTAL</b>		<b>4,219</b>	<b>8,532</b>	<b>1,861</b>	<b>1,533</b>	<b>23,304</b>	<b>5,430</b>	<b>44,879</b>

**TABLE 23. FISHING ALLIED OCCUPATION - WOMEN**

SI No.	Name of the Village	Marketing of fish	Making/ Repairing Net	Curing/ Processing	Peeling	Labourer	Others	Total
<b>DISTRICT : VALSAD</b>								
<b>TALUK : PARDI</b>								
1	Kolak	109	3	5	0	16	19	152
2	Udwadagam	89	9	0	0	20	10	128
3	Umarsadi Machhiwad	266	0	34	0	206	54	560
4	Umarsadi Mangelwad	124	0	0	0	0	0	124
<b>TALUK : UMBERGAON</b>								
5	Dhari	88	2	2	0	0	9	101
6	Fansa	290	12	64	0	7	5	378
7	Kalai	180	49	31	0	0	0	260
8	Khatalwad	500	11	0	0	48	13	572
9	Maroli	243	0	0	0	0	6	249
10	Tadgaon	114	1	0	0	0	0	115
11	Nargoal	0	0	343	0	122	0	465

TABLE 23. Contd.

SI No.	Name of the Village	Marketing of fish	Making/ Repairing Net	Curing/ Processing	Peeling	Labourer	Others	Total
<b>TALUK : VALSAD</b>								
12	Bhadeli Jagalala	1	0	0	10	0	30	41
13	Bhagal	6	0	0	0	0	0	6
14	Dandi	7	0	0	0	0	22	29
15	Kakwadi	12	0	0	0	0	26	38
16	Kosamba Machhiwad	136	0	0	0	82	21	239
17	Magod Dungari	38	0	134	1	146	67	386
18	Meh Machhiwad	41	0	2	0	65	8	116
19	Methia	3	0	0	0	0	2	5
20	Motidanti	2	0	0	0	0	0	2
21	Nanidanti	9	0	0	0	0	0	9
22	Survada	272	4	0	0	0	3	279
<b>VALSAD TOTAL</b>		<b>2,530</b>	<b>91</b>	<b>615</b>	<b>11</b>	<b>712</b>	<b>295</b>	<b>4,254</b>

TABLE 23. Contd.

SI No.	Name of the Village	Marketing of fish	Making/ Repairing Net	Curing/ Processing	Peeling	Labourer	Others	Total
<b>DISTRICT : NAVSARI</b>								
<b>TALUK : GANDEVI</b>								
1	Bhat	15	422	0	0	0	1	438
2	Bilimora	111	0	0	0	0	0	111
3	Dholai	81	928	61	0	4	26	1,100
4	Mendar	141	3	0	0	5	0	149
5	Movasa	222	0	0	0	0	0	222
6	Vagharech	176	0	0	0	2	0	178
<b>TALUK : JALALPUR</b>								
7	Borasi	131	148	0	0	0	0	279
8	Choramakbhatha	8	2	0	0	0	3	13
9	Danti	46	0	0	0	0	0	46
10	Jalalpur	47	0	0	0	1	0	48
11	Kaniyet	3	0	0	0	0	4	7
12	Krishnapur	2	0	0	6	181	815	1,004

TABLE 23. Contd.

SI No.	Name of the Village	Marketing of fish	Making/ Repairing Net	Curing/ Processing	Peeling	Labourer	Others	Total
13	Onjal Machhiwad	392	11	0	0	0	12	415
14	Ranabhata	0	0	0	0	0	1	1
15	Samapur	58	0	0	0	0	0	58
16	Vansi	0	0	0	0	0	0	0
<b>NAVSARI TOTAL</b>		<b>1,433</b>	<b>1,514</b>	<b>61</b>	<b>6</b>	<b>193</b>	<b>862</b>	<b>4,069</b>
<b>DISTRICT : SURAT</b>								
<b>TALUK : BHIMPORE</b>								
1	Bhimpore	88	0	0	0	5	0	93
<b>TALUK : CHORYASI</b>								
2	Damka-1	16	0	0	0	0	0	16
3	Dumas	91	2	0	0	7	0	100
4	Hazira	54	0	1	0	3	0	58
5	Junagam	12	0	0	0	0	0	12
6	Rajegri-1	6	0	0	0	0	0	6
7	Sultanabad	18	0	0	0	0	0	18

TABLE 23. Contd.

SI No.	Name of the Village	Marketing of fish	Making/ Repairing Net	Curing/ Processing	Peeling	Labourer	Others	Total
8	Suwali	14	0	0	0	0	0	14
9	Vashwa	9	0	0	0	0	0	9
<b>TALUK : OLPAD</b>								
10	Bhagwa	23	0	0	0	15	1	39
11	Dandi	95	0	0	0	2	0	97
12	Delasa	38	0	0	0	19	0	57
13	Karanj	40	0	0	0	0	0	40
14	Lawachha	6	0	0	1	0	0	7
15	Mor	22	0	0	0	1	0	23
16	Pardi-Zakri	25	0	0	0	0	0	25
17	Pinjrat-1	0	0	0	0	0	0	0
18	Tenarang	6	0	0	0	0	0	6
19	Tunda - 1	34	0	0	0	0	0	34
<b>SURAT TOTAL</b>		<b>597</b>	<b>2</b>	<b>1</b>	<b>1</b>	<b>52</b>	<b>1</b>	<b>654</b>

TABLE 23. Contd.

SI No.	Name of the Village	Marketing of fish	Making/ Repairing Net	Curing/ Processing	Peeling	Labourer	Others	Total
<b>DISTRICT : BHARUCH</b>								
<b>TALUK : BHARUCH</b>								
1	Bhadbhut	52	197	8	0	3	34	294
2	Bharuch	207	60	0	0	0	0	267
<b>TALUK : HANSOT</b>								
3	Kantiyajal	33	0	0	0	0	0	33
<b>TALUK : JAMBUSAR</b>								
4	Asarasa	0	0	0	0	0	0	0
5	Dahegam	25	0	0	0	0	0	25
6	Devala	0	0	0	0	0	0	0
7	Islampore	0	0	0	0	0	0	0
8	Kambai	0	0	0	0	0	0	0
9	Kapuria	0	0	0	0	0	0	0
10	Kavi	61	16	0	0	0	0	77
11	Malpur	17	0	0	0	0	0	17

TABLE 23. Contd.

SI No.	Name of the Village	Marketing of fish	Making/ Repairing Net	Curing/ Processing	Peeling	Labourer	Others	Total
12	Nada	0	0	0	0	0	0	0
13	Nahar	0	0	0	0	0	0	0
14	Sarod	57	0	0	0	0	0	57
15	Tankari	0	0	0	0	0	0	0
16	Zamdi	0	0	0	0	0	0	0
<b>TALUK : VAGRA</b>								
17	Dahej	93	0	0	0	0	0	93
18	Lakhigam	50	0	0	0	0	0	50
19	Luhara	75	0	0	0	0	0	75
20	Muler	21	0	0	0	0	0	21
<b>BHARUCH TOTAL</b>		<b>691</b>	<b>273</b>	<b>8</b>	<b>0</b>	<b>3</b>	<b>34</b>	<b>1,009</b>
<b>DISTRICT : ANAND</b>								
<b>TALUK : KHAMBHAT</b>								
1	Khambhat	102	0	0	0	0	18	120
<b>ANAND TOTAL</b>		<b>102</b>	<b>0</b>	<b>0</b>	<b>0</b>	<b>0</b>	<b>18</b>	<b>120</b>

TABLE 23. Contd.

SI No.	Name of the Village	Marketing of fish	Making/ Repairing Net	Curing/ Processing	Peeling	Labourer	Others	Total
10	Sartanpur	294	0	0	0	0	16	310
<b>BHAVNAGAR TOTAL</b>		<b>1,011</b>	<b>0</b>	<b>0</b>	<b>0</b>	<b>2</b>	<b>35</b>	<b>1,048</b>
<b>DISTRICT : AMRELI</b>								
<b>TALUK : JAFRABAD</b>								
1	Dharbander	0	0	0	0	23	0	23
2	Jafrabad	105	0	0	1	1,885	36	2,027
3	Pipavav	12	0	0	0	4	0	16
4	Rohisa	0	0	0	0	12	0	12
5	Shiyalbet	97	0	0	0	332	0	429
<b>TALUK : RAJULA</b>								
6	Chanch Bunder	31	0	0	0	0	0	31
7	Khera	54	0	0	0	2	0	56
8	Victor	0	0	0	0	0	0	0
<b>AMRELI TOTAL</b>		<b>299</b>	<b>0</b>	<b>0</b>	<b>1</b>	<b>2,258</b>	<b>36</b>	<b>2,594</b>

TABLE 23. Contd.

SI No.	Name of the Village	Marketing of fish	Making/ Repairing Net	Curing/ Processing	Peeling	Labourer	Others	Total
<b>DISTRICT : JUNAGADH</b>								
<b>TALUK : KODINAR</b>								
1	Barda	0	0	3	10	0	0	13
2	Bavanapiplva	4	0	0	18	0	0	22
3	Chhara	4	0	3	35	180	0	222
4	Damli	0	0	0	17	0	0	17
5	Jantrakhadi	0	0	0	0	0	1	1
6	Kaj	7	0	0	0	0	0	7
7	Kododra	0	0	0	14	0	0	14
8	Kotada	16	0	0	13	167	1	197
9	Madhwad	7	26	2	23	7	0	65
10	Malasram	0	0	0	3	8	1	12
11	Malgam	0	0	0	0	1	0	1
12	Math	0	0	0	0	29	0	29
13	Muldwaraka	495	452	0	0	14	2	963

TABLE 23. Contd.

SI No.	Name of the Village	Marketing of fish	Making/ Repairing Net	Curing/ Processing	Peeling	Labourer	Others	Total
<b>DISTRICT : BHAVNAGAR</b>								
<b>TALUK : BHAVNAGAR</b>								
1	BHAVNAGAR	390	0	0	0	0	0	390
2	Hathab	19	0	0	0	0	0	19
3	Kotada	0	0	0	0	2	0	2
4	Mithiviradi	23	0	0	0	0	0	23
5	Osara	40	0	0	0	0	0	40
<b>TALUK : GHOGHA</b>								
6	Ghogha	3	0	0	0	0	19	22
<b>TALUK : MAHUVA</b>								
7	Katpar	140	0	0	0	0	0	140
8	Mahuya Bunder	102	0	0	0	0	0	102
<b>TALUK : TALAJA</b>								
9	Gadhula	0	0	0	0	0	0	0

TABLE 23. Contd.

SI No.	Name of the Village	Marketing of fish	Making/Repairing Net	Curing/Processing	Peeling	Labourer	Others	Total
10	Sartanpur	294	0	0	0	0	16	310
<b>BHAVNAGAR TOTAL</b>		<b>1,011</b>	<b>0</b>	<b>0</b>	<b>0</b>	<b>2</b>	<b>35</b>	<b>1,048</b>
<b>DISTRICT : AMRELI</b>								
<b>TALUK : JAFRABAD</b>								
1	Dharbander	0	0	0	0	23	0	23
2	Jafrabad	105	0	0	1	1,885	36	2,027
3	Pipavav	12	0	0	0	4	0	16
4	Rohisa	0	0	0	0	12	0	12
5	Shiyalbet	97	0	0	0	332	0	429
<b>TALUK : RAJULA</b>								
6	Chanch Bunder	31	0	0	0	0	0	31
7	Khera	54	0	0	0	2	0	56
8	Victor	0	0	0	0	0	0	0
<b>AMRELI TOTAL</b>		<b>299</b>	<b>0</b>	<b>0</b>	<b>1</b>	<b>2,258</b>	<b>36</b>	<b>2,594</b>

TABLE 23. Contd.

SI No.	Name of the Village	Marketing of fish	Making/ Repairing Net	Curing/ Processing	Peeling	Labourer	Others	Total
<b>DISTRICT : JUNAGADH</b>								
<b>TALUK : KODINAR</b>								
1	Barda	0	0	3	10	0	0	13
2	Bavanapiplva	4	0	0	18	0	0	22
3	Chhara	4	0	3	35	180	0	222
4	Damli	0	0	0	17	0	0	17
5	Jantrakhadi	0	0	0	0	0	1	1
6	Kaj	7	0	0	0	0	0	7
7	Kododra	0	0	0	14	0	0	14
8	Kotada	16	0	0	13	167	1	197
9	Madhwad	7	26	2	23	7	0	65
10	Malasram	0	0	0	3	8	1	12
11	Malgam	0	0	0	0	1	0	1
12	Math	0	0	0	0	29	0	29
13	Muldwara	495	452	0	0	14	2	963

TABLE 23. Contd.

SI No.	Name of the Village	Marketing of fish	Making/ Repairing Net	Curing/ Processing	Peeling	Labourer	Others	Total
14	Nanavada	0	0	0	0	1	0	1
15	Panchpipiva	0	0	0	0	0	0	0
16	Velan	0	0	0	0	0	0	0
<b>TALUK : MALIYA</b>								
17	Chorwad	8	2	0	0	0	0	10
<b>TALUK : MANGROL</b>								
18	Mangrol	485	4	96	55	101	77	818
19	Mangrol Bara	174	147	79	0	2	3	405
20	Shapur	1	0	0	75	33	0	109
21	Sheriayat	0	0	0	2	3	0	5
22	Shil	27	1	0	0	0	0	28
<b>TALUK : SUTRAPADA</b>								
23	Dhamlej	77	27	0	45	81	17	247
24	Hirakot	2	84	0	97	3	3	189
25	Kadwar	29	0	0	0	0	0	29

TABLE 23. Contd.

SI No.	Name of the Village	Marketing of fish	Making/ Repairing Net	Curing/ Processing	Peeling	Labourer	Others	Total
26	Kanjotar	1	0	0	0	4	0	5
27	Lati	0	0	0	40	0	0	40
28	Lodhva	0	0	0	0	0	0	0
29	Prachipipva	0	0	0	2	0	0	2
30	Prasnavada	0	0	0	1	0	0	1
31	Rangpur	0	0	0	0	0	0	0
32	Singsar	0	0	0	0	0	0	0
33	Sutrapada	43	601	86	246	79	17	1,072
34	Thordi	0	0	0	0	0	0	0
35	Vadodrabara	9	3	0	0	0	0	12
<b>TALUK : TALALA</b>								
36	Pikhor	0	0	0	0	0	0	0
37	Shemaliya	0	0	0	0	0	0	0
<b>TALUK : UNA</b>								
38	Bhingrun	0	0	0	0	0	0	0

TABLE 23. Contd.

SI No.	Name of the Village	Marketing of fish	Making/ Repairing Net	Curing/ Processing	Peeling	Labourer	Others	Total
39	Chikkli	0	0	0	23	0	1	24
40	Dandi	0	0	0	23	23	0	46
41	Delwada	0	0	0	0	0	0	0
42	Garal	6	0	0	4	0	0	10
43	Jakharvada	0	0	0	6	6	0	12
44	Kajrdi	0	0	0	0	2	10	12
45	Karapan	41	0	0	9	3	0	53
46	Keshariya	6	0	0	2	2	0	10
47	Khada	10	4	0	14	18	1	47
48	Khajudra	0	0	0	17	17	0	34
49	Khan	0	0	0	1	1	0	2
50	Khatrivada	5	0	0	0	52	0	57
51	Khndhera	0	0	0	0	0	0	0
52	Kob	0	0	0	0	1	0	1
53	Lerka	0	0	0	0	8	0	8

TABLE 23. Contd.

SI No.	Name of the Village	Marketing of fish	Making/ Repairing Net	Curing/ Processing	Peeling	Labourer	Others	Total
54	Manekpur	0	67	10	0	77	0	154
55	Naliyamandvi	0	0	0	0	0	0	0
56	Nandan	1	0	0	0	0	0	1
57	Nawa Bandar	88	15	37	0	342	67	549
58	Olvan	0	0	0	0	0	0	0
59	Paldi	6	4	0	2	0	0	12
60	Rajpara	97	947	75	2	1,048	101	2,270
61	Sanjayapur	5	0	0	6	0	0	11
62	Seemar	25	22	2	29	65	0	143
63	Senjaliya	0	8	0	12	23	1	44
64	Simasi	7	0	0	0	0	0	7
65	Sokhda	0	0	0	10	2	0	12
66	Tad	2	0	0	0	0	0	2
67	Vansoj	5	0	0	4	0	0	9

TABLE 23. Contd.

SI No.	Name of the Village	Marketing of fish	Making/ Repairing Net	Curing/ Processing	Peeling	Labourer	Others	Total
<b>TALUK : VERAVAL</b>								
68	Dari	24	0	0	0	54	0	78
69	Jaleshwar	16	12	1	5	54	2	90
70	Kajali	0	0	0	61	0	0	61
71	Meghpur	0	0	0	0	0	0	0
72	Veraval	121	7	123	1,422	589	503	2,765
<b>JUNAGADH TOTAL</b>		<b>1,854</b>	<b>2,433</b>	<b>517</b>	<b>2,348</b>	<b>3,100</b>	<b>808</b>	<b>11,060</b>
<b>DISTRICT : PORBANDAR</b>								
<b>TALUK : MADHAVPUR</b>								
1	Madhavpur	143	15	31	0	0	0	189
<b>TALUK : PORBANDAR</b>								
2	Javar	0	0	0	28	6	0	34
3	Miyani	0	0	0	0	0	72	72
4	Navibandar	17	193	7	0	159	0	376

TABLE 23. Contd.

SI No.	Name of the Village	Marketing of fish	Making/ Repairing Net	Curing/ Processing	Peeling	Labourer	Others	Total
5	Porbandar	626	201	23	380	272	100	1,602
<b>PORBANDAR TOTAL</b>		<b>786</b>	<b>409</b>	<b>61</b>	<b>408</b>	<b>437</b>	<b>172</b>	<b>2,273</b>
<b>DISTRICT : JAMNAGAR</b>								
<b>TALUK : DWARAKA</b>								
1	Arambhada	112	31	23	0	0	0	166
2	Belapur	0	0	0	0	0	2	2
3	Bet	3	1	0	0	0	0	4
4	Bhimrama	44	35	41	0	0	0	120
5	Okha	0	0	0	0	17	1	18
6	Rupen	0	62	0	0	0	0	62
7	Varvada	51	1	1	0	0	0	53
<b>TALUK : JAM KHAMBHALIYA</b>								
8	Bharna	3	2	0	0	0	0	5
9	Mama-Ambala	0	0	0	0	0	0	0
10	Salaya	54	0	15	0	73	12	154

TABLE 23. Contd.

SI No.	Name of the Village	Marketing of fish	Making/ Repairing Net	Curing/ Processing	Peeling	Labourer	Others	Total
11	Vadimar	398	0	0	0	0	0	398
<b>TALUK : JAMNAGAR</b>								
12	Baid	54	1	0	0	1	97	153
13	Bedipport	25	0	0	0	427	0	452
14	Saramat	26	0	0	0	15	26	67
15	Sikka	244	0	0	0	8	1	253
16	Wagher Vada	0	0	0	0	0	0	0
<b>TALUK : JODIYA</b>								
17	Balachadi	0	0	0	0	33	0	33
18	Balambha	0	0	0	0	80	0	80
19	Jodiya	0	0	0	0	554	0	554
<b>TALUK : KALAWAD</b>								
20	Sachana	0	0	0	0	0	0	0
<b>TALUK : KALYANPUR</b>								
21	Harshad	0	0	0	0	0	0	0

TABLE 23. Contd.

SI No.	Name of the Village	Marketing of fish	Making/ Repairing Net	Curing/ Processing	Peeling	Labourer	Others	Total
22	Navandra	0	0	0	0	0	0	0
<b>TALUK : KHAMBHALIYA</b>								
23	Chudeshawar	0	0	0	0	4	0	4
<b>JAMNAGAR TOTAL</b>		<b>1,014</b>	<b>133</b>	<b>80</b>	<b>0</b>	<b>1,212</b>	<b>139</b>	<b>2,578</b>
<b>DISTRICT : RAJKOT</b>								
<b>TALUK : MALIYA</b>								
1	Hanjiasar	0	0	0	0	0	0	0
2	Kajarada	0	0	0	0	0	0	0
3	Maliya	0	0	0	0	0	0	0
4	Navalakhi	0	0	0	0	0	0	0
5	Zinjuda	0	0	0	0	0	0	0
<b>RAJKOT TOTAL</b>		<b>0</b>	<b>0</b>	<b>0</b>	<b>0</b>	<b>0</b>	<b>0</b>	<b>0</b>
<b>DISTRICT : KUTCH</b>								
<b>TALUK : ABDASA</b>								
1	Ashirawandh	0	0	0	0	0	0	0

TABLE 23. Contd.

SI No.	Name of the Village	Marketing of fish	Making/ Repairing Net	Curing/ Processing	Peeling	Labourer	Others	Total
2	Bhangodi Wandh	0	0	0	0	0	0	0
3	Bhara Wandh	0	0	0	0	0	0	0
4	Budiya	1	0	0	0	0	9	10
5	Charopadir(Moti)	0	0	0	0	0	0	0
6	Chhachhi	0	0	0	0	1	4	5
7	Dararwandh	0	0	0	0	0	0	0
8	Golay	0	0	0	0	0	0	0
9	Gunau	0	0	0	0	0	3	3
10	Jabara Wandh	0	0	0	0	4	1	5
11	Jakhav	2	0	0	0	0	0	2
12	Kerwandh	0	0	0	0	0	0	0
13	Kosa	0	0	0	0	0	0	0
14	Lala	0	0	0	0	0	0	0
15	Lathedi	0	0	0	0	0	0	0
16	Muhadi	0	0	0	0	4	0	4

TABLE 23. Contd.

SI No.	Name of the Village	Marketing of fish	Making/ Repairing Net	Curing/ Processing	Peeling	Labourer	Others	Total
17	Nalia	0	0	0	0	10	0	10
18	Navavas	0	0	0	0	0	0	0
19	Nimii Wandh	0	0	1	0	4	0	5
20	Nutiyar Wandh	0	0	0	0	0	0	0
21	Rampar	0	0	0	0	3	0	3
22	Rapar(Gadhvari)	0	0	0	0	0	0	0
23	Singhodi	0	0	0	0	0	0	0
24	Suthari	0	0	0	0	7	3	10
25	Vadsar	0	0	0	0	0	0	0
26	Vagoth	0	0	0	0	0	0	0
27	Valavari Wandh	0	0	0	0	10	0	10
<b>TALUK : ANJAR</b>								
28	Rampar	1	0	0	0	0	0	1
29	Sangadh Vira	3	0	3	0	0	0	6
30	Tunavadi	40	1	2	0	0	0	43

TABLE 23. Contd.

SI No.	Name of the Village	Marketing of fish	Making/ Repairing Net	Curing/ Processing	Peeling	Labourer	Others	Total
<b>TALUK : BHACHAU</b>								
31	Amaliyala	0	0	0	0	0	0	0
32	Cheravadi	2	0	0	0	0	1	3
33	Jangi	0	0	0	0	0	0	0
34	Surajbari	0	0	0	0	0	0	0
<b>TALUK : GANDHIDHAM</b>								
35	Kandla	1	0	0	0	7	1	9
36	Kharirohar	4	0	0	0	0	0	4
37	Mithaport	0	0	0	0	2	0	2
<b>TALUK : LAKHAPAT</b>								
38	Andhar	7	0	0	0	0	0	7
39	Bhutau	0	0	0	0	2	0	2
40	Chhernani	0	0	0	0	0	0	0
41	Gugariyana	5	0	0	0	7	1	13
42	Kuriyani	0	0	0	0	0	0	0

TABLE 23. Contd.

SI No.	Name of the Village	Marketing of fish	Making/ Repairing Net	Curing/ Processing	Peeling	Labourer	Others	Total
43	Lakhpat	0	0	0	0	0	0	0
44	Lakky	3	0	0	0	3	4	10
45	Medi	0	0	0	0	5	0	5
46	Narayan Sarovar	0	0	0	0	0	0	0
47	Pipar(Khirsara)	0	0	0	0	0	0	0
48	Taheta	8	0	0	0	0	0	8
<b>TALUK : MANDVI</b>								
49	Bada	0	0	0	0	1	0	1
50	Bambhadai	0	0	0	0	0	0	0
51	Kathada	2	0	0	0	13	0	15
52	Mandvi	0	0	0	0	0	0	0
53	Modhava	42	0	0	0	5	0	47
54	Mota Salaya	116	64	0	0	0	0	180
55	Nana Layaja	0	0	0	2	1	0	3
56	Tragadi	1	0	0	0	4	0	5

TABLE 23. Contd.

SI No.	Name of the Village	Marketing of fish	Making/ Repairing Net	Curing/ Processing	Peeling	Labourer	Others	Total
<b>TALUK : MUNDRA</b>								
57	Bhadreswar	3	0	0	0	0	0	3
58	Jarpara	5	0	0	0	0	0	5
59	Luni	45	0	2	0	0	0	47
60	Mundra	8	0	0	0	0	0	8
61	Navinal	16	0	0	0	0	0	16
62	Shekhadiya	34	0	0	0	0	0	34
<b>KUTCH TOTAL</b>		<b>349</b>	<b>65</b>	<b>8</b>	<b>2</b>	<b>93</b>	<b>27</b>	<b>544</b>
<b>GRAND TOTAL</b>		<b>10,666</b>	<b>4,920</b>	<b>1,351</b>	<b>2,777</b>	<b>8,062</b>	<b>2,427</b>	<b>30,203</b>

**TABLE 24. OCCUPATIONAL STATUS AND MEMBERSHIP IN CO-OPERATIVES**

Sl No.	Name of the Village	Occupational Status					No. of members in		
		Fishing		Allied Activities			Other than fishing	Fisheries co-operatives	Other co-operatives
		Men	Women	Men	Women	Total			
<b>DISTRICT : VALSAD</b>									
<b>TALUK : PARDI</b>									
1	Kolak	191	33	152		185	9	0	0
2	Udwadagam	128	13	128		141	0	0	0
3	Umarsadi Machhiwad	735	262	560		822	4	0	0
4	Umarsadi Mangelwad	206	68	124		192	23	40	2
<b>TALUK : UMBERGAON</b>									
5	Dhari	186	70	101		171	1	0	0
6	Fansa	567	6	378		384	0	0	0
7	Kalai	258	129	260		389	0	0	0
8	Khatalwad	1,139	334	572		906	32	132	0
9	Maroli	770	359	249		608	36	264	2
10	Tadgaon	274	99	115		214	11	37	3
11	Nargoal	361	1	465		466	105	133	0

TABLE 24. Contd.

SI No.	Name of the Village	Occupational Status					No. of members in	
		Fishing	Allied Activities			Other than fishing	Fisheries co-operatives	Other co-operatives
			Men	Women	Total			
<b>TALUK : VALSAD</b>								
12	Bhadeli Jagalala	1,589	10	41	51	1,389	0	0
13	Bhagal	411	9	6	15	2	0	0
14	Dandi	788	91	29	120	69	0	0
15	Kakwadi	684	2	38	40	0	0	0
16	Kosamba Machhiwad	1,224	36	239	275	641	4	0
17	Magod Dungari	359	27	386	413	7	91	0
18	Meh Machhiwad	158	42	116	158	9	4	0
19	Methia	162	0	5	5	0	0	0
20	Motidanti	296	0	2	2	0	0	0
21	Nanidanti	895	6	9	15	0	0	0
22	Survada	318	132	279	411	63	11	0
<b>VALSAD TOTAL</b>		<b>11,699</b>	<b>1,729</b>	<b>4,254</b>	<b>5,983</b>	<b>2,401</b>	<b>716</b>	<b>7</b>

TABLE 24. Contd.

Sl No.	Name of the Village	Occupational Status					No. of members in	
		Fishing	Allied Activities			Other than fishing	Fisheries co-operatives	Other co-operatives
			Men	Women	Total			
<b>DISTRICT : NAVSARI</b>								
<b>TALUK : GANDEVI</b>								
1	Bhat	963	21	438	459	119	1	0
2	Bilimora	122	0	111	111	61	0	0
3	Dholai	874	120	1,100	1,220	173	30	0
4	Mendar	389	7	149	156	28	0	0
5	Movasa	451	3	222	225	45	195	1
6	Vagharech	236	6	178	184	79	0	0
<b>TALUK : JALALPUR</b>								
7	Borasi	437	67	279	346	29	0	0
8	Choramakbhatha	197	38	13	51	123	1	0
9	Danti	246	73	46	119	23	0	0
10	Jalalpur	10	117	48	165	0	0	0
11	Kaniyet	108	7	7	14	52	0	0

**TABLE 24. Contd.**

Sl No.	Name of the Village	Occupational Status						No. of members in	
		Fishing	Allied Activities			Other than fishing	Fisheries co-operatives	Other co-operatives	
			Men	Women	Total				
12	Krishnapur	1,338	48	1,004	1,052	34	4	0	
13	Onjal Machhiwad	982	92	415	507	19	82	0	
14	Ranabhata	65	2	1	3	24	0	0	
15	Samapur	106	43	58	101	4	0	0	
16	Vansi	21	0	0	0	0	0	0	
<b>NAVSARI TOTAL</b>		<b>6,545</b>	<b>644</b>	<b>4,069</b>	<b>4,713</b>	<b>813</b>	<b>313</b>	<b>1</b>	
<b>DISTRICT : SURAT</b>									
<b>TALUK : BHIMPORE</b>									
1	Bhimpore	575	41	93	134	0	0	0	
<b>TALUK : CHORYASI</b>									
2	Damka-1	116	0	16	16	0	0	0	
3	Dumas	768	27	100	127	0	0	0	
4	Hazira	315	17	58	75	0	0	0	
5	Junagam	119	0	12	12	0	0	0	

TABLE 24. Contd.

Sl No.	Name of the Village	Occupational Status					No. of members in		
		Fishing	Allied Activities		Other than fishing	Fisheries co-operatives	Other co-operatives		
			Men	Women				Total	
6	Rajegri-1	64	0	6	6	0	0	0	
7	Sultanabad	151	0	18	18	0	0	0	
8	Suwali	116	0	14	14	0	0	0	
9	Vashwa	86	0	9	9	0	0	0	
<b>TALUK : OLPAD</b>									
10	Bhagwa	273	63	39	102	0	0	0	
11	Dandi	1,132	4	97	101	60	0	0	
12	Delasa	331	63	57	120	1	0	0	
13	Karanj	258	0	40	40	0	0	0	
14	Lawachha	84	0	7	7	0	0	0	
15	Mor	159	15	23	38	0	0	0	
16	Pardi-Zakri	289	0	25	25	0	0	0	
17	Pinjrat-1	92	0	0	0	0	0	0	
18	Tenarang	57	0	6	6	0	0	0	

TABLE 24. Contd.

Sl No.	Name of the Village	Occupational Status					No. of members in		
		Fishing	Allied Activities		Other than fishing	Fisheries co-operatives	Other co-operatives		
			Men	Women				Total	
19	Tunda - 1	232	0	34	34	0	0	0	
<b>SURAT TOTAL</b>		<b>5,217</b>	<b>230</b>	<b>654</b>	<b>884</b>	<b>61</b>	<b>0</b>	<b>0</b>	
<b>DISTRICT : BHARUCH</b>									
<b>TALUK : BHARUCH</b>									
1	Bhadbhut	583	343	294	637	0	0	0	
2	Bharuch	606	297	267	564	0	0	0	
<b>TALUK : HANSOT</b>									
3	Kantiyajal	129	12	33	45	0	0	0	
<b>TALUK : JAMBUSAR</b>									
4	Asarasa	62	26	0	26	0	0	0	
5	Dahegam	77	24	25	49	0	0	0	
6	Devala	96	31	0	31	0	0	0	
7	Islampore	38	14	0	14	0	0	0	
8	Kambai	55	29	0	29	0	0	0	

TABLE 24. Contd.

Sl No.	Name of the Village	Occupational Status					No. of members in	
		Fishing	Allied Activities			Other than fishing	Fisheries co-operatives	Other co-operatives
			Men	Women	Total			
9	Kapuria	28	16	0	16	0	0	0
10	Kavi	169	76	77	153	0	0	0
11	Malpur	161	111	17	128	0	0	0
12	Nada	143	99	0	99	0	0	0
13	Nahar	45	25	0	25	0	0	0
14	Sarod	74	19	57	76	0	0	0
15	Tankari	163	84	0	84	0	0	0
16	Zamdi	139	56	0	56	0	0	0
<b>TALUK : VAGRA</b>								
17	Dahej	202	24	93	117	0	0	0
18	Lakhigam	60	1	50	51	0	0	0
19	Luhara	112	3	75	78	0	0	0
20	Muler	43	16	21	37	0	0	0
<b>BHARUCH TOTAL</b>		<b>2,985</b>	<b>1,306</b>	<b>1,009</b>	<b>2,315</b>	<b>0</b>	<b>0</b>	<b>0</b>

TABLE 24. Contd.

Sl No.	Name of the Village	Occupational Status					No. of members in		
		Fishing	Allied Activities			Other than fishing	Fisheries co-operatives	Other co-operatives	
			Men	Women	Total				
<b>DISTRICT : ANAND</b>									
<b>TALUK : KHAMBHAT</b>									
1	Khambhat	230	27	120	147	206	60	1	
<b>ANAND TOTAL</b>		<b>230</b>	<b>27</b>	<b>120</b>	<b>147</b>	<b>206</b>	<b>60</b>	<b>1</b>	
<b>DISTRICT : BHAVNAGAR</b>									
<b>TALUK : BHAVNAGAR</b>									
1	BHAVNAGAR	499	0	390	390	200	0	0	
2	Hathab	24	0	19	19	1	0	0	
3	Kotada	64	0	2	2	50	0	0	
4	Mithiviradi	36	0	23	23	8	0	0	
5	Osara	50	0	40	40	4	0	0	
<b>TALUK : GHOGHA</b>									
6	Ghogha	318	257	22	279	147	0	10	

TABLE 24. Contd.

Sl No.	Name of the Village	Occupational Status					No. of members in	
		Fishing	Allied Activities			Other than fishing	Fisheries co-operatives	Other co-operatives
			Men	Women	Total			
<b>TALUK : MAHUVA</b>								
7	Katpar	125	0	140	140	130	0	0
8	Mahuya Bunder	128	27	102	129	103	2	35
<b>TALUK : TALAJA</b>								
9	Gadhula	16	18	0	18	9	0	0
10	Sartanpur	293	2	310	312	148	145	0
<b>BHAVNAGAR TOTAL</b>		<b>1,553</b>	<b>304</b>	<b>1,048</b>	<b>1,352</b>	<b>800</b>	<b>147</b>	<b>45</b>
<b>DISTRICT : AMRELI</b>								
<b>TALUK : JAFRABAD</b>								
1	Dharbander	11	28	23	51	0	0	0
2	Jafrabad	666	1,617	2,027	3,644	6	0	0
3	Pipavav	18	8	16	24	0	0	0
4	Rohisa	109	3	12	15	61	0	0
5	Shiyalbet	224	312	429	741	4	49	0

**TABLE 24. Contd.**

Sl No.	Name of the Village	Occupational Status					No. of members in		
		Fishing		Allied Activities			Other than fishing	Fisheries co-operatives	Other co-operatives
		Men	Women	Men	Women	Total			
<b>TALUK : RAJULA</b>									
6	Chanch Bunder	194	31	1	32	36	0	0	0
7	Khera	213	56	14	70	73	0	0	0
8	Victor	59	0	0	0	53	0	0	0
<b>AMRELI TOTAL</b>		<b>1,494</b>	<b>2,594</b>	<b>1,983</b>	<b>4,577</b>	<b>233</b>	<b>49</b>	<b>0</b>	<b>0</b>
<b>DISTRICT : JUNAGADH</b>									
<b>TALUK : KODINAR</b>									
1	Barda	48	13	49	62	80	0	0	0
2	Bavanapipla	57	22	74	96	57	0	0	0
3	Chhara	443	222	277	499	122	0	0	0
4	Damli	113	17	130	147	113	0	0	0
5	Jantrakhadi	52	1	51	52	0	0	0	0
6	Kaj	228	7	225	232	149	0	0	0
7	Kododra	57	14	70	84	57	0	0	0

TABLE 24. Contd.

Sl No.	Name of the Village	Occupational Status					No. of members in			
		Fishing		Allied Activities		Other than fishing	Fisheries co-operatives	Other co-operatives		
		Men	Women	Men	Women				Total	
8	Kotada	811	197	593	197	790	3	0	2	
9	Madhwad	1,726	65	202	65	267	1	4	0	
10	Malasram	124	12	117	12	129	77	2	0	
11	Malgam	54	1	50	1	51	0	0	0	
12	Math	84	29	86	29	115	37	0	0	
13	Muldwaraka	1,130	963	1,193	963	2,156	15	208	55	
14	Nanavada	145	1	144	1	145	63	4	0	
15	Panchpipiva	47	0	44	0	44	27	0	0	
16	Velan	608	0	545	0	545	0	0	0	
<b>TALUK : MALIYA</b>										
17	Chorwad	632	10	1,082	10	1,092	0	0	0	
<b>TALUK : MANGROL</b>										
18	Mangrol	2,675	818	2,187	818	3,005	13	1,171	0	
19	Mangrol Bara	8	405	613	405	1,018	0	0	0	

TABLE 24. Contd.

Sl No.	Name of the Village	Occupational Status					No. of members in		
		Fishing	Allied Activities		Other than fishing	Fisheries co-operatives	Other co-operatives		
			Men	Women				Total	
20	Shapur	148	47	109	156	300	0	0	
21	Sheriayat	10	8	5	13	33	0	0	
22	Shil	52	45	28	73	147	1	0	
<b>TALUK : SUTRAPADA</b>									
23	Dhamlej	1,110	588	247	835	3	183	0	
24	Hirakot	316	315	189	504	0	0	0	
25	Kadwar	18	42	29	71	0	0	0	
26	Kanjotar	113	104	5	109	225	0	0	
27	Lati	83	79	40	119	30	0	0	
28	Lodhva	39	29	0	29	53	0	0	
29	Prachhipiva	59	57	2	59	158	0	0	
30	Prasnavada	16	129	1	130	0	0	0	
31	Rangpur	39	38	0	38	37	0	0	
32	Singsar	82	44	0	44	106	0	0	

TABLE 24. Contd.

Sl No.	Name of the Village	Occupational Status					No. of members in	
		Fishing	Allied Activities			Other than fishing	Fisheries co-operatives	Other co-operatives
			Men	Women	Total			
33	Sutrapada	2,183	763	1,072	1,835	135	49	0
34	Thordi	39	39	0	39	7	0	0
35	Vadodrabara	66	54	12	66	1	0	0
<b>TALUK : TALALA</b>								
36	Pikhor	54	57	0	57	78	0	0
37	Shemaliya	52	52	0	52	52	0	0
<b>TALUK : UNA</b>								
38	Bhingrun	130	125	0	125	90	0	0
39	Chikkli	171	135	24	159	138	0	0
40	Dandi	164	153	46	199	0	0	0
41	Delwada	293	295	0	295	0	0	0
42	Garal	54	45	10	55	34	26	0
43	Jakharvada	136	332	12	344	0	0	0
44	Kajrdi	84	83	12	95	74	1	0

TABLE 24. Contd.

Sl No.	Name of the Village	Occupational Status					No. of members in		
		Fishing		Allied Activities		Other than fishing	Fisheries co-operatives	Other co-operatives	
		Men	Women	Men	Women				Total
45	Karapan	331	280	53		333	0	0	0
46	Keshariya	55	22	10		32	0	0	0
47	Khada	231	417	47		464	0	0	0
48	Khajudra	158	266	34		300	16	0	0
49	Khan	87	168	2		170	0	0	0
50	Khatrivada	78	43	57		100	0	0	0
51	Khndhera	66	132	0		132	0	0	0
52	Kob	223	227	1		228	186	0	0
53	Lerka	36	37	8		45	39	0	0
54	Manekpur	291	420	154		574	0	0	0
55	Naliyamandvi	87	86	0		86	33	1	0
56	Nandan	163	155	1		156	152	38	0
57	Nawa Bandar	2,108	1,680	549		2,229	89	17	8
58	Olvan	53	50	0		50	37	0	0

TABLE 24. Contd.

Sl No.	Name of the Village	Occupational Status					No. of members in		
		Fishing		Allied Activities		Other than fishing	Fisheries co-operatives	Other co-operatives	
		Men	Women	Men	Women				Total
59	Paldi	422	12	434	446	4	0	0	
60	Rajpara	2,817	2,270	2,445	4,715	10	0	22	
61	Sanjayapur	36	11	27	38	5	0	0	
62	Seemar	192	143	255	398	0	0	0	
63	Senjaliya	252	44	464	508	0	0	0	
64	Simasi	107	7	100	107	212	0	0	
65	Sokhda	81	12	69	81	76	0	0	
66	Tad	126	2	125	127	3	0	0	
67	Vansoj	131	9	124	133	0	0	1	
<b>TALUK : VERAVAL</b>									
68	Dari	16	78	170	248	72	0	0	
69	Jaleshwar	301	90	247	337	135	20	0	
70	Kajali	119	61	58	119	61	0	0	
71	Meghpur	31	0	31	31	34	0	0	

**TABLE 24. Contd.**

Sl No.	Name of the Village	Occupational Status					No. of members in		
		Fishing	Allied Activities		Other than fishing	Fisheries co-operatives	Other co-operatives		
			Men	Women				Total	
72	Veraval	9,390	7,463	2,765	10,228	939	30	12	
<b>JUNAGADH TOTAL</b>		<b>32,541</b>	<b>27,385</b>	<b>11,060</b>	<b>38,445</b>	<b>4,618</b>	<b>1,755</b>	<b>100</b>	
<b>DISTRICT : PORBANDAR</b>									
<b>TALUK : MADHAVPUR</b>									
1	Madhavpur	487	245	189	434	0	0	0	
<b>TALUK : PORBANDAR</b>									
2	Javar	58	14	34	48	0	8	0	
3	Miyani	128	25	72	97	1	0	0	
4	Navibandar	265	268	376	644	0	0	0	
5	Porbandar	7,196	6,289	1,602	7,891	196	464	3	
<b>PORBANDAR TOTAL</b>		<b>8,134</b>	<b>6,841</b>	<b>2,273</b>	<b>9,114</b>	<b>197</b>	<b>472</b>	<b>3</b>	
<b>DISTRICT : JAMNAGAR</b>									
<b>TALUK : DWARAKA</b>									
1	Arambhada	190	335	166	501	0	27	73	

TABLE 24. Contd.

Sl No.	Name of the Village	Occupational Status					No. of members in		
		Fishing		Allied Activities		Other than fishing	Fisheries co-operatives	Other co-operatives	
		Men	Women	Men	Women				
2	Belapur	308	0	2	2	0	196	0	
3	Bet	459	422	4	426	10	56	0	
4	Bhimrama	72	168	120	288	0	42	53	
5	Okha	134	28	18	46	2	20	0	
6	Rupen	130	90	62	152	0	0	0	
7	Varvada	89	210	53	263	0	0	37	
<b>TALUK : JAM KHAMBHALIYA</b>									
8	Bharna	347	14	5	19	0	0	0	
9	Mama-Ambala	199	0	0	0	0	0	0	
10	Salaya	4	1,299	154	1,453	5	0	0	
11	Vadimar	534	398	398	796	0	0	0	
<b>TALUK : JAMNAGAR</b>									
12	Baid	197	24	153	177	0	0	0	
13	Bediport	898	0	452	452	0	0	0	

TABLE 24. Contd.

Sl No.	Name of the Village	Occupational Status					No. of members in		
		Fishing	Allied Activities		Other than fishing	Fisheries co-operatives	Other co-operatives		
			Men	Women				Total	
14	Saramat	73	6	67	73	0	0	0	
15	Sikka	596	368	253	621	0	0	0	
16	Wagher Vada	38	0	0	0	0	0	0	
<b>TALUK : JODIYA</b>									
17	Balachadi	45	0	33	33	0	0	0	
18	Balambha	98	0	80	80	0	0	0	
19	Jodiya	694	3	554	557	0	0	0	
<b>TALUK : KALAWAD</b>									
20	Sachana	1,333	3	0	3	0	2	2	
<b>TALUK : KALYANPUR</b>									
21	Harshad	254	9	0	9	0	5	0	
22	Navandra	84	14	0	14	1	0	0	

**TABLE 24. Contd.**

Sl No.	Name of the Village	Occupational Status				No. of members in		
		Fishing	Allied Activities		Other than fishing	Fisheries co-operatives	Other co-operatives	
			Men	Women				
<b>TALUK : KHAMBHALIYA</b>								
23	Chudeshawar	0	144	4	148	0	0	0
<b>JAMNAGAR TOTAL</b>		<b>6,776</b>	<b>3,535</b>	<b>2,578</b>	<b>6,113</b>	<b>18</b>	<b>348</b>	<b>165</b>
<b>DISTRICT : RAJKOT</b>								
<b>TALUK : MALIYA</b>								
1	Hanjiasar	468	0	0	0	94	0	0
2	Kajarada	213	0	0	0	59	0	0
3	Maliya	404	1	0	1	173	0	0
4	Navalakhi	173	106	0	106	0	0	0
5	Zinjuda	0	7	0	7	0	0	0
<b>RAJKOT TOTAL</b>		<b>1,258</b>	<b>114</b>	<b>0</b>	<b>114</b>	<b>326</b>	<b>0</b>	<b>0</b>
<b>DISTRICT : KUTCH</b>								
<b>TALUK : ABDASA</b>								
1	Ashirawandh	35	8	0	8	57	37	0

TABLE 24. Contd.

Sl No.	Name of the Village	Occupational Status					No. of members in		
		Fishing	Allied Activities			Other than fishing	Fisheries co-operatives	Other co-operatives	
			Men	Women	Total				
2	Bhangodi Wandh	14	0	0	0	23	0	0	
3	Bhara Wandh	8	0	0	0	11	0	0	
4	Budiya	69	0	10	10	25	53	0	
5	Charopadi(Moti)	21	0	0	0	17	0	0	
6	Chhachhi	13	3	5	8	13	0	0	
7	Dararwandh	17	0	0	0	15	2	0	
8	Golay	18	0	0	0	23	0	0	
9	Gunau	32	7	3	10	0	0	0	
10	Jabara Wandh	28	0	5	5	13	0	0	
11	Jakhav	250	23	2	25	81	153	2	
12	Kerwandh	16	0	0	0	21	0	0	
13	Kosa	77	0	0	0	82	0	0	
14	Lala	38	2	0	2	31	0	0	
15	Lathedi	13	0	0	0	14	0	0	

TABLE 24. Contd.

Sl No.	Name of the Village	Occupational Status					No. of members in		
		Fishing	Allied Activities		Other than fishing	Fisheries co-operatives	Other co-operatives		
			Men	Women				Total	
16	Muhadi	76	0	4	4	34	0	0	
17	Nalia	14	0	10	10	9	0	0	
18	Navavas	13	0	0	0	9	0	0	
19	Nimli Wandh	27	1	5	6	3	0	0	
20	Nutiyar Wandh	10	0	0	0	12	0	0	
21	Rampar	9	0	3	3	9	0	0	
22	Rapar(Gadhvari)	43	0	0	0	46	0	0	
23	Singhodi	58	1	0	1	63	0	0	
24	Suthari	51	56	10	66	7	0	0	
25	Vadsar	10	0	0	0	5	0	0	
26	Vagoth	10	0	0	0	13	0	0	
27	Valavari Wandh	43	0	10	10	41	0	0	
<b>TALUK : ANJAR</b>									
28	Rampar	25	2	1	3	0	0	0	

TABLE 24. Contd.

Sl No.	Name of the Village	Occupational Status					No. of members in		
		Fishing	Allied Activities		Other than fishing	Total	Fisheries co-operatives	Other co-operatives	
			Men	Women					
29	Sangadh Vira	156	10	6	16	0	0	0	
30	Tunavadi	482	3	43	46	0	47	0	
<b>TALUK : BHACHAU</b>									
31	Amaliyala	16	2	0	2	0	0	0	
32	Cheravadi	296	1	3	4	0	0	0	
33	Jangi	21	1	0	1	0	0	0	
34	Surajbari	132	5	0	5	0	0	0	
<b>TALUK : GANDHIDHAM</b>									
35	Kandla	653	41	9	50	0	0	0	
36	Kharirohar	79	7	4	11	0	0	0	
37	Mithaport	55	6	2	8	0	0	0	
<b>TALUK : LAKHAPAT</b>									
38	Andhar	18	1	7	8	0	0	0	
39	Bhutau	0	14	2	16	0	0	0	

TABLE 24. Contd.

Sl No.	Name of the Village	Occupational Status					No. of members in		
		Fishing	Allied Activities		Other than fishing	Fisheries co-operatives	Other co-operatives		
			Men	Women				Total	
40	Chhernani	23	0	0	0	0	0	0	
41	Gugariyana	3	61	13	74	0	0	0	
42	Kuriyani	18	0	0	0	0	0	0	
43	Lakhpat	65	0	0	0	0	0	0	
44	Lakky	32	10	10	20	0	0	0	
45	Medi	33	4	5	9	5	0	0	
46	Narayan Sarovar	38	36	0	36	0	0	0	
47	Pipar(Khirsara)	16	0	0	0	17	0	0	
48	Tahera	44	1	8	9	0	0	0	
<b>TALUK : MANDVI</b>									
49	Bada	45	45	1	46	0	0	0	
50	Bambhadai	35	35	0	35	0	0	0	
51	Kathada	35	25	15	40	0	0	0	
52	Mandvi	18	2	0	2	18	14	0	

**TABLE 24. Contd.**

SI No.	Name of the Village	Occupational Status						No. of members in	
		Fishing		Allied Activities		Other than fishing	Fisheries co-operatives	Other co-operatives	
		Men	Women	Men	Women				Total
53	Modhava	171	47	98	47	145	0	0	
54	Mota Salaya	266	180	175	180	355	0	0	
55	Nana Layaja	51	3	36	3	39	0	0	
56	Tragadi	91	5	31	5	36	0	0	
<b>TALUK : MUNDRA</b>									
57	Bhadreswar	383	3	15	3	18	0	12	
58	Jarpara	68	5	8	5	13	0	0	
59	Luni	337	47	5	47	52	0	0	
60	Mundra	26	8	0	8	8	0	0	
61	Navinal	20	16	0	16	16	0	0	
62	Shekhadiya	126	34	0	34	34	0	0	
<b>KUTCH Total</b>		<b>4,890</b>	<b>544</b>	<b>781</b>	<b>544</b>	<b>1,325</b>	<b>717</b>	<b>358</b>	<b>14</b>
<b>GRAND TOTAL</b>		<b>83,322</b>	<b>30,203</b>	<b>44,879</b>	<b>30,203</b>	<b>75,082</b>	<b>10,390</b>	<b>4,218</b>	<b>336</b>

**TABLE 25. RELIGION & COMMUNITY (NO. OF FAMILIES)**

Sl No.	Name of the Village	Religion			Total Households	Community (SC/ST)
		Hinduism	Islam	Christianity		
<b>DISTRICT : VALSAD</b>						
<b>TALUK : PARDI</b>						
1	Kolak	225	0	0	225	0
2	Udwadagam	150	0	0	150	0
3	Umarsadi Machhiwad	606	0	0	606	0
4	Umarsadi Mangelwad	150	0	0	150	0
<b>TALUK : UMBERGAON</b>						
5	Dhari	84	0	0	84	0
6	Fansa	450	0	0	450	0
7	Kalai	275	0	0	275	13
8	Khatalwad	706	0	0	706	0
9	Maroli	475	0	0	475	5
10	Tadgaon	147	0	0	147	1
11	Nargoal	300	0	0	300	0

TABLE 25. Contd.

SI No.	Name of the Village	Religion			Total Households	Community (SC/ST)
		Hinduism	Islam	Christianity		
<b>TALUK : VALSAD</b>						
12	Bhadeli Jagalala	1,100	0	0	1,100	0
13	Bhagal	243	0	0	243	0
14	Dandi	440	0	0	440	1
15	Kakwadi	525	0	0	525	0
16	Kosamba Machhiwad	1,125	0	0	1,125	0
17	Magod Dungari	343	0	0	343	0
18	Meh Machhiwad	150	0	0	150	0
19	Methia	132	0	0	132	0
20	Motidanti	164	0	0	164	0
21	Nanidanti	462	0	0	462	0
22	Survada	5,240	0	0	5,240	1
<b>VALSAD TOTAL</b>		<b>8,508</b>	<b>0</b>	<b>0</b>	<b>8,508</b>	<b>20</b>

TABLE 25. Contd.

SI No.	Name of the Village	Religion			Total Households	Community (SC/ST)
		Hinduism	Islam	Christianity		
<b>DISTRICT : NAVSARI</b>						
<b>TALUK : GANDEVI</b>						
1	Bhat	605	0	0	605	1
2	Bilimora	110	0	0	110	0
3	Dholai	625	0	0	625	3
4	Mendar	234	0	0	234	0
5	Movasa	325	0	0	325	0
6	Vagharech	175	0	0	175	2
<b>TALUK : JALALPUR</b>						
7	Borasi	425	0	0	425	0
8	Choramakbhatha	165	0	0	165	1
9	Danti	250	0	0	250	0
10	Jalalpur	124	1	0	125	124
11	Kaniyet	103	0	0	103	0
12	Krishnapur	875	0	0	875	0

TABLE 25. Contd.

SI No.	Name of the Village	Religion			Total Households	Community (SC/ST)
		Hinduism	Islam	Christianity		
13	Onjal Machhiwad	917	0	0	917	25
14	Ranabhata	66	0	0	66	1
15	Samapur	100	0	0	100	0
16	Vansi	20	0	0	20	18
<b>NAVSARI TOTAL</b>		<b>5,119</b>	<b>1</b>	<b>0</b>	<b>5,120</b>	<b>175</b>
<b>DISTRICT : SURAT</b>						
<b>TALUK : BHIMPORE</b>						
1	Bhimpore	325	0	0	325	0
<b>TALUK : CHORYASI</b>						
2	Damka-1	44	0	0	44	44
3	Dumas	525	0	0	525	0
4	Hazira	202	0	0	202	32
5	Junagam	44	0	0	44	10
6	Rajegri-1	30	0	0	30	1
7	Sultanabad	46	0	0	46	0

TABLE 25. Contd.

Sl No.	Name of the Village	Religion			Total Households	Community (SC/ST)
		Hinduism	Islam	Christianity		
8	Suwali	50	0	0	50	50
9	Vashwa	44	0	0	44	33
<b>TALUK : OLPAD</b>						
10	Bhagwa	78	0	0	78	13
11	Dandi	456	0	0	456	0
12	Delasa	121	0	0	121	0
13	Karanj	109	0	0	109	109
14	Lawachha	36	0	0	36	36
15	Mor	110	0	0	110	47
16	Pardi-Zakri	120	0	0	120	120
17	Pinjrat-1	36	0	0	36	36
18	Tenarang	22	0	0	22	11
19	Tunda - 1	122	0	0	122	0
<b>SURAT TOTAL</b>		<b>2,520</b>	<b>0</b>	<b>0</b>	<b>2,520</b>	<b>542</b>

TABLE 25. Contd.

Sl No.	Name of the Village	Religion			Total Households	Community (SC/ST)
		Hinduism	Islam	Christianity		
<b>DISTRICT : BHARUCH</b>						
<b>TALUK : BHARUCH</b>						
1	Bhadbhut	418	0	0	418	101
2	Bharuch	468	14	0	482	135
<b>TALUK : HANSOT</b>						
3	Kantiyajal	75	0	0	75	69
<b>TALUK : JAMBUSAR</b>						
4	Asarasa	45	0	0	45	45
5	Dahegam	49	0	0	49	24
6	Devala	63	0	0	63	56
7	Islampore	25	0	0	25	24
8	Kambai	44	0	0	44	44
9	Kapuria	25	0	0	25	0
10	Kavi	115	1	0	116	13
11	Malpur	139	0	0	139	102

TABLE 25. Contd.

Sl No.	Name of the Village	Religion			Total Households	Community (SC/ST)
		Hinduism	Islam	Christianity		
12	Nada	97	0	0	97	66
13	Nahar	37	0	0	37	0
14	Sarod	65	0	0	65	0
15	Tankari	85	0	0	85	70
16	Zamdi	84	0	0	84	62
<b>TALUK : VAGRA</b>						
17	Dahej	125	0	0	125	125
18	Lakhigam	50	0	0	50	33
19	Luhara	75	0	0	75	75
20	Muler	36	0	0	36	0
<b>BHARUCH TOTAL</b>		<b>2,120</b>	<b>15</b>	<b>0</b>	<b>2,135</b>	<b>1,044</b>
<b>DISTRICT : ANAND</b>						
<b>TALUK : KHAMBHAT</b>						
1	Khambhat	200	0	0	200	0
<b>ANAND TOTAL</b>		<b>200</b>	<b>0</b>	<b>0</b>	<b>200</b>	<b>0</b>

TABLE 25. Contd.

Sl No.	Name of the Village	Religion			Total Households	Community (SC/ST)
		Hinduism	Islam	Christianity		
<b>DISTRICT : BHAVNAGAR</b>						
<b>TALUK : BHAVNAGAR</b>						
1	BHAVNAGAR	394	4	0	398	0
2	Hathab	19	0	0	19	0
3	Kotada	30	0	0	30	0
4	Mithiviradi	23	0	0	23	0
5	Osara	40	2	0	42	0
<b>TALUK : GHOGHA</b>						
6	Ghogha	228	99	0	327	0
<b>TALUK : MAHUVA</b>						
7	Katpar	120	0	0	120	0
8	Mahuya Bunder	124	0	0	124	0
<b>TALUK : TALAJA</b>						
9	Gadhula	20	0	0	20	0

TABLE 25. Contd.

SI No.	Name of the Village	Religion			Total Households	Community (SC/ST)
		Hinduism	Islam	Christianity		
10	Sartanpur	295	0	0	295	0
<b>BHAVNAGAR TOTAL</b>		<b>1,293</b>	<b>105</b>	<b>0</b>	<b>1,398</b>	<b>0</b>
<b>DISTRICT : AMRELI</b>						
<b>TALUK : JAFRABAD</b>						
1	Dharbander	24	0	0	24	0
2	Jafrabad	1,585	145	0	1,730	4
3	Pipavav	13	0	0	13	0
4	Rohisa	95	0	0	95	0
5	Shiyalbet	438	0	0	438	0
<b>TALUK : RAJULA</b>						
6	Chanch Bunder	119	0	0	119	0
7	Khera	117	0	0	117	0
8	Victor	24	1	0	25	0
<b>AMRELI TOTAL</b>		<b>2,415</b>	<b>146</b>	<b>0</b>	<b>2,561</b>	<b>4</b>

TABLE 25. Contd.

Sl No.	Name of the Village	Religion			Total Households	Community (SC/ST)
		Hinduism	Islam	Christianity		
<b>DISTRICT : JUNAGADH</b>						
<b>TALUK : KODINAR</b>						
1	Barda	54	0	0	54	0
2	Bavanapiplva	57	0	0	57	15
3	Chhara	319	31	0	350	101
4	Damli	113	0	0	113	28
5	Jantrakhadi	32	4	0	36	4
6	Kaj	175	41	0	216	89
7	Kododra	56	1	0	57	56
8	Kotada	424	8	0	432	0
9	Madhwad	751	0	0	751	0
10	Malasram	122	2	0	124	0
11	Malgam	51	0	0	51	51
12	Math	81	0	0	81	0
13	Muldwaraka	386	152	0	538	0

TABLE 25. Contd.

SI No.	Name of the Village	Religion			Total Households	Community (SC/ST)
		Hinduism	Islam	Christianity		
14	Nanavada	96	4	0	100	86
15	Panchpippla	43	0	0	43	9
16	Velan	409	60	0	469	189
<b>TALUK : MALIYA</b>						
17	Chorwad	402	6	0	408	188
<b>TALUK : MANGROL</b>						
18	Mangrol	1,733	0	0	1,733	0
19	Mangrol Bara	0	157	0	157	0
20	Shapur	116	0	0	116	92
21	Sheriayat	11	0	0	11	0
22	Shil	0	25	0	25	0
<b>TALUK : SUTRAPADA</b>						
23	Dhamlej	602	150	0	752	1
24	Hirakot	140	110	0	250	0
25	Kadwar	48	0	0	48	11

TABLE 25. Contd.

Sl No.	Name of the Village	Religion			Total Households	Community (SC/ST)
		Hinduism	Islam	Christianity		
26	Kanjotar	94	0	0	94	0
27	Lati	66	0	0	66	66
28	Lodhva	37	0	0	37	22
29	Prachipipiva	45	1	0	46	0
30	Prasnavada	80	54	0	134	53
31	Rangpur	38	0	0	38	5
32	Singsar	62	17	0	79	8
33	Sutrapada	723	4	0	727	51
34	Thordi	0	30	0	30	0
35	Vadodrabara	0	29	0	29	0
<b>TALUK : TALALA</b>						
36	Pikhor	52	0	0	52	1
37	Shemaliya	52	0	0	52	0
<b>TALUK : UNA</b>						
38	Bhingrun	107	0	0	107	16

TABLE 25. Contd.

SI No.	Name of the Village	Religion			Total Households	Community (SC/ST)
		Hinduism	Islam	Christianity		
39	Chikkli	170	0	0	170	9
40	Dandi	111	0	0	111	0
41	Delwada	120	104	0	224	7
42	Garal	45	0	0	45	0
43	Jakharvada	151	0	0	151	0
44	Kajrdi	85	0	0	85	0
45	Karapan	237	0	0	237	8
46	Keshariya	50	0	0	50	0
47	Khada	200	0	0	200	0
48	Khajudra	134	0	0	134	0
49	Khan	84	0	0	84	0
50	Khatrivada	75	0	0	75	1
51	Khndhera	62	0	0	62	0
52	Kob	157	69	0	226	0
53	Lerka	23	13	0	36	0

TABLE 25. Contd.

Sl No.	Name of the Village	Religion			Total Households	Community (SC/ST)
		Hinduism	Islam	Christianity		
54	Manekpur	225	0	0	225	0
55	Naliyamandvi	6	59	0	65	6
56	Nandan	70	5	0	75	0
57	Nawa Bandar	883	500	0	1,383	0
58	Olvan	49	0	0	49	1
59	Paldi	280	0	0	280	3
60	Rajpara	983	21	0	1,004	19
61	Sanjayapur	22	0	0	22	0
62	Seemar	153	0	0	153	0
63	Senjaliya	210	0	0	210	0
64	Simasi	69	20	0	89	5
65	Sokhda	82	0	0	82	0
66	Tad	93	0	0	93	6
67	Vansoj	111	0	0	111	10

TABLE 25. Contd.

SI No.	Name of the Village	Religion			Total Households	Community (SC/ST)
		Hinduism	Islam	Christianity		
<b>TALUK : VERAVAL</b>						
68	Dari	69	56	0	125	1
69	Jaleshwar	0	247	0	247	0
70	Kajali	82	0	0	82	65
71	Meghpur	27	0	0	27	27
72	Veraval	4,962	811	16	5,789	246
	<b>JUNAGADH TOTAL</b>	<b>17,657</b>	<b>2,791</b>	<b>16</b>	<b>20,464</b>	<b>1,556</b>
<b>DISTRICT : PORBANDAR</b>						
<b>TALUK : MADHAVPUR</b>						
1	Madhavpur	0	165	0	165	0
<b>TALUK : PORBANDAR</b>						
2	Javar	47	0	0	47	0
3	Miyani	88	0	0	88	0
4	Navibandar	150	0	0	150	0

TABLE 25. Contd.

Sl No.	Name of the Village	Religion			Total Households	Community (SC/ST)
		Hinduism	Islam	Christianity		
5	Porbandar	5,701	400	0	6,101	2
<b>PORBANDAR TOTAL</b>		<b>5,986</b>	<b>565</b>	<b>0</b>	<b>6,551</b>	<b>2</b>
<b>DISTRICT : JAMNAGAR</b>						
<b>TALUK : DWARAKA</b>						
1	Arambhada	69	45	0	114	68
2	Belapur	0	219	0	219	0
3	Bet	0	340	0	340	0
4	Bhimrama	41	0	0	41	41
5	Okha	0	95	0	95	0
6	Rupen	0	118	0	118	0
7	Varvada	62	0	0	62	62
<b>TALUK : JAM KHAMBHALIYA</b>						
8	Bharna	0	175	0	175	0
9	Mama-Ambala	0	125	0	125	0
10	Salaya	0	1,067	0	1,067	0

TABLE 25. Contd.

Sl No.	Name of the Village	Religion			Total Households	Community (SC/ST)
		Hinduism	Islam	Christianity		
11	Vadimar	2	396	0	398	2
<b>TALUK : JAMNAGAR</b>						
12	Baid	0	132	0	132	0
13	Bediport	0	898	0	898	0
14	Saramat	0	41	0	41	0
15	Sikka	0	375	0	375	0
16	Wagher Vada	0	38	0	38	0
<b>TALUK : JODIYA</b>						
17	Balachadi	0	40	0	40	0
18	Balambha	0	98	0	98	0
19	Jodiya	0	560	0	560	0
<b>TALUK : KALAWAD</b>						
20	Sachana	0	1,333	0	1,333	0
<b>TALUK : KALYANPUR</b>						
21	Harshad	0	38	0	38	0

TABLE 25. Contd.

Sl No.	Name of the Village	Religion			Total Households	Community (SC/ST)
		Hinduism	Islam	Christianity		
22	Navandra	0	52	0	52	0
<b>TALUK : KHAMBHALIYA</b>						
23	Chudeshawar	0	100	0	100	0
<b>JAMNAGAR TOTAL</b>		<b>174</b>	<b>6,285</b>	<b>0</b>	<b>6,459</b>	<b>173</b>
<b>DISTRICT : RAJKOT</b>						
<b>TALUK : MALIYA</b>						
1	Hanjiasar	0	175	0	175	0
2	Kajarada	0	148	0	148	0
3	Maliya	0	175	0	175	0
4	Navalakhi	0	110	0	110	0
5	Zinjuda	0	7	0	7	0
<b>RAJKOT TOTAL</b>		<b>0</b>	<b>615</b>	<b>0</b>	<b>615</b>	<b>0</b>
<b>DISTRICT : KUTCH</b>						
<b>TALUK : ABDASA</b>						
1	Ashirawandh	0	25	0	25	0

TABLE 25. Contd.

Sl No.	Name of the Village	Religion			Total Households	Community (SC/ST)
		Hinduism	Islam	Christianity		
2	Bhangodi Wandh	0	14	0	14	0
3	Bhara Wandh	0	8	0	8	0
4	Budiya	0	61	0	61	0
5	Charopadi(Moti)	14	7	0	21	14
6	Chhachhi	12	1	0	13	12
7	Dararwandh	0	17	0	17	0
8	Golay	7	11	0	18	7
9	Gunau	0	25	0	25	0
10	Jabara Wandh	0	19	0	19	0
11	Jakhav	47	153	0	200	43
12	Kerwandh	3	13	0	16	3
13	Kosa	8	67	0	75	8
14	Lala	12	25	0	37	12
15	Lathedi	13	0	0	13	13
16	Muhadi	0	67	0	67	0

TABLE 25. Contd.

SI No.	Name of the Village	Religion			Total Households	Community (SC/ST)
		Hinduism	Islam	Christianity		
17	Nalia	12	0	0	12	12
18	Navavas	13	0	0	13	13
19	Nimli Wandh	0	20	0	20	0
20	Nutiyar Wandh	3	7	0	10	3
21	Rampar	8	0	0	8	8
22	Rapar(Gadhvari)	43	0	0	43	43
23	Singhodi	58	0	0	58	58
24	Suthari	47	0	0	47	47
25	Vadsar	10	0	0	10	10
26	Vagoth	10	0	0	10	10
27	Valavari Wandh	0	42	0	42	0
<b>TALUK : ANJAR</b>						
28	Rampar	0	21	0	21	0
29	Sangadh Vira	0	58	0	58	0
30	Tunavadi	0	350	0	350	0

TABLE 25. Contd.

SI No.	Name of the Village	Religion			Total Households	Community (SC/ST)
		Hinduism	Islam	Christianity		
<b>TALUK : BHACHAU</b>						
31	Amaliyala	0	9	0	9	0
32	Cheravadi	0	125	0	125	0
33	Jangi	0	12	0	12	0
34	Surajbari	0	114	0	114	0
<b>TALUK : GANDHIDHAM</b>						
35	Kandla	0	284	0	284	0
36	Kharirohar	0	53	0	53	0
37	Mithaport	0	19	0	19	0
<b>TALUK : LAKHAPAT</b>						
38	Andhar	0	18	0	18	0
39	Bhutau	0	14	0	14	0
40	Chhernani	0	22	0	22	0
41	Gugariyana	0	50	0	50	0
42	Kuriyani	0	13	0	13	0

TABLE 25. Contd.

Sl No.	Name of the Village	Religion			Total Households	Community (SC/ST)
		Hinduism	Islam	Christianity		
43	Lakhpat	0	46	0	46	0
44	Lakky	0	30	0	30	0
45	Medi	0	33	0	33	0
46	Narayan Sarovar	1	49	0	50	0
47	Pipar(Khirsara)	15	1	0	16	15
48	Tahera	0	42	0	42	0
<b>TALUK : MANDVI</b>						
49	Bada	46	0	0	46	46
50	Bambhadai	35	0	0	35	35
51	Kathada	0	28	0	28	0
52	Mandvi	7	6	0	13	0
53	Modhava	0	139	0	139	0
54	Mota Salaya	0	124	0	124	0
55	Nana Layaja	0	52	0	52	0
56	Tragadi	0	81	0	81	0

TABLE 25. Contd.

Sl No.	Name of the Village	Religion			Total Households	Community (SC/ST)
		Hinduism	Islam	Christianity		
<b>TALUK : MUNDRA</b>						
57	Bhadreswar	0	216	0	216	0
58	Jarpara	0	56	0	56	0
59	Luni	0	192	0	192	0
60	Mundra	0	12	0	12	0
61	Navinal	0	20	0	20	0
62	Shekhadiya	0	63	0	63	0
<b>KUTCH TOTAL</b>		<b>424</b>	<b>2,934</b>	<b>0</b>	<b>3,358</b>	<b>412</b>
<b>GRAND TOTAL</b>		<b>46,416</b>	<b>13,457</b>	<b>16</b>	<b>59,889</b>	<b>3,928</b>

**TABLE 26. CRAFT OWNED BY FISHERFOLK**

SI No.	Name of the Village	Mechanized	Motorized	Non-motorized	Total
<b>DISTRICT : VALSAD</b>					
<b>TALUK : PARDI</b>					
1	Kolak	35	0	0	35
2	Udwadagam	8	0	0	8
3	Umarsadi Machhiwad	122	4	24	150
4	Umarsadi Mangelwad	31	0	0	31
<b>TALUK : UMBERGAON</b>					
5	Dhari	3	4	0	7
6	Fansa	76	19	0	95
7	Kalai	69	0	0	69
8	Khatalwad	129	0	16	145
9	Maroli	100	1	0	101
10	Tadgaon	29	0	0	29
11	Nargoal	124	0	13	137

TABLE 26. Contd.

SI No.	Name of the Village	Mechanized	Motorized	Non-motorized	Total
<b>TALUK : VALSAD</b>					
12	Bhadeli Jagalala	31	0	0	31
13	Bhagal	15	15	1	31
14	Dandi	73	29	0	102
15	Kakwadi	52	5	0	57
16	Kosamba Machhiwad	177	16	44	237
17	Magod Dungari	60	0	0	60
18	Meh Machhiwad	2	0	0	2
19	Methia	11	17	0	28
20	Motidanti	74	0	0	74
21	Nanidanti	97	57	6	160
22	Survada	28	0	1	29
<b>VALSAD TOTAL</b>		<b>1,346</b>	<b>167</b>	<b>105</b>	<b>1,618</b>

TABLE 26. Contd.

Sl No.	Name of the Village	Mechanized	Motorized	Non-motorized	Total
<b>DISTRICT : NAVSARI</b>					
<b>TALUK : GANDEVI</b>					
1	Bhat	84	0	24	108
2	Bilimora	0	28	16	44
3	Dholai	123	14	61	198
4	Mendar	5	0	49	54
5	Movasa	0	0	0	0
6	Vagharech	0	33	44	77
<b>TALUK : JALALPUR</b>					
7	Borasi	61	0	54	115
8	Choramakbhatha	9	1	1	11
9	Danti	5	0	0	5
10	Jalalpur	0	3	1	4
11	Kaniyet	4	0	0	4
12	Krishnapur	83	0	0	83

TABLE 26. Contd.

SI No.	Name of the Village	Mechanized	Motorized	Non-motorized	Total
13	Onjal Machhiwad	171	8	22	201
14	Ranabhata	6	0	5	11
15	Samapur	2	9	4	15
16	Vansi	0	0	0	0
<b>NAVSARI TOTAL</b>		<b>553</b>	<b>96</b>	<b>281</b>	<b>930</b>
<b>DISTRICT : SURAT</b>					
<b>TALUK : BHIMPORE</b>					
1	Bhimpore	23	0	0	23
<b>TALUK : CHORYASI</b>					
2	Damka-1	0	0	0	0
3	Dumas	23	0	0	23
4	Hazira	7	0	0	7
5	Junagam	0	0	0	0
6	Rajegri-1	0	0	0	0
7	Sultanabad	3	0	0	3

TABLE 26. Contd.

SI No.	Name of the Village	Mechanized	Motorized	Non-motorized	Total
8	Suwali	0	0	0	0
9	Vashwa	0	0	0	0
<b>TALUK : OLPAD</b>					
10	Bhagwa	1	0	0	1
11	Dandi	0	0	0	0
12	Delasa	0	0	0	0
13	Karanj	0	0	0	0
14	Lawachha	0	0	0	0
15	Mor	0	0	0	0
16	Pardi-Zakri	0	0	0	0
17	Pinjrat-1	0	0	0	0
18	Tenarang	0	0	0	0
19	Tunda - 1	0	0	0	0
<b>SURAT TOTAL</b>		<b>57</b>	<b>0</b>	<b>0</b>	<b>57</b>

TABLE 26. Contd.

Sl No.	Name of the Village	Mechanized	Motorized	Non-motorized	Total
<b>DISTRICT : BHARUCH</b>					
<b>TALUK : BHARUCH</b>					
1	Bhadbhut	102	41	73	216
2	Bharuch	89	72	148	309
<b>TALUK : HANSOT</b>					
3	Kantiyajal	0	0	0	0
<b>TALUK : JAMBUSAR</b>					
4	Asarasa	0	0	0	0
5	Dahegam	0	0	0	0
6	Devala	0	0	0	0
7	Islampore	0	0	0	0
8	Kambai	0	0	0	0
9	Kapuria	0	0	0	0
10	Kavi	0	2	0	2
11	Malpur	0	3	0	3

TABLE 26. Contd.

SI No.	Name of the Village	Mechanized	Motorized	Non-motorized	Total
12	Nada	0	0	0	0
13	Nahar	0	0	0	0
14	Sarod	0	0	0	0
15	Tankari	0	1	0	1
16	Zamdi	0	7	0	7
<b>TALUK : VAGRA</b>					
17	Dahej	0	0	0	0
18	Lakhigam	0	0	0	0
19	Luhara	0	4	0	4
20	Muler	0	0	0	0
<b>BHARUCH TOTAL</b>		<b>191</b>	<b>130</b>	<b>221</b>	<b>542</b>
<b>DISTRICT : ANAND</b>					
<b>TALUK : KHAMBHAT</b>					
1	Khambhat	0	0	0	0
<b>ANAND TOTAL</b>		<b>0</b>	<b>0</b>	<b>0</b>	<b>0</b>

TABLE 26. Contd.

Sl No.	Name of the Village	Mechanized	Motorized	Non-motorized	Total
<b>DISTRICT : BHAVNAGAR</b>					
<b>TALUK : BHAVNAGAR</b>					
1	BHAVNAGAR	22	0	2	24
2	Hathab	0	0	0	0
3	Kotada	0	0	0	0
4	Mithiviradi	0	0	0	0
5	Osara	0	0	0	0
<b>TALUK : GHOGHA</b>					
6	Ghogha	38	0	0	38
<b>TALUK : MAHUVA</b>					
7	Katpar	12	0	0	12
8	Mahuya Bunder	22	0	0	22
<b>TALUK : TALAJA</b>					
9	Gadhula	4	0	0	4

TABLE 26. Contd.

Sl No.	Name of the Village	Mechanized	Motorized	Non-motorized	Total
10	Sartanpur	30	0	0	30
<b>BHAVNAGAR TOTAL</b>		<b>128</b>	<b>0</b>	<b>2</b>	<b>130</b>
<b>DISTRICT : AMRELI</b>					
<b>TALUK : JAFRABAD</b>					
1	Dharbander	1	0	0	1
2	Jafrabad	202	0	0	202
3	Pipavav	0	0	0	0
4	Rohisa	0	0	0	0
5	Shiyalbet	127	0	0	127
<b>TALUK : RAJULA</b>					
6	Chanch Bunder	23	0	61	84
7	Khera	1	0	0	1
8	Victor	0	0	0	0
<b>AMRELI TOTAL</b>		<b>354</b>	<b>0</b>	<b>61</b>	<b>415</b>

TABLE 26. Contd.

Sl No.	Name of the Village	Mechanized	Motorized	Non-motorized	Total
<b>DISTRICT : JUNAGADH</b>					
<b>TALUK : KODINAR</b>					
1	Barda	0	0	0	0
2	Bavanapipla	0	0	0	0
3	Chhara	0	21	1	22
4	Damli	0	0	0	0
5	Jantrakhadi	0	0	0	0
6	Kaj	0	0	0	0
7	Kododra	0	0	0	0
8	Kotada	54	1	1	56
9	Madhwad	163	18	0	181
10	Malasram	0	0	0	0
11	Malgam	0	0	0	0
12	Math	0	0	0	0
13	Muldwaraka	0	388	0	388

TABLE 26. Contd.

SI No.	Name of the Village	Mechanized	Motorized	Non-motorized	Total
14	Nanavada	0	0	0	0
15	Panchpippla	0	0	0	0
16	Velan	1	0	0	1
<b>TALUK : MALIYA</b>					
17	Chorwad	0	160	0	160
<b>TALUK : MANGROL</b>					
18	Mangrol	747	184	0	931
19	Mangrol Bara	0	195	0	195
20	Shapur	0	0	0	0
21	Sheriayat	0	0	0	0
22	Shil	0	25	4	29
<b>TALUK : SUTRAPADA</b>					
23	Dhamlej	0	286	0	286
24	Hirakot	1	77	0	78
25	Kadwar	0	0	0	0

TABLE 26. Contd.

SI No.	Name of the Village	Mechanized	Motorized	Non-motorized	Total
26	Kanjotar	0	0	0	0
27	Lati	0	0	0	0
28	Lodhva	0	0	0	0
29	Prachipiplva	0	0	0	0
30	Prasnavada	0	0	0	0
31	Rangpur	0	0	0	0
32	Singsar	0	0	0	0
33	Sutrapada	14	180	13	207
34	Thordi	0	0	0	0
35	Vadodrabara	0	20	12	32
<b>TALUK : TALALA</b>					
36	Pikhor	0	0	0	0
37	Shemaliya	0	0	0	0
<b>TALUK : UNA</b>					
38	Bhingrun	0	0	0	0

TABLE 26. Contd.

SI No.	Name of the Village	Mechanized	Motorized	Non-motorized	Total
39	Chikkli	0	0	0	0
40	Dandi	0	0	0	0
41	Delwada	0	0	0	0
42	Garal	0	0	0	0
43	Jakharvada	0	0	0	0
44	Kajrdi	0	0	0	0
45	Karapan	0	0	0	0
46	Keshariya	0	0	0	0
47	Khada	0	0	0	0
48	Khajudra	0	0	0	0
49	Khan	0	0	0	0
50	Khatrivada	0	0	0	0
51	Khndhera	0	0	0	0
52	Kob	0	0	0	0
53	Lerka	0	0	0	0

TABLE 26. Contd.

SI No.	Name of the Village	Mechanized	Motorized	Non-motorized	Total
54	Manekpur	0	0	0	0
55	Naliyamandvi	0	0	0	0
56	Nandan	0	0	0	0
57	Nawa Bandar	195	32	5	232
58	Olvan	0	0	0	0
59	Paldi	0	0	0	0
60	Rajpara	217	0	14	231
61	Sanjayapur	0	0	0	0
62	Seemar	18	17	10	45
63	Senjaliya	0	0	0	0
64	Simasi	0	0	0	0
65	Sokhda	0	0	0	0
66	Tad	0	0	0	0
67	Vansoj	0	0	0	0

TABLE 26. Contd.

SI No.	Name of the Village	Mechanized	Motorized	Non-motorized	Total
<b>TALUK : VERAVAL</b>					
68	Dari	0	0	0	0
69	Jaleshwar	0	64	0	64
70	Kajali	0	0	0	0
71	Meghpur	0	0	0	0
72	Veraval	1,422	187	53	1,662
<b>JUNAGADH TOTAL</b>		<b>2,832</b>	<b>1,855</b>	<b>113</b>	<b>4,800</b>
<b>DISTRICT : PORBANDAR</b>					
<b>TALUK : MADHAVPUR</b>					
1	Madhavpur	0	219	0	219
<b>TALUK : PORBANDAR</b>					
2	Javar	0	0	0	0
3	Miyani	4	34	0	38
4	Navibandar	0	65	69	134

TABLE 26. Contd.

SI No.	Name of the Village	Mechanized	Motorized	Non-motorized	Total
5	Porbandar	1,068	456	53	1,577
<b>PORBANDAR TOTAL</b>		<b>1,072</b>	<b>774</b>	<b>122</b>	<b>1,968</b>
<b>DISTRICT : JAMNAGAR</b>					
<b>TALUK : DWARAKA</b>					
1	Arambhada	4	1	28	33
2	Belapur	80	0	0	80
3	Bet	16	0	1	17
4	Bhimrama	0	0	12	12
5	Okha	39	4	42	85
6	Rupen	3	65	0	68
7	Varvada	0	0	0	0
<b>TALUK : JAM KHAMBHALIYA</b>					
8	Bharna	22	5	45	72
9	Mama-Ambala	13	0	42	55
10	Salaya	310	0	311	621

TABLE 26. Contd.

SI No.	Name of the Village	Mechanized	Motorized	Non-motorized	Total
11	Vadimar	1	9	51	61
<b>TALUK : JAMNAGAR</b>					
12	Baid	18	0	13	31
13	Bediport	113	9	13	135
14	Saramat	1	0	21	22
15	Sikka	75	93	20	188
16	Wagher Vada	0	0	0	0
<b>TALUK : JODIYA</b>					
17	Balachadi	2	0	1	3
18	Balambha	0	0	3	3
19	Jodiya	35	14	4	53
<b>TALUK : KALAWAD</b>					
20	Sachana	135	7	3	145
<b>TALUK : KALYANPUR</b>					
21	Harshad	0	98	0	98

TABLE 26. Contd.

SI No.	Name of the Village	Mechanized	Motorized	Non-motorized	Total
22	Navandra	0	65	0	65
<b>TALUK : KHAMBHALIYA</b>					
23	Chudeshawar	1	0	6	7
<b>JAMNAGAR TOTAL</b>					
		<b>868</b>	<b>370</b>	<b>616</b>	<b>1,854</b>
<b>DISTRICT : RAJKOT</b>					
<b>TALUK : MALIYA</b>					
1	Hanjasar	0	0	286	286
2	Kajarada	0	0	137	137
3	Maliya	0	0	285	285
4	Navalakhi	89	0	40	129
5	Zinjuda	0	0	0	0
<b>RAJKOT TOTAL</b>					
		<b>89</b>	<b>0</b>	<b>748</b>	<b>837</b>
<b>DISTRICT : KUTCH</b>					
<b>TALUK : ABDASA</b>					
1	Ashirawandh	8	0	6	14

TABLE 26. Contd.

SI No.	Name of the Village	Mechanized	Motorized	Non-motorized	Total
2	Bhangodi Wandh	0	0	0	0
3	Bhara Wandh	3	0	1	4
4	Budiya	3	0	5	8
5	Charopadi(Moti)	0	0	0	0
6	Chhachhi	0	0	0	0
7	Dararwandh	1	0	0	1
8	Golay	0	0	0	0
9	Gunau	3	3	1	7
10	Jabara Wandh	0	0	0	0
11	Jakhav	26	0	21	47
12	Kerwandh	0	0	0	0
13	Kosa	0	0	0	0
14	Lala	2	0	1	3
15	Lathedi	0	0	0	0
16	Muhadi	4	0	0	4

TABLE 26. Contd.

SI No.	Name of the Village	Mechanized	Motorized	Non-motorized	Total
17	Nalia	0	0	0	0
18	Navavas	0	0	0	0
19	Nimli Wandh	1	0	0	1
20	Nutiyar Wandh	0	0	0	0
21	Rampar	0	0	0	0
22	Rapar(Gadhvari)	0	0	0	0
23	Singhodi	0	0	0	0
24	Suthari	0	0	0	0
25	Vadsar	0	0	0	0
26	Vagoth	0	0	0	0
27	Valavari Wandh	2	0	7	9
<b>TALUK : ANJAR</b>					
28	Rampar	0	9	0	9
29	Sangadh Vira	0	18	0	18
30	Tunavadi	0	232	0	232

TABLE 26. Contd.

SI No.	Name of the Village	Mechanized	Motorized	Non-motorized	Total
<b>TALUK : BHACHAU</b>					
31	Amaliyala	0	2	4	6
32	Cheravadi	0	5	127	132
33	Jangi	0	6	6	12
34	Surajbari	0	16	107	123
<b>TALUK : GANDHIDHAM</b>					
35	Kandla	0	188	46	234
36	Kharirohar	0	8	14	22
37	Mithaport	0	10	2	12
<b>TALUK : LAKHAPAT</b>					
38	Andhar	0	1	0	1
39	Bhutau	0	0	0	0
40	Chhernani	0	0	0	0
41	Gugariyana	1	0	0	1
42	Kuriyani	0	0	0	0

TABLE 26. Contd.

SI No.	Name of the Village	Mechanized	Motorized	Non-motorized	Total
43	Lakhpatt	0	5	0	5
44	Lakky	0	0	0	0
45	Medi	2	0	5	7
46	Narayan Sarovar	21	3	0	24
47	Pipar(Khirsara)	0	0	0	0
48	Tahera	2	1	0	3
<b>TALUK : MANDVI</b>					
49	Bada	0	0	0	0
50	Bambhadai	0	0	0	0
51	Kathada	0	3	0	3
52	Mandvi	10	2	0	12
53	Modhava	0	55	0	55
54	Mota Salaya	68	0	0	68
55	Nana Layaja	0	14	0	14
56	Tragadi	0	52	0	52

TABLE 26. Contd.

SI No.	Name of the Village	Mechanized	Motorized	Non-motorized	Total
<b>TALUK : MUNDRA</b>					
57	Bhadreswar	0	155	0	155
58	Jarpara	0	35	0	35
59	Luni	0	129	0	129
60	Mundra	0	10	3	13
61	Navinal	0	11	0	11
62	Shekhadiya	0	29	0	29
<b>KUTCH TOTAL</b>		<b>157</b>	<b>1,002</b>	<b>356</b>	<b>1,515</b>
<b>GRAND TOTAL</b>		<b>7,647</b>	<b>4,394</b>	<b>2,625</b>	<b>14,666</b>

TABLE 27. FISHING GEARS OWNED BY FISHERFOLK

Sl No.	Name of the Village	Trawl net	Gillnet (pieces)	Seine nets	Bagnets	Drift nets	Hooks & lines	Others
<b>DISTRICT : VALSAD</b>								
<b>TALUK : PARDI</b>								
1	Kolak	0	67	22	165	0	0	440
2	Udwadagam	0	0	0	171	0	0	336
3	Umarsadi Machhiwad	0	0	182	532	0	0	0
4	Umarsadi Mangelwad	0	1,402	0	0	0	0	0
<b>TALUK : UMBERGAON</b>								
5	Dhari	0	180	59	0	27	0	8
6	Fansa	0	1,606	0	316	0	1	864
7	Kalai	0	1,030	0	245	0	0	495
8	Khatalwad	0	0	0	366	0	0	174
9	Maroli	0	16,335	115	0	717	0	0
10	Tadgaon	0	9,095	118	0	0	0	0
11	Nargoal	0	3,594	15	424	0	0	0

TABLE 27. Contd.

Sl No.	Name of the Village	Trawl-net	Gill-net (pieces)	Seine nets	Bagnets	Drift nets	Hooks & lines	Others
<b>TALUK : VALSAD</b>								
12	Bhadeli Jagalala	78	0	1	0	0	0	398
13	Bhagal	0	840	0	147	0	0	61
14	Dandi	534	903	0	183	0	0	59
15	Kakwadi	495	157	0	42	0	0	107
16	Kosamba Machhiwad	1,031	4,015	581	338	0	0	292
17	Magod Dungari	25	0	361	175	0	0	0
18	Meh Machhiwad	0	75	173	9	0	0	19
19	Methia	153	414	0	22	0	0	31
20	Motidanti	450	2,045	0	133	0	0	39
21	Nanidanti	958	390	0	317	0	0	119
22	Survada	0	1,438	360	92	0	0	0
<b>VALSAD TOTAL</b>		<b>3,724</b>	<b>43,586</b>	<b>1,987</b>	<b>3,677</b>	<b>744</b>	<b>1</b>	<b>3,442</b>

TABLE 27. Contd.

Sl No.	Name of the Village	Trawl net	Gillnet (pieces)	Seine nets	Bagnets	Drift nets	Hooks & lines	Others
<b>DISTRICT : NAVSARI</b>								
<b>TALUK : GANDEVI</b>								
1	Bhat	15	6,017	1,383	147	0	0	0
2	Bilimora	0	0	568	71	0	44	0
3	Dholai	534	2,022	231	151	0	0	0
4	Mendar	0	24	356	58	0	0	179
5	Movasa	0	0	261	0	0	0	0
6	Vagharech	0	0	811	135	0	36	0
<b>TALUK : JALALPUR</b>								
7	Borasi	0	5,180	369	510	0	0	134
8	Choramakbhatha	49	32	42	3	0	0	117
9	Danti	0	723	533	115	0	0	75
10	Jalalpur	0	50	0	18	0	0	10
11	Kaniyet	45	0	0	0	0	0	46
12	Krishnapur	619	0	0	58	0	0	0

TABLE 27. Contd.

Sl No.	Name of the Village	Trawl-net	Gillnet (pieces)	Seine nets	Bagnetts	Drift nets	Hooks & lines	Others
13	Onjal Machhiwad	610	1,335	185	415	0	0	166
14	Ranabhata	32	100	0	17	0	0	19
15	Samapur	0	132	0	130	0	0	103
16	Vansi	0	13	2	0	0	0	0
<b>NAVSARI TOTAL</b>		<b>1,904</b>	<b>15,628</b>	<b>4,741</b>	<b>1,828</b>	<b>0</b>	<b>80</b>	<b>849</b>
<b>DISTRICT : SURAT</b>								
<b>TALUK : BHIMPORE</b>								
1	Bhimpore	0	4,971	0	104	0	0	0
<b>TALUK : CHORYASI</b>								
2	Damka-1	0	103	0	0	0	0	101
3	Dumas	0	7,517	0	248	0	0	0
4	Hazira	0	1,061	0	283	0	59	0
5	Junagam	0	97	0	0	0	0	96
6	Rajegri-1	0	59	0	0	0	0	63
7	Sultanabad	0	1,021	0	64	0	0	0

TABLE 27. Contd.

Sl No.	Name of the Village	Trawl-net	Gillnet (pieces)	Seine nets	Bagnets	Drift nets	Hooks & lines	Others
8	Suwali	0	131	0	0	0	0	126
9	Vashwa	0	107	0	0	0	0	113
<b>TALUK : OLPAD</b>								
10	Bhagwa	0	0	0	0	0	0	315
11	Dandi	0	0	0	612	0	0	616
12	Delasa	0	0	0	0	0	0	334
13	Karanj	0	241	0	0	0	0	225
14	Lawachha	0	72	0	0	0	0	67
15	Mor	0	0	0	0	0	0	262
16	Pardi-Zakri	0	255	0	0	0	0	253
17	Pinjrat-1	0	71	0	0	0	0	70
18	Tenarang	0	48	0	0	0	0	45
19	Tunda - 1	0	241	0	0	0	0	230
<b>SURAT TOTAL</b>		<b>0</b>	<b>15,995</b>	<b>0</b>	<b>1,311</b>	<b>0</b>	<b>59</b>	<b>2,916</b>

TABLE 27. Contd.

Sl No.	Name of the Village	Trawl net	Gillnet (pieces)	Seine nets	Bagnets	Drift nets	Hooks & lines	Others
<b>DISTRICT : BHARUCH</b>								
<b>TALUK : BHARUCH</b>								
1	Bhadbhut	0	33,963	0	678	0	0	682
2	Bharuch	0	20,121	0	0	0	0	909
<b>TALUK : HANSOT</b>								
3	Kantiyajal	0	0	0	0	52	0	513
<b>TALUK : JAMBUSAR</b>								
4	Asarasa	0	0	0	103	0	0	140
5	Dahegam	0	0	0	362	0	0	182
6	Devala	0	0	0	555	0	0	310
7	Islampore	0	0	0	84	0	0	115
8	Kambai	0	0	0	94	0	0	122
9	Kapuria	0	0	0	0	0	0	109
10	Kavi	0	0	0	1,284	0	0	138
11	Malpur	0	0	0	1,342	0	0	424

TABLE 27. Contd.

Sl No.	Name of the Village	Trawl-net	Gillnet (pieces)	Seine nets	Bagnetts	Drift nets	Hooks & lines	Others
12	Nada	0	0	0	1,570	0	0	39
13	Nahar	0	0	0	138	0	0	179
14	Sarod	0	0	0	586	0	0	1,227
15	Tankari	0	0	0	535	0	0	222
16	Zamdi	0	0	0	1,248	0	0	545
<b>TALUK : VAGRA</b>								
17	Dahej	0	459	0	765	0	0	0
18	Lakhigam	0	0	0	719	0	0	0
19	Luhara	0	249	0	298	0	0	0
20	Muler	0	0	0	219	0	0	129
<b>BHARUCH TOTAL</b>		<b>0</b>	<b>54,792</b>	<b>0</b>	<b>10,580</b>	<b>52</b>	<b>0</b>	<b>5,985</b>
<b>DISTRICT : ANAND</b>								
<b>TALUK : KHAMBHAT</b>								
1	Khambhat	0	338	0	906	0	0	195
<b>ANAND TOTAL</b>		<b>0</b>	<b>338</b>	<b>0</b>	<b>906</b>	<b>0</b>	<b>0</b>	<b>195</b>

TABLE 27. Contd.

Sl No.	Name of the Village	Trawl-net	Gillnet (pieces)	Seine nets	Bagnets	Drift nets	Hooks & lines	Others
<b>DISTRICT : BHAVNAGAR</b>								
<b>TALUK : BHAVNAGAR</b>								
1	BHAVNAGAR	0	0	0	2,243	0	0	1,902
2	Hathab	0	0	19	19	0	0	0
3	Kotada	0	0	0	0	0	1	6,067
4	Mithiviradi	0	0	0	23	0	0	17
5	Osara	0	0	2	55	0	0	0
<b>TALUK : GHOGHA</b>								
6	Ghogha	0	0	83	734	0	42	11,702
<b>TALUK : MAHUVA</b>								
7	Katpar	0	975	0	74	0	0	2,745
8	Mahuya Bunder	0	2,019	0	52	0	0	2,675
<b>TALUK : TALAJA</b>								
9	Gadhula	0	0	0	0	0	100	495

TABLE 27. Contd.

Sl No.	Name of the Village	Trawl-net	Gillnet (pieces)	Seine nets	Bagnets	Drift nets	Hooks & lines	Others
10	Sartanpur	0	0	0	0	0	0	16,723
<b>BHAVNAGAR TOTAL</b>								
		0	2,994	104	3,200	0	143	42,326
<b>DISTRICT : AMRELI</b>								
<b>TALUK : JAFRABAD</b>								
1	Dharbander	0	0	0	6	0	0	22
2	Jafrabad	0	780	0	795	0	0	20
3	Pipavav	0	0	0	0	0	0	334
4	Rohisa	0	0	0	0	0	0	0
5	Shiyalbet	0	0	0	408	0	0	0
<b>TALUK : RAJULA</b>								
6	Chanch Bunder	0	35	0	374	0	0	1,084
7	Khera	0	0	0	5	0	0	568
8	Victor	0	0	0	0	0	0	77
<b>AMRELI TOTAL</b>								
		0	815	0	1,588	0	0	2,105

TABLE 27. Contd.

Sl No.	Name of the Village	Trawl net	Gillnet (pieces)	Seine nets	Bagnetts	Drift nets	Hooks & lines	Others
<b>DISTRICT : JUNAGADH</b>								
<b>TALUK : KODINAR</b>								
1	Barda	0	0	0	0	0	0	0
2	Bavanapipla	0	0	0	0	0	0	0
3	Chhara	0	550	0	0	0	0	0
4	Damli	0	0	0	3	0	0	0
5	Jantrakhadi	0	0	0	0	0	0	0
6	Kaj	0	0	0	0	0	0	0
7	Kododra	0	0	0	0	0	0	0
8	Kotada	314	6,253	0	0	0	200	0
9	Madhwad	85	6,575	263	0	0	0	0
10	Malasram	0	0	0	0	0	0	0
11	Malgam	0	0	0	0	0	0	0
12	Math	0	0	0	0	0	0	0
13	Muldwaraka	0	32,271	0	0	0	145	0

TABLE 27. Contd.

Sl No.	Name of the Village	Trawl-net	Gillnet (pieces)	Seine nets	Bagnets	Drift nets	Hooks & lines	Others
14	Nanavada	0	0	0	0	0	0	0
15	Panchpipiva	0	0	0	0	0	0	0
16	Velan	1	0	0	0	0	0	0
<b>TALUK : MALIYA</b>								
17	Chorwad	0	7,769	0	0	0	0	0
<b>TALUK : MANGROL</b>								
18	Mangrol	5,188	13,341	0	0	0	0	0
19	Mangrol Bara	0	11,000	0	0	0	225	0
20	Shapur	0	0	0	0	0	0	0
21	Sheriayat	0	0	0	0	0	0	0
22	Shil	0	2,325	0	0	0	0	0
<b>TALUK : SUTRAPADA</b>								
23	Dhamlej	0	26,310	2	0	0	0	0
24	Hirakot	0	8,218	0	0	0	63	0
25	Kadwar	0	0	0	0	0	0	0

TABLE 27. Contd.

Sl No.	Name of the Village	Trawlnet	Gillnet (pieces)	Seine nets	Bagnets	Drift nets	Hooks & lines	Others
26	Kanjotar	0	0	0	0	0	0	0
27	Lati	0	0	0	0	0	0	0
28	Lodhva	0	0	0	0	0	0	0
29	Prachipipiva	0	0	0	0	0	0	0
30	Prasnavada	0	0	0	0	0	0	0
31	Rangpur	0	0	0	0	0	0	0
32	Singsar	0	0	0	0	0	0	0
33	Sutrapada	0	21,842	167	0	0	153	0
34	Thordi	0	0	0	0	0	0	0
35	Vadodrabara	0	1,051	0	0	0	0	0
<b>TALUK : TALALA</b>								
36	Pikhor	0	0	0	0	0	0	0
37	Shemaliya	0	0	0	0	0	0	0
<b>TALUK : UNA</b>								
38	Bhingrun	0	0	0	0	0	0	0

TABLE 27. Contd.

Sl No.	Name of the Village	Trawl-net	Gillnet (pieces)	Seine nets	Bagnets	Drift nets	Hooks & lines	Others
39	Chikkli	0	0	0	0	0	0	0
40	Dandi	0	0	0	0	0	0	0
41	Delwada	0	0	0	0	0	0	0
42	Garal	0	0	0	0	0	0	0
43	Jakharvada	0	0	0	0	0	0	0
44	Kajrdi	0	0	0	0	0	0	0
45	Karapan	0	0	0	0	0	0	0
46	Keshariya	0	0	0	0	0	0	0
47	Khada	0	0	0	0	0	0	0
48	Khajudra	0	0	0	0	0	0	0
49	Khan	0	0	0	0	0	0	0
50	Khatrivada	0	0	0	0	0	0	0
51	Khndhera	0	0	0	0	0	0	0
52	Kob	0	0	0	0	0	0	0
53	Lerka	0	0	0	0	0	0	0

TABLE 27. Contd.

Sl No.	Name of the Village	Trawl net	Gillnet (pieces)	Seine nets	Bagnets	Drift nets	Hooks & lines	Others
54	Manekpur	0	0	0	0	0	0	0
55	Naliyamandvi	0	0	0	0	0	0	0
56	Nandan	0	0	0	0	0	0	0
57	Nawa Bandar	0	4,804	0	712	0	44	0
58	Olvan	0	0	0	0	0	0	0
59	Paldi	0	0	0	0	0	0	0
60	Rajpara	0	1,062	117	746	0	364	0
61	Sanjayapur	0	0	0	0	0	0	0
62	Seemar	0	125	10	38	0	77	0
63	Senjaliya	0	0	0	0	0	0	0
64	Simasi	0	0	0	0	0	0	0
65	Sokhda	0	0	0	0	0	0	0
66	Tad	0	0	0	0	0	0	0
67	Vansoj	0	0	0	0	0	0	0

TABLE 27. Contd.

Sl No.	Name of the Village	Trawl-net	Gillnet (pieces)	Seine nets	Bagnetts	Drift nets	Hooks & lines	Others
<b>TALUK : VERAVAL</b>								
68	Dari	0	0	0	0	0	0	0
69	Jaleshwar	0	5,037	5	0	0	84	0
70	Kajali	0	0	0	0	0	0	0
71	Meghpur	0	0	0	0	0	0	0
72	Veraval	8,660	22,730	20	0	0	2,164	0
<b>JUNAGADH TOTAL</b>		<b>14,248</b>	<b>171,263</b>	<b>584</b>	<b>1,499</b>	<b>0</b>	<b>3,519</b>	<b>0</b>
<b>DISTRICT : PORBANDAR</b>								
<b>TALUK : MADHAVPUR</b>								
1	Madhavpur	0	10,350	0	0	0	0	0
<b>TALUK : PORBANDAR</b>								
2	Javar	0	0	0	0	0	0	0
3	Miyani	2	1,392	0	0	0	0	0
4	Navibandar	0	2,828	0	0	0	0	0

TABLE 27. Contd.

Sl No.	Name of the Village	Trawl-net	Gillnet (pieces)	Seine nets	Bagnetts	Drift nets	Hooks & lines	Others
5	Porbandar	5,126	35,928	10	0	0	0	0
<b>PORBANDAR TOTAL</b>		<b>5,128</b>	<b>50,498</b>	<b>10</b>	<b>0</b>	<b>0</b>	<b>0</b>	<b>0</b>
<b>DISTRICT : JAMNAGAR</b>								
<b>TALUK : DWARAKA</b>								
1	Arambhada	0	1,696	0	0	0	14	626
2	Belapur	0	2,654	0	0	0	0	0
3	Bet	0	1,477	0	0	0	2	0
4	Bhimrama	0	666	0	0	0	0	425
5	Okha	15	2,176	0	0	0	26	0
6	Rupen	0	4,368	0	0	0	25	0
7	Varvada	0	681	0	0	0	0	386
<b>TALUK : JAM KHAMBHALIYA</b>								
8	Bharna	12	1,477	0	0	0	57	0
9	Mama-Ambala	0	845	0	0	0	50	0
10	Salaya	416	6,828	9	0	0	24	3

TABLE 27. Contd.

Sl No.	Name of the Village	Trawl-net	Gillnet (pieces)	Seine nets	Bagnetts	Drift nets	Hooks & lines	Others
11	Vadimar	0	1,951	0	0	0	469	0
<b>TALUK : JAMNAGAR</b>								
12	Baid	23	2,553	9	168	0	15	136
13	Bediport	0	5,989	0	0	0	8	1,662
14	Saramat	0	0	36	62	0	0	134
15	Sikka	4	13,280	0	0	0	54	0
16	Wagher Vada	0	0	0	0	0	0	136
<b>TALUK : JODIYA</b>								
17	Balachadi	3	120	0	0	0	0	485
18	Balambha	0	456	0	0	0	0	0
19	Jodiya	0	5,814	0	0	0	6	375
<b>TALUK : KALAWAD</b>								
20	Sachana	0	6,690	0	0	0	0	2,261
<b>TALUK : KALYANPUR</b>								
21	Harshad	0	4,260	0	0	0	45	0

TABLE 27. Contd.

Sl No.	Name of the Village	Trawl net	Gillnet (pieces)	Seine nets	Bagnets	Drift nets	Hooks & lines	Others
22	Navandra	0	1,485	0	0	0	4	0
<b>TALUK : KHAMBHALIYA</b>								
23	Chudeshawar	0	153	0	0	0	0	0
<b>JAMNAGAR TOTAL</b>								
		<b>473</b>	<b>65,619</b>	<b>54</b>	<b>230</b>	<b>0</b>	<b>799</b>	<b>6,629</b>
<b>DISTRICT : RAJKOT</b>								
<b>TALUK : MALIYA</b>								
1	Hanjasar	0	670	0	444	0	0	698
2	Kajarada	0	311	0	294	0	0	325
3	Maliya	0	586	0	581	0	0	609
4	Navalakhi	446	3,504	0	640	0	2	150
5	Zinjuda	0	0	0	11	0	0	3
<b>RAJKOT TOTAL</b>								
		<b>446</b>	<b>5,071</b>	<b>0</b>	<b>1,970</b>	<b>0</b>	<b>2</b>	<b>1,785</b>
<b>DISTRICT : KUTCH</b>								
<b>TALUK : ABDASA</b>								
1	Ashirawandh	0	300	45	0	0	0	0

TABLE 27. Contd.

Sl No.	Name of the Village	Trawl-net	Gillnet (pieces)	Seine nets	Bagnets	Drift nets	Hooks & lines	Others
2	Bhangodi Wandh	0	0	18	0	0	0	0
3	Bhara Wandh	0	133	8	0	0	2	0
4	Budiya	0	210	235	0	0	0	0
5	Charopadi(Moti)	0	0	21	0	0	0	0
6	Chhachhi	0	74	27	0	0	0	0
7	Dararwandh	0	73	86	0	0	0	0
8	Golay	0	0	9	0	0	0	0
9	Gunau	0	149	9	0	0	0	0
10	Jabara Wandh	0	0	37	0	0	0	0
11	Jakhav	0	2,240	531	0	0	0	0
12	Kerwandh	0	0	22	0	0	0	0
13	Kosa	0	382	105	0	0	0	0
14	Lala	0	93	82	0	0	0	0
15	Lathedi	0	3	45	0	0	0	0
16	Muhadi	0	498	122	0	0	0	0

TABLE 27. Contd.

Sl No.	Name of the Village	Trawl net	Gillnet (pieces)	Seine nets	Bagnets	Drift nets	Hooks & lines	Others
17	Nalia	0	0	19	0	0	0	0
18	Navavas	0	0	14	0	0	0	0
19	Nimii Wandh	0	289	45	0	0	4	0
20	Nutiyar Wandh	0	0	12	0	0	0	0
21	Rampar	0	0	17	0	0	0	0
22	Rapar(Gadhvari)	0	356	71	0	0	0	0
23	Singhodi	0	438	89	0	0	0	0
24	Suthari	0	9	50	0	0	0	0
25	Vadsar	0	0	10	0	0	0	0
26	Vagoth	0	0	10	0	0	0	0
27	Valavari Wandh	0	182	52	0	0	0	0
<b>TALUK : ANJAR</b>								
28	Rampar	0	0	34	20	0	0	0
29	Sangadh Vira	0	0	36	90	0	0	0
30	Tunavadi	0	36	136	417	0	0	0

TABLE 27. Contd.

Sl No.	Name of the Village	Trawl-net	Gillnet (pieces)	Seine nets	Bagnets	Drift nets	Hooks & lines	Others
<b>TALUK : BHACHAU</b>								
31	Amaliyala	0	0	14	65	0	0	0
32	Cheravadi	0	12,135	1,163	1,407	0	0	0
33	Jangi	0	0	24	106	0	0	0
34	Surajbari	0	2,746	826	1,483	0	0	0
<b>TALUK : GANDHIDHAM</b>								
35	Kandla	0	15,257	850	1,514	0	4	0
36	Kharirohar	0	340	204	170	0	10	0
37	Mithaport	0	0	62	128	0	8	0
<b>TALUK : LAKHAPAT</b>								
38	Andhar	0	6	2	0	0	0	0
39	Bhutau	0	0	0	0	0	0	0
40	Chhernani	0	0	64	0	0	0	0
41	Gugariyana	0	16	2	0	0	0	0
42	Kuriyani	0	0	51	0	0	0	0

TABLE 27. Contd.

SI No.	Name of the Village	Trawl net	Gillnet (pieces)	Seine nets	Bagnets	Drift nets	Hooks & lines	Others
43	Lakhpatt	0	20	80	0	2	0	0
44	Lakky	0	0	21	0	0	0	0
45	Medi	0	60	29	0	0	0	0
46	Narayan Sarovar	0	842	35	0	25	0	0
47	Pipar(Khirsara)	0	0	0	0	0	0	0
48	Tahera	0	60	27	0	0	0	0
<b>TALUK : MANDVI</b>								
49	Bada	0	0	45	0	0	0	0
50	Bambhadai	0	0	43	0	0	0	0
51	Kathada	0	0	32	2	0	0	0
52	Mandvi	14	2,965	50	0	0	14	0
53	Modhava	0	415	328	1,008	0	0	0
54	Mota Salaya	47	3,863	254	0	0	5	0
55	Nana Layaja	0	0	85	92	0	0	0
56	Tragadi	0	180	195	139	0	0	0

TABLE 27. Contd.

SI No.	Name of the Village	Trawl/net	Gillnet (pieces)	Seine nets	Bagnets	Drift nets	Hooks & lines	Others
<b>TALUK : MUNDRA</b>								
57	Bhadreswar	0	0	208	319	0	0	0
58	Jarpara	0	585	110	37	0	0	0
59	Luni	0	0	82	210	0	0	0
60	Mundra	0	512	59	0	0	0	0
61	Navinal	0	56	24	17	0	0	0
62	Shekhadiya	0	312	33	46	0	0	0
<b>KUTCH TOTAL</b>		<b>61</b>	<b>45,835</b>	<b>6,999</b>	<b>7,270</b>	<b>27</b>	<b>47</b>	<b>0</b>
<b>GRAND TOTAL</b>		<b>25,984</b>	<b>472,434</b>	<b>14,479</b>	<b>34,059</b>	<b>823</b>	<b>4,650</b>	<b>66,232</b>

**LIST OF  
MARINE FISHERIES CENSUS  
VILLAGES**

***Marine Fisheries Census 2005***

---

**DISTRICT : VALSAD**

TALUK : PARDI

- 1 Kolak
- 2 Udwadagam
- 3 Umarsadi Machhiwad
- 4 Umarsadi Mangelwad

TALUK : UMBERGAON

- 5 Dhari
- 6 Fansa
- 7 Kalai
- 8 Khatalwad
- 9 Maroli
- 10 Tadgaon

TALUK : VALSAD

- 11 Bhadeli Jagalala
- 12 Bhagal
- 13 Dandi
- 14 Kakwadi
- 15 Kosamba Machhiwad
- 16 Magod Dungari
- 17 Meh Machhiwad
- 18 Methia
- 19 Motidanti
- 20 Nanidanti
- 21 Nargoal
- 22 Survada

**DISTRICT : NAVSARI**

TALUK : GANDEVI

- 1 Bhat
- 2 Bilimora
- 3 Dholai
- 4 Mendar
- 5 Movasa
- 6 Vagharech

TALUK : JALALPUR

- 7 Borasi
- 8 Choramakbhatha
- 9 Danti
- 10 Jalalpur
- 11 Kaniyet
- 12 Krishnapur
- 13 Onjal Machhiwad
- 14 Ranabhata
- 15 Samapur
- 16 Vansi

**DISTRICT : SURAT**

TALUK : BHIMPORE

- 1 Bhimpore

TALUK : CHORYASI

- 2 Damka-1
- 3 Dumas
- 4 Hazira
- 5 Junagam
- 6 Rajegri-1
- 7 Sultanabad
- 8 Suwali
- 9 Vashwa

TALUK : OLPAD

- 10 Bhagwa
- 11 Dandi
- 12 Delasa
- 13 Karanj
- 14 Lawachha
- 15 Mor
- 16 Pardi-Zakri
- 17 Pinjrat-1
- 18 Tenarang
- 19 Tunda - 1

**DISTRICT : BHARUCH**

TALUK : BHARUCH

- 1 Bhadbhut
- 2 Bharuch

TALUK : HANSOT

- 3 Kantiyajal

TALUK : JAMBUSAR

- 4 Asarasa
- 5 Dahegam
- 6 Devala
- 7 Islampore
- 8 Kambai
- 9 Kapuria
- 10 Kavi
- 11 Malpur
- 12 Nada
- 13 Nahar
- 14 Sarod
- 15 Tankari
- 16 Zamdi

TALUK : VAGRA

- 17 Dahej
- 18 Lakhigam
- 19 Luhara
- 20 Muler

**DISTRICT : ANAND**

TALUK : KHAMBHAT

- 1 Khambhat

**DISTRICT : BHAVNAGAR**

TALUK : BHAVNAGAR

- 1 Bhavnagar
- 2 Hathab
- 3 Kotada
- 4 Mithiviradi

- 5 Osara

TALUK : GHOGHA

- 6 Ghogha

TALUK : MAHUVA

- 7 Katpar

- 8 Mahuya Bunder

TALUK : TALAJA

- 9 Gadhula
- 10 Sartanpur

**DISTRICT : AMRELI**

TALUK : JAFRABAD

- 1 Dharbander
- 2 Jafrabad
- 3 Pipavav
- 4 Rohisa
- 5 Shiyalbet

TALUK : RAJULA

- 6 Chanch Bunder
- 7 Khera
- 8 Victor

**DISTRICT : JUNAGADH**

TALUK : KODINAR

- 1 Barda
- 2 Bavanapiplva
- 3 Chhara
- 4 Damli
- 5 Jantrakhadi
- 6 Kaj
- 7 Kododra
- 8 Kotada
- 9 Madhwad
- 10 Malasram
- 11 Malgam
- 12 Math

13	Muldwaraka	44	Kajrdi
14	Nanavada	45	Karapan
15	Panchpiplva	46	Keshariya
16	Velan	47	Khada
TALUK : MALIYA		48	Khajudra
17	Chorwad	49	Khan
TALUK : MANGROL		50	Khatrivada
18	Mangrol	51	Khndhera
19	Mangrol Bara	52	Kob
20	Shapur	53	Lerka
21	Sheriayat	54	Manekpur
22	Shil	55	Naliyamandvi
TALUK : SUTRAPADA		56	Nandan
23	Dhamlej	57	Nawa Bandar
24	Hirakot	58	Olvan
25	Kadwar	59	Paldi
26	Kanjotar	60	Rajpara
27	Lati	61	Sanjayapur
28	Lodhva	62	Seemar
29	Prachiplva	63	Senjaliya
30	Prasnavada	64	Simasi
31	Rangpur	65	Sokhda
32	Singsar	66	Tad
33	Sutrapada	67	Vansoj
34	Thordi	TALUK : VERAVAL	
35	Vadodrabara	68	Dari
TALUK : TALALA		69	Jaleshwar
36	Pikhor	70	Kajali
37	Shemaliya	71	Meghpur
TALUK : UNA		72	Veraval
38	Bhingrun	<b>DISTRICT : PORBANDAR</b>	
39	Chikkli	TALUK : MADHAVPUR	
40	Dandi	1	Madhavpur
41	Delwada	TALUK : PORBANDAR	
42	Garal	2	Javar
43	Jakharvada		

- 3 Miyani
- 4 Navibandar
- 5 Porbandar

**DISTRICT : JAMNAGAR**

TALUK : DWARAKA

- 1 Arambhada
- 2 Belapur
- 3 Bet
- 4 Bhimrama
- 5 Okha
- 6 Rupen
- 7 Varvada

TALUK : JAM KHAMBHALIYA

- 8 Bharna
- 9 Mama-Ambala
- 10 Salaya
- 11 Vadimar

TALUK : JAMNAGAR

- 12 Baid
- 13 Bediport
- 14 Saramat
- 15 Sikka
- 16 Wagher Vada

TALUK : JODIYA

- 17 Balachadi
- 18 Balambha
- 19 Jodiya

TALUK : KALAWAD

- 20 Sachana

TALUK : KALYANPUR

- 21 Harshad
- 22 Navandra

TALUK : KHAMBHALIYA

- 23 Chudeshawar

**DISTRICT : RAJKOT**

TALUK : MALIYA

- 1 Hanjiasar
- 2 Kajarada
- 3 Maliya
- 4 Navalakhi
- 5 Zinjuda

**DISTRICT : KUTCH**

TALUK : ABDASA

- 1 Ashirawandh
- 2 Bhangodi Wandh
- 3 Bhara Wandh
- 4 Budiya
- 5 Charopadi(Moti)
- 6 Chhachhi
- 7 Dararwandh
- 8 Golay
- 9 Gunau
- 10 Jabara Wandh
- 11 Jakhav
- 12 Kerwandh
- 13 Kosa
- 14 Lala
- 15 Lathedi
- 16 Muhadi
- 17 Nalia
- 18 Navavas
- 19 Nimli Wandh
- 20 Nutiyar Wandh
- 21 Rampar
- 22 Rapar(Gadhvari)
- 23 Singhodi
- 24 Suthari
- 25 Vadsar
- 26 Vagoth

27	Valavari Wandh	44	Lakky
TALUK : ANJAR		45	Medi
28	Rampar	46	Narayan Sarovar
29	Sangadh Vira	47	Pipar(Khirsara)
30	Tunavadi	48	Tahera
TALUK : BHACHAU		TALUK : MANDVI	
31	Amaliyala	49	Bada
32	Cheravadi	50	Bambhadai
33	Jangi	51	Kathada
34	Surajbari	52	Mandvi
TALUK : GANDHIDHAM		53	Modhava
35	Kandla	54	Mota Salaya
36	Kharirohar	55	Nana Layaja
37	Mithaport	56	Tragadi
TALUK : LAKHAPAT		TALUK : MUNDRA	
38	Andhar	57	Bhadreswar
39	Bhutau	58	Jarpara
40	Chhernani	59	Luni
41	Gugariyana	60	Mundra
42	Kuriyani	61	Navinal
43	Lakhpat	62	Shekhadiya

***Marine Fisheries Census 2005***

---

**LIST OF  
LANDING CENTRES**

***Marine Fisheries Census 2005***

---

**DISTRICT : VALSAD**

1. Umbergam
2. Maroli
3. Dandi (Maroli)
4. Khatalvada
5. Tadgam
6. Dehri
7. Nargol
8. Fansa
9. Kalai
10. Kolak
11. Udvada
12. Umbersadi Machhivad
13. Umbersadi Magalvad
14. Magod Dnugri
15. Survada
16. Bhadeli Machhivad
17. Bhadeli LeBhatha
18. Kosmba Machhivad
19. Kosmba PaFaliya
20. Kosmba Divadandi
21. Dandi (Bhagal)
22. Nani Danti
23. Moti Dandi

**DISTRICT : NAVASRI**

1. Navsari
2. Bilimora
3. Vagharech
4. Dholayi
5. Bhath
6. Krishnapur
7. Chormala Bhatha
8. Onjal
9. Borsi Machhivad

**DISTRICT : SURAT**

1. Bhimpor
2. Dumas

3. Suvali
4. Vansva
5. Hajira
6. Dandi
7. Delasa
8. Mor
9. Bhagava
10. Pardi-Zankhri

**DISTRICT : BHARUCH**

1. Malpur
2. Kavi
3. Nada
4. Sarod
5. Tankari
6. Zamdi
7. Kantiyajal
8. Luvara
9. Lakhigam

**DISTRICT : ANAND**

1. Khambhat

**DISTRICT : BHAVNAGAR**

1. Bhavnagar
2. Ghogha
3. Osara
4. Mithivirdi
5. Sartanpur
6. Gadhula
7. Katpar
8. Nirma Khadi
9. Madhuva Bandar

**DISTRICT : AMRELI**

1. Jafravad

2. Shiyalbat
3. Chach Bandar

**DISTRICT : JUNAGADH**

1. Veraval Light House
2. Bhidiya
3. Jaleshavar
4. Mangarol
5. Bara
6. Chorvad
7. Hirakot
8. Sutrapada
9. Dhamlej
10. Mul Dwaraka
11. Madhavad
12. Kotda
13. Rajapara
14. Nava Bandar
15. Simar
16. Shil
17. Vadodarabara

**DISTRICT : PORBANDAR**

1. Cement Factory
2. Subhasnagar
3. Madhavpur
4. Navibandar
5. Miyani

**DISTRICT : JAMNAGAR**

1. Okha
2. Dwarka (Rupen)
3. Betbalapur
4. Bad
5. Salaya
6. Bharana

7. Vadinar
8. Nana Ambla
9. Jodiya
10. Balachadi
11. Sarmat
12. Navadhra
13. Harshad
14. Sikka
15. Bedi
16. Sachana
17. Balmbha

**DISTRICT : RAJKOT**

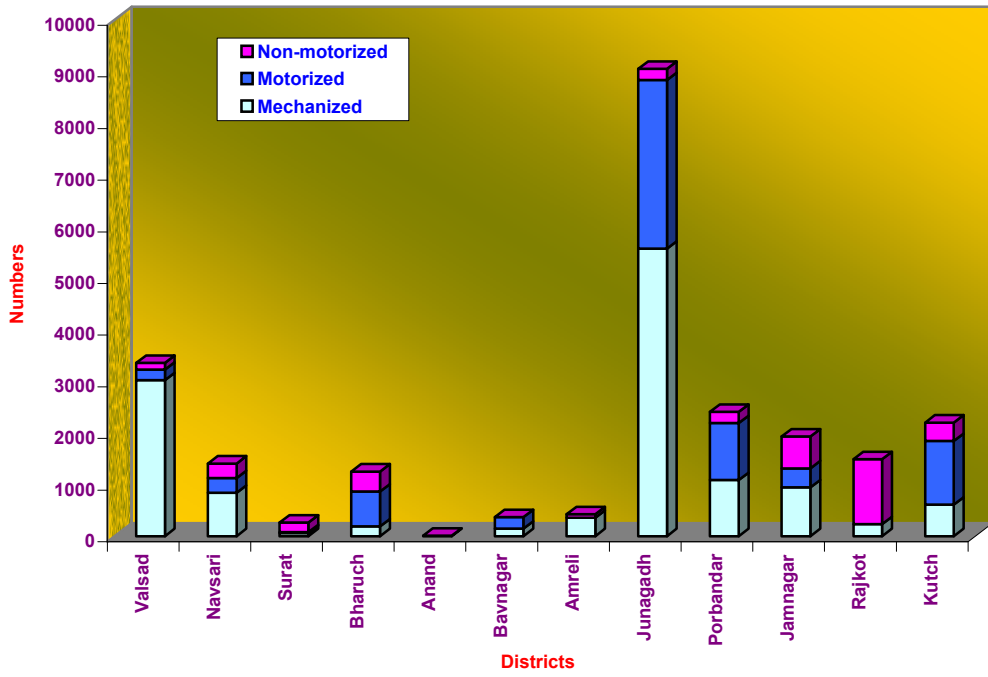
1. Navlakhi

**DISTRICT : KUTCH**

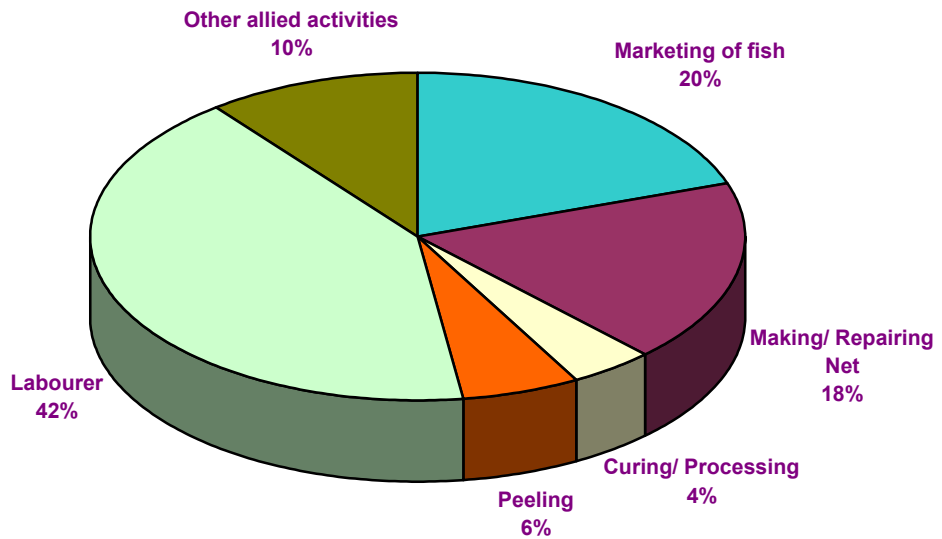
1. Lakhapa
2. Narayan Sarovar
3. Jakhau
4. Nanalayja
5. Salaya
6. Modhwa
7. Tragdi
8. Nainal
9. Zarpara
10. Mundra
11. Shekhadiya
12. Luni
13. Bhadresah
14. Takara
15. Sanghadvira
16. Kandla
17. Mithaport
18. Kukadsar
19. Surbari

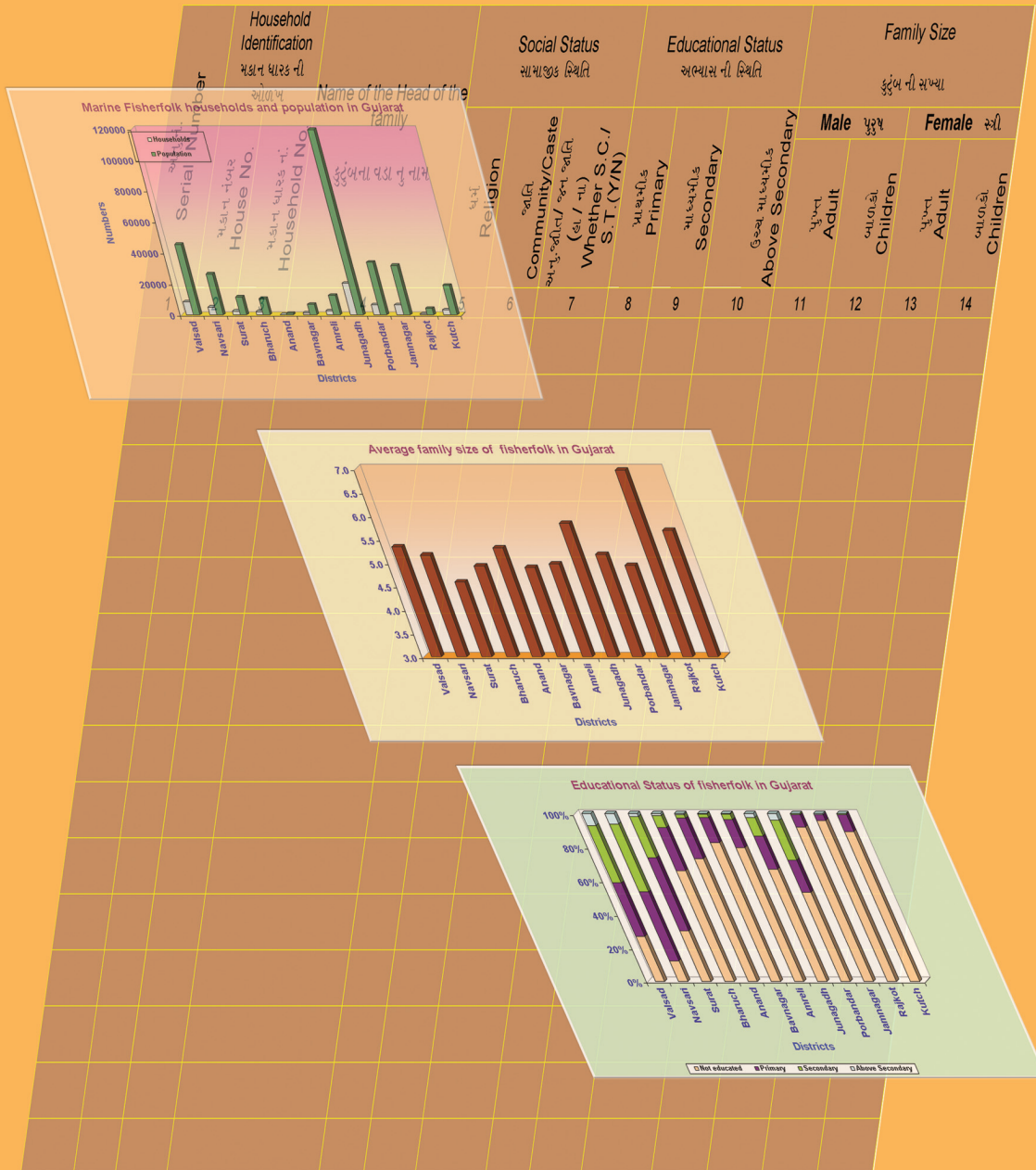


### FISHING CRAFT IN THE FISHERY



### DISTRIBUTION OF FISHING ALLIED ACTIVITIES





Government of India  
 Ministry of Agriculture  
 Department of Animal Husbandry, Dairying & Fisheries,  
 Krishi Bhavan, New Delhi



Central Marine Fisheries Research Institute, Cochin  
 (Indian Council of Agricultural Research, New Delhi)