

Marine Fisheries Census 2005

Part - III (6) - Kerala

Census2005



Fig 5. Occupation Status of Fisherfolk in Kerala

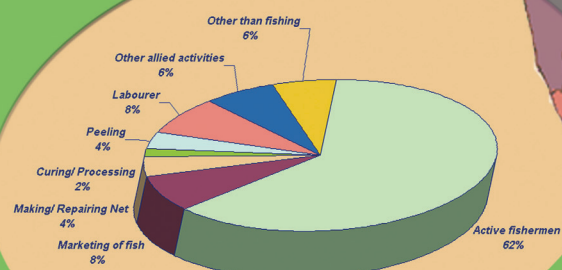
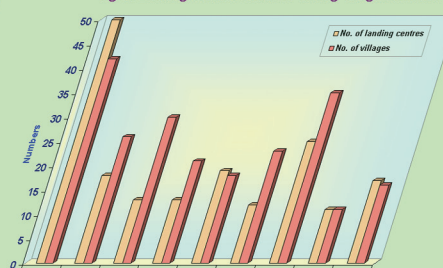
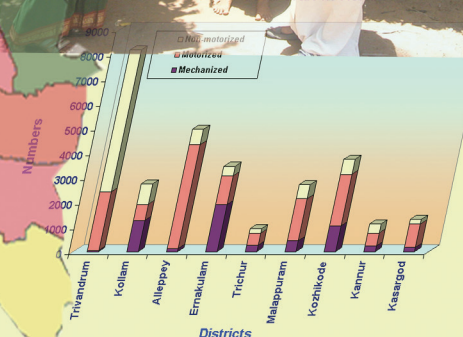


Fig. 1. Landing centres & marine fishing villages in Kerala



Total draft in Kerala



Census2005

Government of India
Ministry of Agriculture
Department of Animal Husbandry, Dairying & Fisheries,
Krishi Bhavan, New Delhi

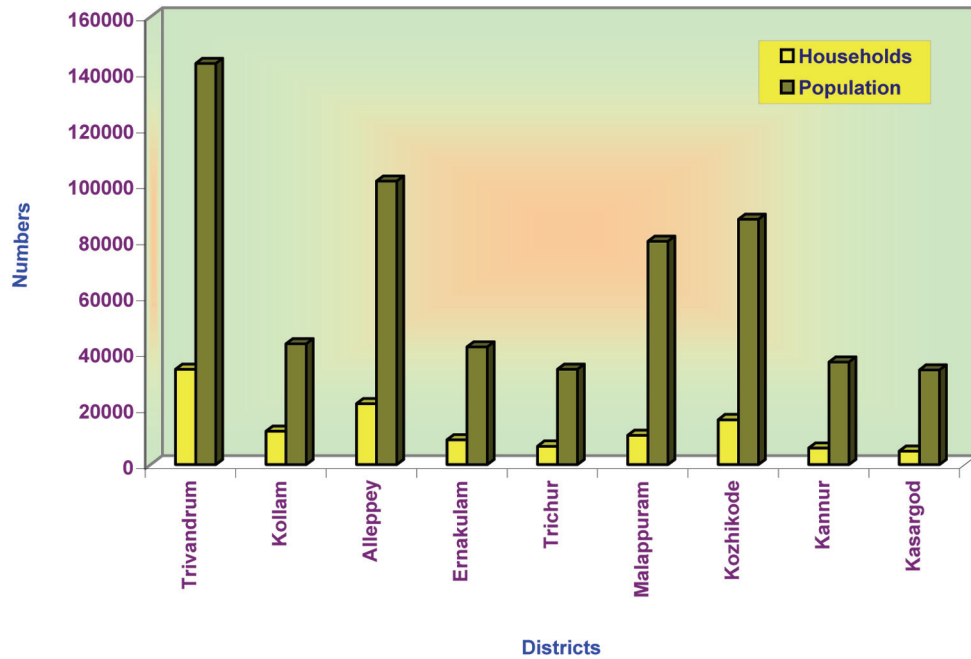


Central Marine Fisheries Research Institute, Cochin
(Indian Council of Agricultural Research, New Delhi)

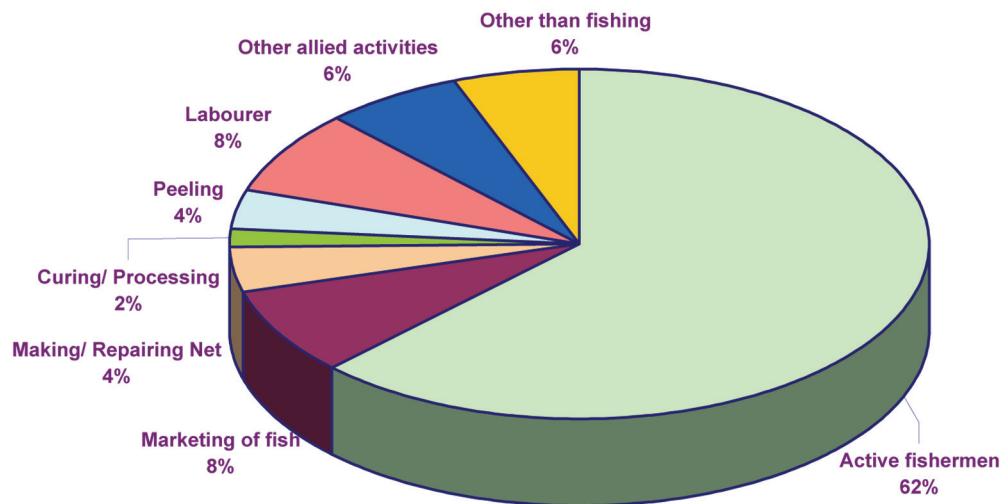
CONTENTS

Preface	
Summary	1
Tables	3
Villagewise summary tables	43
List of Marine Fisheries Census Villages	207
List of Landing Centres covered by CMFRI for resource assessment	213

MARINE FISHERFOLK HOUSEHOLDS AND POPULATION



DISTRIBUTION OF OCCUPIED FISHERFOLK



Marine Fisheries Census 2005

Part - III (6) - Kerala



सत्यमेव जयते

Government of India
Ministry of Agriculture
Department of Animal Husbandry, Dairying & Fisheries
Krishi Bhavan, New Delhi



भक्तु अनुप
ICAR

Central Marine Fisheries Research Institute, Cochin
(*Indian Council of Agricultural Research, New Delhi*)

PREFACE

For an informed management regime to ensure sustainability of the marine fisheries, it is essential not only to have reliable information on the status of marine fish resources along with fishing effort expended but also the number of fishing villages, landing centres, fisherfolk population, their occupation status, fishing crafts, fishing gears and other related parameters. With this objective, the Central Marine Fisheries Research Institute (CMFRI), Cochin has been conducting frame surveys at periodic intervals. Marine fisheries census on an all India basis was last conducted by CMFRI during May –July, 1980. Since the last census, the marine fisheries in India have witnessed both qualitative and quantitative changes. Post 1980 was also been a period where a number of management/policy interventions were made by the Government of India and the maritime states for ensuring sustainability, conservation of resources and to protect the interests of artisanal fishermen. Surely, the policies and interventions need to be reviewed and fine tuned in view of the highly dynamic nature of marine fisheries. For this a strong realtime and reliable database on various aspects of marine fisheries is essential. Recognising such a need, Department of Animal Husbandry, Dairying & Fisheries (DAHD&F), Ministry of Agriculture (MOA), Govt. of India, has taken up during the 10th Five Year Plan, a programme on Strengthening of Database and Information Networking for Indian Fisheries Sector in which Marine Fisheries Census is a major component. Recognising the expertise and experience of CMFRI in conducting such massive census surveys, the DAHD&F, MOA has entrusted the task of conducting the All India Marine Fisheries Census in the mainland to CMFRI.

Frame of the survey, namely, the marine fishing villages available with CMFRI was validated and updated with the latest information obtained from the respective maritime states. After identification of census parameters such as the population size, education, religion, occupation, number of crafts and number of gears etc., the necessary schedules were designed to collect information and these were approved by the Technical Monitoring Committee set up by DAHD&F, MOA.

The census was conducted in two phases with the first phase covering all the maritime states and Union Territories except Tamil Nadu and Pondicherry which were covered during second phase. The first phase was conducted during April-June, 2005

and the second during November-December, 2005. Over 300 CMFRI staff (Scientific and Technical) supervised the field level and zonal level census operations ensuring proper collection of relevant data. A total of 1,492 field enumerators mostly drawn from the fishing communities/fishing villages covered 3,202 marine fishing villages. After completion of the census in both the phases, the data were sent to headquarters for processing and preparation of reports. The software required for data entry, data validation and processing was developed by the scientists of Fishery Resources Assessment Division, CMFRI.

The final report (containing two parts) on the marine fisheries census on an All India basis with respective state summaries including the scope, census parameters, their definitions, the types of schedules and instructions for collection of data was released by Shri.P.M.A. Hakeem, I.A.S., Secretary, DAHD&F, Ministry of Agriculture, Govt of India on 25 July 2006 at Krishi Bhavan, New Delhi.

The rapid census exercises and the information supplied by the state department resulted in the finalization of 222 marine fishing villages spread over nine districts in Kerala. Conscious efforts were made to avoid villages that were estuarial and other inland fishery regions. Further in the villages only those households were selected where at least one member of the family was involved in marine fishing or allied activities. This publication (Part III of the Census report) summarises the districtwise census data of Kerala covering a range of information right from the population bifurcation among Kerala fisherfolk to the ownership pattern of different craft, either full or partial. For a better understanding of the craft and gear ownership vis-à-vis occupational fishing, specially assorted information on number of households, which thrives by fishing without any wherewithal, has also been presented. Such incisive processing will be of much use to the planners and state authorities, whose primary objective is targeted towards the 'have-nots' of fishery. This report contains an exhaustive list of fishing villages of Kerala along with their socio-occupational profile including the craft and gear infrastructure segregated sector-wise.

I take this opportunity to thank the DAHD&F and the Indian Council of Agricultural Research (ICAR) for entrusting CMFRI with this onerous responsibility, which has been completed within a reasonable time span. Special mention is required to laud the role played by CMFRI personnel especially, Dr. P.N. Radhakrishnan Nair, SIC, Calicut Research Centre of CMFRI, Dr. A.P. Lipton, SIC, Vizhinjam Research

Centre of CMFRI, Shri. K. Balan, Principal Scientist and the associated scientific and technical staff who made this venture a success with their dedicated and tireless efforts. I hope this report in this current shape and form will be of immense utility to the quintessential observer of Indian Marine Fishery.



CMFRI
Cochin

(Mohan Joseph Modayil)
Director & National Co-ordinator,
National Marine Fisheries Census, 2005

CONTENTS

Preface	
Summary	1
Tables	3
Villagewise summary tables	43
List of Marine Fisheries Census Villages	207
List of Landing Centres covered by CMFRI for resource assessment	213

SUMMARY

Marine Fisheries Census 2005 was carried out in nine districts of Kerala namely, Trivandrum, Kollam, Alleppey, Ernakulam, Trichur, Malappuram, Kozhikode, Kannur and Kasargod during April-June, 2005. The scope, time frame, parameters, their definitions and types of schedules used are described in Part I and Part II of the Marine Fisheries Census Report. The salient features are summarised below:

- There were 222 marine fishing villages in Kerala. Trivandrum district has the maximum (42) and Kannur district has the minimum (11).
- The total number of fishermen households was 1,20,486 in which the maximum households were in Trivandrum district (28%) and the minimum in Kasargod district (4%).
- Marine fishermen population in Kerala was 6,02,234. Adult male constituted 35.5%, adult females 35.5% and children 29% of the population. Average population per village was 2,713 and the average family size was 5. Fishermen concentration was higher in Malappuram district and lower in Kollam district. Female to male ratio was 979 for 1,000 males.
- In Kerala 28.5% of the fishermen possessed primary level of education, 36.3% secondary level and 8% possessed above secondary level of education. 27.2% of the fishermen had no formal education.
- About 42% of the fisherfolk families were Christians, 31% Hindus and 27% Islam. More than 1.5% of the families belonged to either scheduled caste or scheduled tribe.
- Active fishermen constituted 23% of the marine fisherfolk population of which 88.5% were engaged in full time fishing, 7.5% part time and 4% occasional. Full time fishermen were higher in Trivandrum district.
- Nearly 12% of the fisherfolk earned their livelihood from allied activities like marketing, making/repairing nets, curing/processing, peeling, labour and other fishery related activities. Most of the males were engaged in the occupation such as labour (44%), making/repairing of net (15%) and marketing (14%). While female involvement was higher in marketing of fish (37%), peeling (22%) and making/repairing of nets (11%).

Marine Fisheries Census 2005

- 30% of the fisherfolk were having membership in co-operative societies out of which 66% were in fisheries co-operative societies. Co-operative membership was maximum in Trivandrum district.
- Trawlers (72%), ring seiners (8%) and gillnetters (7.8%) were the main crafts of the mechanized sector. There were 29,177 crafts **in the fishery** employed in marine fishing of which 5,504 were mechanized; 14,151 were motorized and the rest non-motorised.
- Kerala marine fisherfolk **owned** 19,173 crafts out of which 7% were mechanized 44% were motorized and the remaining 49% were non-motorized crafts. Number of families having shares in crafts was maximum in Kozhikode district.
- Number of gillnets in Kerala was given as number of pieces. 202,416 pieces of gillnets are owned by the fisherfolk.
- Important gears of Kerala were gillnets, hooks and lines, troll lines, drift nets, seines and trawl nets. Sharing pattern is more visible in seines, trawl nets and drift nets.
- Nearly 66% of the fisherfolk families involved in fishing possessed neither craft nor gear.
- Only 4.4% of the fisherfolk families was found to own some electronic gadgets/life saving equipments.
- In Kerala nearly 75% of the houses where marine fisherfolk families live were found to be pucca houses and the maximum was in Alleppey and Kannur districts.
- There were a total of 765 educational institutions in the fishing villages of Kerala with an average of 3.5 institutions per village.
- All the marine fishing villages were electrified and 99% were connected by road.
- There were 414 curing yards, 320 ice factories, 153 peeling sheds, 112 boat yards and 56 freezing plants in the fishing villages of Kerala.

TABLES

Marine Fisheries Census 2005

TABLE 1. DISTRICT PROFILE

District	No. of landing centres	No. of fishing villages	No. of fishermen families	Fisherfolk population
Trivandrum	50	42	34,128	143,436
Kollam	18	26	11,899	43,210
Alleppey	13	30	21,759	101,341
Ernakulam	13	21	8,876	42,069
Trichur	19	18	6,598	34,078
Malappuram	12	23	10,462	79,858
Kozhikode	25	35	16,058	87,690
Kannur	11	11	5,929	36,686
Kasargod	17	16	4,777	33,866
Total	178	222	120,486	602,234

TABLE 2. POPULATION STRUCTURE

District	No. of fishing villages	No. of fishermen families	Male			Female			Total	Family size
			Adult	Children	Total	Adult	Children	Total		
Trivandrum	42	34,128	51,680	22,422	74,102	48,016	21,318	69,334	143,436	4.20
Kollam	26	11,899	15,570	6,030	21,600	16,032	5,578	21,610	43,210	3.63
Alleppey	30	21,759	37,064	13,876	50,940	37,618	12,783	50,401	101,341	4.66
Ernakulam	21	8,876	15,631	5,573	21,204	15,833	5,032	20,865	42,069	4.74
Trichur	18	6,598	13,031	4,085	17,116	13,169	3,793	16,962	34,078	5.16
Malappuram	23	10,462	24,866	14,704	39,570	26,316	13,972	40,288	79,858	7.63
Kozhikode	35	16,058	31,008	13,308	44,316	31,054	12,320	43,374	87,690	5.46
Kannur	11	5,929	13,089	5,591	18,680	12,913	5,093	18,006	36,686	6.19
Kasargod	16	4,777	11,834	4,946	16,780	12,368	4,718	17,086	33,866	7.09
Total	222	120,486	213,773	90,535	304,308	213,319	84,607	297,926	602,234	5.00

TABLE 3. EDUCATIONAL STATUS

District	Primary	Secondary	Above Secondary	Not educated	Total
Trivandrum	36,638	47,117	9,804	49,877	143,436
Kollam	11,667	16,832	6,025	8,686	43,210
Alleppey	35,741	37,506	11,261	16,833	101,341
Ernakulam	13,532	17,674	5,051	5,812	42,069
Trichur	9,645	14,032	2,888	7,513	34,078
Malappuram	19,101	21,508	1,643	37,606	79,858
Kozhikode	24,626	36,940	5,970	20,154	87,690
Kannur	9,911	15,703	3,691	7,381	36,686
Kasargod	10,609	11,392	2,160	9,705	33,866
Total	171,470	218,704	48,493	163,567	602,234

TABLE 4. ACTIVE FISHERFOLK

District	Full time	Part time	Occasional	Total	Fisherfolk Population
Trivandrum	32,199	4,586	2,020	38,805	143,436
Kollam	8,255	201	209	8,665	43,210
Alleppey	23,783	1,079	393	25,255	101,341
Ernakulam	7,707	1,638	368	9,713	42,069
Trichur	6,329	261	464	7,054	34,078
Malappuram	14,384	992	1,046	16,422	79,858
Kozhikode	18,740	751	628	20,119	87,690
Kannur	5,837	332	301	6,470	36,686
Kasargod	6,869	648	202	7,719	33,866
Total	124,103	10,488	5,631	140,222	602,234

TABLE 5. OCCUPATION PROFILE

District	Active fishermen	No. of members involved in fishing allied activities							Other than fishing	Total occupied	Fishertolk population
		Marketing of fish	Making/Repairing Net	Curing/Processing	Peeling	Labourer	Others	Total			
Trivandrum	38,805	9,278	7,006	1,413	181	3,575	3,870	25,323	2,066	66,194	143,436
Kollam	8,665	1,072	607	318	190	375	3,953	6,515	1,166	16,346	43,210
Alleppey	25,255	664	110	550	5,169	3,046	1,201	10,740	3,158	39,153	101,341
Ernakulam	9,713	526	523	358	1,772	1,838	1,040	6,057	1,693	17,463	42,069
Trichur	7,054	794	160	418	423	293	580	2,668	288	10,010	34,078
Malappuram	16,422	857	38	193	49	3,037	1,409	5,583	1,153	23,158	79,858
Kozhikode	20,119	1,083	69	465	265	4,396	1,509	7,787	1,806	29,712	87,690
Kannur	6,470	1,191	34	153	6	478	238	2,100	1,070	9,640	36,686
Kasargod	7,719	2,511	1,013	13	2	204	558	4,301	910	12,930	33,866
Total	140,222	17,976	9,560	3,881	8,057	17,242	14,358	71,074	13,310	224,606	602,234

TABLE 6. GENDER-WISE FISHING ALLIED ACTIVITIES

District	Male						Female						Total	Fishesfolk population		
	Marketing of fish	Making/Repairing Net	Curing/Processing	Peeling	Labourer	Others	Total	Marketing of fish	Making/Repairing Net	Curing/Processing	Peeling	Labourer			Others	Total
Trivandrum	592	3,611	48	79	2,821	2,054	9,205	8,686	3,395	1,365	102	754	1,816	16,118	25,323	143,436
Kollam	86	82	16	21	286	1,586	2,077	986	525	302	169	89	2,367	4,438	6,515	43,210
Alleppey	408	101	163	172	2,853	630	4,327	256	9	387	4,997	193	571	6,413	10,740	101,341
Ernakulam	314	462	60	62	1,761	794	3,453	212	61	298	1,710	77	246	2,604	6,057	42,069
Trichur	707	156	34	13	276	442	1,628	87	4	384	410	17	138	1,040	2,668	34,078
Malappuram	843	35	58	39	2,998	1,196	5,169	14	3	135	10	39	213	414	5,583	79,858
Kozhikode	1,044	46	100	24	4,144	1,159	6,517	39	23	365	241	252	350	1,270	7,787	87,690
Kannur	918	33	99	6	431	167	1,654	273	1	54	0	47	71	446	2,100	36,686
Kasargod	52	974	12	0	135	419	1,592	2,459	39	1	2	69	139	2,709	4,301	33,866
Total	4,964	5,500	590	416	15,705	8,447	35,622	13,012	4,060	3,291	7,641	1,537	5,911	35,452	71,074	602,234

TABLE 7. RELIGION AND COMMUNITY (NO. OF FAMILIES)

District	Religion			Community
	Hinduism	Islam	Christianity	
			Total	SC/ST
Trivandrum	254	6,193	27,681	155
Kollam	4,936	645	6,318	110
Alleppey	8,766	1,082	11,911	144
Ernakulam	4,084	271	4,521	562
Trichur	4,287	2,262	49	254
Malappuram	294	10,166	2	167
Kozhikode	8,176	7,847	35	57
Kannur	2,603	2,848	478	337
Kasargod	3,622	1,086	69	47
Total	37,022	32,400	51,064	1,833

TABLE 8. MEMBERSHIP IN CO-OPERATIVES

District	Members in		Fisherfolk population
	Fisheries co-operatives	Other co-operatives	
Trivandrum	32,659	11,048	43,707
Kollam	10,557	2,851	13,408
Alleppey	24,819	17,285	42,104
Ernakulam	10,267	16,707	26,974
Trichur	6,507	6,202	12,709
Malappuram	8,496	1,290	9,786
Kozhikode	13,211	3,654	16,865
Kannur	5,385	1,279	6,664
Kasargod	7,505	1,163	8,668
Total	119,406	61,479	180,885
			602,234

TABLE 9. FISHING CRAFT IN THE FISHERY

District	Trawlers	Purse-seiners	Gillnetters	Liners	Ring seiners	Others	Total Mechanized	Motorized	Non-motorized	Total
Trivandrum	0	0	41	6	0	8	55	3,063	5,005	8,123
Kollam	1,259	0	0	2	11	0	1,272	605	425	2,302
Alleppey	0	0	1	0	62	73	136	3,947	1,010	5,093
Emakulam	1,403	50	320	0	67	58	1,898	1,104	1,190	4,192
Trichur	47	0	2	0	92	118	259	456	306	1,021
Malappuram	219	0	16	1	105	100	441	1,607	361	2,409
Kozhikode	663	4	46	1	101	219	1,034	1,976	641	3,651
Kannur	208	0	2	0	5	11	226	503	290	1,019
Kasargod	183	0	0	0	0	0	183	890	294	1,367
Total	3,982	54	428	10	443	587	5,504	14,151	9,522	29,177

TABLE 10. CRAFT OWNED BY FISHERFOLK

Craft \ District	Trivandrum	Kollam	Alleppey	Ernakulam	Trichur	Malappuram	Kozhikode	Kannur	Kasaragod	Total
MECHANIZED										
1 Trawler(<30')	0	117	5	19	16	14	90	3	9	273
Trawler(30'-35')	0	143	4	11	7	28	56	16	49	314
Trawler(36'-40')	2	77	3	2	1	51	32	9	0	177
Trawler(>40')	0	58	5	24	2	5	24	6	1	125
TRAWLERS	2	395	17	56	26	98	202	34	59	889
2 Purse Seiners (<40')	0	0	0	0	0	0	0	0	0	0
Purse Seiners (>40')	0	0	0	1	0	0	0	0	3	4
PURSE SEINERS	0	0	0	1	0	0	0	0	3	4
3 Gill Netter (<30')	32	0	1	0	1	6	35	2	0	77
Gill Netter(>30')	8	0	0	0	1	2	8	0	0	19
GILL NETTERS	40	0	1	0	2	8	43	2	0	96
4 Ring Seiners (<40')	0	5	32	0	3	3	17	1	0	61
Ring Seiners (>40')	0	0	19	11	22	30	7	0	0	89
RING SIENERS	0	5	51	11	25	33	24	1	0	150

TABLE 10. Contd.

Craft \ District	Trivandrum	Kollam	Alleppey	Ernakulam	Trichur	Malappuram	Kozhikode	Kannur	Kasaragod	Total
5 Liners(<30')	3	2	0	0	0	1	0	0	0	6
Liners(>30')	2	0	0	0	0	0	0	0	0	2
LINERS	5	2	0	0	0	1	0	0	0	8
6 Carriers to Pursesainers (<30')	0	0	0	0	8	0	0	0	0	8
Carriers to Pursesainers (>30')	0	0	2	1	0	0	0	0	0	3
PURSE SEINER CARRIERS	0	0	2	1	8	0	0	0	0	11
7 Carriers to Ringseiners (<30')	4	0	31	1	8	16	81	4	0	145
Carriers to Ringseiners (>30')	1	0	20	0	5	20	9	2	0	57
RINGSEINER CARRIERS	5	0	51	1	13	36	90	6	0	202
8 Others	3	0	0	0	0	10	1	0	0	14
TOTAL MECHANIZED	55	402	122	70	74	186	360	43	62	1,374
MOTORIZED										
1 Dugout	22	0	17	0	33	27	18	5	32	154
2 Catamarans	195	3	1	1	1	8	0	1	2	212

TABLE 10. Contd.

Craft \ District	Trivandrum	Kollam	Alleppey	Ernakulam	Trichur	Malappuram	Kozhikode	Kannur	Kasaragod	Total
3 Plank-built	27	0	663	68	97	157	231	7	266	1,516
4 Ring Seiner	539	3	308	25	63	313	32	26	75	1,384
5 Fibre Glass	2,032	476	408	7	26	210	473	345	98	4,075
6 Ferro Cement	5	0	1	0	0	17	2	0	0	25
7 Others	184	0	512	15	24	109	18	86	122	1,070
TOTAL	3,004	482	1,910	116	244	841	774	470	595	8,436
NON-MOTORIZED										
1 Dugout	31	27	74	28	278	44	273	214	45	1,014
2 Catamarans	4,515	146	5	0	3	30	11	12	30	4,752
3 Plank-built	356	88	616	317	10	149	246	22	197	2,001
4 Others	74	137	312	840	10	79	106	20	18	1,596
TOTAL	4,976	398	1,007	1,185	301	302	636	268	290	9,363
GRAND TOTAL	8,035	1,282	3,039	1,371	619	1,329	1,770	781	947	19,173

TABLE 11. SHARING PATTERN OF CRAFT AMONG FISHERFOLK
(No. of families having shares in fishing craft)

Craft \ District	Trivandrum	Kollam	Alleppey	Ernakulam	Trichur	Malappuram	Kozhikode	Kannur	Kasaragod	Total
Mechanized										
1. Trawler(<30')										
<25%	0	1	0	6	3	1	36	1	7	55
25-50%	4	16	1	3	0	4	49	0	10	87
50-75%	0	0	0	0	0	0	0	0	0	0
>75%	0	0	0	0	0	0	0	0	0	0
Total	4	17	1	9	3	5	85	1	17	142
Trawler(30'-35')										
<25%	0	0	0	0	1	0	22	0	58	81
25-50%	0	22	2	3	0	2	42	0	23	94
50-75%	0	1	0	0	0	0	0	0	0	1
>75%	0	0	1	0	0	0	0	0	0	1
Total	0	23	3	3	1	2	64	0	81	177

TABLE 11. Contd.

Craft \ District	Trivandrum	Kollam	Alleppey	Ernakulam	Trichur	Malappuram	Kozhikode	Kannur	Kasaragod	Total
Trawler(36'-40')										
<25%	0	0	0	0	0	6	17	1	4	28
25-50%	0	17	0	2	0	2	47	2	0	70
50-75%	0	0	0	0	0	0	3	1	0	4
>75%	0	0	0	0	0	0	0	0	0	0
Total	0	17	0	2	0	8	67	4	4	102
Trawler(>40')										
<25%	0	0	0	11	0	57	17	1	0	86
25-50%	0	3	1	3	0	0	53	1	0	61
50-75%	0	0	0	0	0	0	0	0	0	0
>75%	0	1	0	0	0	0	0	0	0	1
Total	0	4	1	14	0	57	70	2	0	148
Total trawlers	4	61	5	28	4	72	286	7	102	569
2. Purse Seiners (<40')										
<25%	0	0	0	2	0	0	0	0	0	2

TABLE 11. Contd.

Craft \ District	Trivandrum	Kollam	Alleppey	Ernakulam	Trichur	Malappuram	Kozhikode	Kannur	Kasaragod	Total
25-50%	0	0	0	0	0	0	0	0	0	0
50-75%	0	0	0	0	0	0	0	0	0	0
>75%	0	0	0	0	0	0	0	0	0	0
Total	0	0	0	2	0	0	0	0	0	2
Purse Seiners (>40')										
<25%	0	0	0	328	0	0	0	0	2	330
25-50%	0	0	0	1	2	0	0	0	2	5
50-75%	0	0	0	0	0	0	0	0	0	0
>75%	0	0	0	0	0	0	0	0	0	0
Total	0	0	0	329	2	0	0	0	4	335
Total Purseseiners	0	0	0	331	2	0	0	0	4	337
3. Gill Netter (<30')										
<25%	0	0	0	0	1	3	15	0	0	19
25-50%	2	0	0	2	0	0	4	0	0	8
50-75%	0	0	0	0	0	0	0	0	0	0

TABLE 11. Contd.

Craft \ District	Trivandrum	Kollam	Alleppey	Ernakulam	Trichur	Malappuram	Kozhikode	Kannur	Kasaragod	Total
>75%	0	0	0	0	0	0	0	0	0	0
Total	2	0	0	2	1	3	19	0	0	27
Gill Netter(>30')										
<25%	0	0	0	0	0	56	0	0	0	56
25-50%	1	0	0	0	0	0	0	0	0	1
50-75%	0	0	0	0	0	0	0	0	0	0
>75%	0	0	0	0	0	0	0	0	0	0
Total	1	0	0	0	0	56	0	0	0	57
Total Gillnetters										
	3	0	0	2	1	59	19	0	0	84
4. Ring Seiners (<40')										
<25%	0	26	24	59	102	101	100	0	0	412
25-50%	1	0	2	0	0	3	10	0	0	16
50-75%	0	0	0	0	0	0	0	0	0	0
>75%	0	0	0	0	0	0	0	0	0	0
Total	1	26	26	59	102	104	110	0	0	428

TABLE 11. Contd.

Craft \ District	Trivandrum	Kollam	Alleppey	Ernakulam	Trichur	Malappuram	Kozhikode	Kannur	Kasaragod	Total
Ring Seiners (>40')										
<25%	0	19	50	382	404	457	448	24	0	1,784
25-50%	0	0	3	3	7	2	12	2	0	29
50-75%	0	1	0	0	1	0	1	0	0	3
>75%	0	0	0	0	0	0	0	0	0	0
Total	0	20	53	385	412	459	461	26	0	1,816
Total Ringseiners	1	46	79	444	514	563	571	26	0	2,244
5. Liners(<30')										
<25%	0	0	0	0	0	0	0	0	0	0
25-50%	0	0	0	0	0	0	0	0	0	0
50-75%	0	0	0	0	0	0	0	0	0	0
>75%	0	0	0	0	0	0	0	0	0	0
Total	0	0	0	0	0	0	0	0	0	0
Liners(>30')										
<25%	0	0	0	0	0	0	0	0	0	0

TABLE 11. Contd.

[illegible]

TABLE 11. Contd.

Craft \ District	Trivandrum	Kollam	Alleppey	Ernakulam	Trichur	Malappuram	Kozhikode	Kannur	Kasaragod	Total
>75%	0	0	0	0	0	0	0	0	0	0
Total	0	0	16	318	54	0	0	0	0	388
Total Purseseiner carriers	0	0	22	320	54	0	0	0	0	396
7. Carriers to Ringseiner(<30')										
<25%	0	0	52	15	436	278	565	17	0	1,363
25-50%	0	0	16	0	8	0	37	1	0	62
50-75%	0	0	0	0	0	0	0	0	0	0
>75%	0	0	0	0	0	0	0	0	0	0
Total	0	0	68	15	444	278	602	18	0	1,425
Carriers to Ringseiner(>30')										
<25%	0	0	19	111	236	89	176	17	0	648
25-50%	0	0	4	0	6	0	55	1	0	66
50-75%	0	0	0	0	0	0	2	0	0	2
>75%	0	0	0	0	0	0	0	0	0	0
Total	0	0	23	111	242	89	233	18	0	716

TABLE 11. Contd.

Craft \ District	Trivandrum	Kollam	Alleppey	Ernakulam	Trichur	Malappuram	Kozhikode	Kannur	Kasaragod	Total
Total Ringseiner carriers	0	0	91	126	686	367	835	36	0	2,141
8. Others										
<25%	0	0	0	0	0	64	0	1	0	65
25-50%	0	0	0	0	0	0	0	0	0	0
50-75%	0	0	0	0	0	0	0	0	0	0
>75%	0	0	0	0	0	0	0	0	0	0
Total	0	0	0	0	0	64	0	1	0	65
Total Mechanized										
<25%	0	46	161	1,234	1,237	1,112	1,396	62	71	5,319
25-50%	11	58	35	17	23	13	310	7	35	509
50-75%	0	2	0	0	1	0	6	1	0	10
>75%	0	1	1	0	0	0	0	0	0	2
Total	11	107	197	1,251	1,261	1,125	1,712	70	106	5,840

TABLE 11. Contd.

Craft \ District	Trivandrum	Kollam	Alleppey	Ernakulam	Trichur	Malappuram	Kozhikode	Kannur	Kasaragod	Total
Motorized										
1. Dugout										
<25%	0	0	0	0	22	2	4	0	18	46
25-50%	0	0	3	0	6	3	5	0	11	28
50-75%	0	0	0	0	0	0	0	0	0	0
>75%	1	0	0	0	0	0	0	0	0	1
Total	1	0	3	0	28	5	9	0	29	75
2. Catamarans										
<25%	1	0	1	0	0	0	0	0	0	2
25-50%	8	0	0	0	0	0	0	0	0	8
50-75%	0	0	0	0	0	0	0	0	0	0
>75%	0	0	0	0	0	0	0	0	0	0
Total	9	0	1	0	0	0	0	0	0	10
3. Plank-built										
<25%	0	0	130	110	49	7	34	0	817	1,147

TABLE 11. Contd.

Craft \ District	Trivandrum	Kollam	Alleppey	Ernakulam	Trichur	Malappuram	Kozhikode	Kannur	Kasargod	Total
25-50%	3	0	171	26	42	8	21	0	38	309
50-75%	0	0	4	1	0	0	0	0	0	5
>75%	1	0	0	0	0	0	0	0	0	1
Total	4	0	305	137	91	15	55	0	855	1,462
4. Ring Seiner										
<25%	8	2	677	200	34	103	19	83	766	1,892
25-50%	12	1	123	12	24	25	11	17	30	255
50-75%	1	0	4	0	5	0	0	6	1	17
>75%	10	0	0	0	0	0	0	0	0	10
Total	31	3	804	212	63	128	30	106	797	2,174
5. Fibre Glass										
<25%	15	24	25	0	3	589	176	127	28	987
25-50%	45	61	62	0	6	17	72	36	16	315
50-75%	1	0	0	0	0	0	0	1	0	2

TABLE 11. Contd.

Craft \ District	Trivandrum	Kollam	Alleppey	Ernakulam	Trichur	Malappuram	Kozhikode	Kannur	Kasaragod	Total
>75%	0	0	0	0	0	0	0	0	0	0
Total	61	85	87	0	9	606	248	164	44	1,304
6. Ferro Cement										
<25%	0	0	0	0	0	2	0	0	0	2
25-50%	0	0	0	0	0	9	0	0	0	9
50-75%	0	0	0	0	0	0	0	0	0	0
>75%	0	0	0	0	0	0	0	0	0	0
Total	0	0	0	0	0	11	0	0	0	11
7. Others										
<25%	0	0	136	12	6	72	0	41	63	330
25-50%	2	0	47	9	4	4	1	7	20	94
50-75%	0	0	1	0	0	0	0	8	0	9
>75%	0	0	0	0	0	0	0	0	0	0
Total	2	0	184	21	10	76	1	56	83	433

TABLE 11. Contd.

Craft \ District	Trivandrum	Kollam	Alleppey	Ernakulam	Trichur	Malappuram	Kozhikode	Kannur	Kasaragod	Total
Total Motorized										
<25%	24	26	969	322	114	775	233	251	1,692	4,406
25-50%	70	62	406	47	82	66	110	60	115	1,018
50-75%	2	0	9	1	5	0	0	15	1	33
>75%	12	0	0	0	0	0	0	0	0	12
Total	108	88	1,384	370	201	841	343	326	1,808	5,469
Non-Motorized										
1. Dugout										
<25%	0	0	3	0	5	1	3	3	5	20
25-50%	2	2	0	2	28	6	6	12	7	65
50-75%	0	0	0	0	0	0	0	0	0	0
>75%	0	0	0	0	0	0	0	0	0	0
Total	2	2	3	2	33	7	9	15	12	85

TABLE 11. Contd.

Craft \ District	Trivandrum	Kollam	Alleppey	Ernakulam	Trichur	Malappuram	Kozhikode	Kannur	Kasargod	Total
2. Catamarans										
<25%	1	2	0	0	0	1	0	0	0	4
25-50%	13	0	0	0	0	0	0	0	6	19
50-75%	2	0	0	0	0	0	0	0	0	2
>75%	1	0	0	0	0	0	0	0	0	1
Total	17	2	0	0	0	1	0	0	6	26
3. Plank-built										
<25%	29	0	4	10	0	1	17	0	7	68
25-50%	31	2	48	36	0	9	40	2	28	196
50-75%	1	0	0	0	0	0	0	0	1	2
>75%	0	0	0	0	0	0	0	0	0	0
Total	61	2	52	46	0	10	57	2	36	266
4. Others										
<25%	0	0	5	3	0	0	2	1	1	12
25-50%	2	0	16	63	0	3	3	9	3	99

TABLE 11. Contd.

Craft \ District	Trivandrum	Kollam	Alleppey	Ernakulam	Trichur	Malappuram	Kozhikode	Kannur	Kasaragod	Total
50-75%	0	0	0	0	0	0	0	0	0	0
>75%	0	0	0	0	0	0	0	0	0	0
Total	2	0	21	66	0	3	5	10	4	111
Total Non-motorized										
<25%	30	2	12	13	5	3	22	4	13	104
25-50%	48	4	64	101	28	18	49	23	44	379
50-75%	3	0	0	0	0	0	0	0	1	4
>75%	1	0	0	0	0	0	0	0	0	1
Total	82	6	76	114	33	21	71	27	58	488
Total craft										
<25%	54	74	1,142	1,569	1,356	1,890	1,651	317	1,776	9,829
25-50%	129	124	505	165	133	97	469	90	194	1,906
50-75%	5	2	9	1	6	0	6	16	2	47
>75%	13	1	1	0	0	0	0	0	0	15
Total	201	201	1,657	1,735	1,495	1,987	2,126	423	1,972	11,797

TABLE 12. GEARS OWNED BY FISHERFOLK

Gear \ District	Trivandrum	Kollam	Alleppey	Ernakulam	Trichur	Malappuram	Kozhikode	Kannur	Kasaragod	Total
Trawl net	156	362	834	306	67	520	411	34	210	2,900
Purse seine	0	0	8	3	26	0	1	2	3	43
Boat seine	1,287	35	119	29	87	108	46	0	61	1,772
Fixed bag net	141	11	2	344	65	60	36	6	44	709
Drift net	2,162	960	852	1,556	52	177	362	327	127	6,575
Gill net (Large)	13,305	419	4,172	8	221	795	1,880	1,293	1,069	23,162
Gill net (Medium)	48,242	7,990	7,832	18	3,164	8,217	5,769	8,800	6,727	96,759
Gill net (Small)	18,250	4,203	20,706	102	4,007	14,146	9,524	3,881	7,676	82,495
Total Gillnet pieces	79,797	12,612	32,710	128	7,392	23,158	17,173	13,974	15,472	202,416
Hooks and lines	7,510	1,147	66	122	0	128	821	125	24	9,943
Long lines	1,699	395	13	53	0	30	498	109	59	2,856
Troll lines	7,915	155	11	67	0	4	1	15	18	8,186
Ring seine	9	1	209	64	16	394	31	35	69	828
Shore seines	775	13	350	686	21	361	842	63	191	3,302
Scoop net	977	5	54	130	0	5	50	7	3	1,231
Traps	23	9	6	0	0	3	0	1	0	42
Others	1,103	6	182	211	112	17	233	15	1	1,880

Note :- Shaded rows indicate the number of pieces

TABLE 13. SHARING PATTERN OF GEARS AMONG FISHERFOLK
(No. of families having shares in fishing gears)

Gear \ District	Trivandrum	Kollam	Alleppey	Ernakulam	Trichur	Malappuram	Kozhikode	Kannur	Kasaragod	Total
Trawl net										
<25%	32	3	63	44	8	19	83	9	81	342
25-50%	3	49	129	14	12	11	51	12	18	299
50-75%	0	1	0	0	0	0	0	0	0	1
>75%	0	0	0	0	0	0	0	0	0	0
Total	35	53	192	58	20	30	134	21	99	642
Purse seine										
<25%	0	0	24	36	0	0	0	0	2	62
25-50%	0	0	8	6	2	0	0	0	0	16
50-75%	0	0	0	0	0	0	0	0	0	0
>75%	0	0	1	0	0	0	0	0	0	1
Total	0	0	33	42	2	0	0	0	2	79
Boat seine										
<25%	12	49	139	566	449	229	11	0	34	1,489

TABLE 13. Contd.

Gear \ District	Trivandrum	Kollam	Alleppey	Ernakulam	Trichur	Malappuram	Kozhikode	Kannur	Kasaragod	Total
25-50%	35	5	30	3	9	4	5	0	14	105
50-75%	1	1	1	0	0	0	0	0	0	3
>75%	0	0	0	0	0	0	0	0	0	0
Total	48	55	170	569	458	233	16	0	48	1,597
Fixed bag net										
<25%	20	0	3	0	17	16	4	0	2	62
25-50%	0	0	0	1	1	9	6	0	0	17
50-75%	0	0	0	0	0	0	0	0	0	0
>75%	0	0	0	0	0	0	0	0	0	0
Total	20	0	3	1	18	25	10	0	2	79
Drift net										
<25%	49	23	60	40	7	25	26	13	5	248
25-50%	17	9	88	84	10	7	23	20	16	274
50-75%	0	0	0	0	0	0	0	0	0	0

TABLE 13. Contd.

Gear \ District	Trivandrum	Kollam	Alleppey	Ernakulam	Trichur	Malappuram	Kozhikode	Kannur	Kasaragod	Total
>75%	0	0	0	0	0	0	0	0	0	0
Total	66	32	148	124	17	32	49	33	21	522
Troll lines										
<25%	5	9	3	1	1	0	0	0	0	19
25-50%	3	5	1	3	0	0	1	0	0	13
50-75%	0	0	0	0	0	0	0	0	0	0
>75%	0	0	0	0	0	0	0	0	0	0
Total	8	14	4	4	1	0	1	0	0	32
Ring seine										
<25%	1	0	591	129	57	153	556	108	754	2,349
25-50%	0	0	61	4	7	16	21	20	23	152
50-75%	0	0	3	0	1	0	0	4	0	8
>75%	0	0	0	0	0	0	0	0	0	0
Total	1	0	655	133	65	169	577	132	777	2,509

TABLE 13. Contd.

Gear \ District	Trivandrum	Kollam	Alleppey	Ernakulam	Trichur	Malappuram	Kozhikode	Kannur	Kasaragod	Total
Shore seine										
<25%	46	2	6	0	3	18	3	8	11	97
25-50%	38	0	9	9	0	5	33	1	19	114
50-75%	0	0	0	0	0	1	0	0	0	1
>75%	0	0	0	0	0	0	0	0	0	0
Total	84	2	15	9	3	24	36	9	30	212
Scoop net										
<25%	4	2	17	5	1	7	1	0	0	37
25-50%	1	0	10	1	0	0	1	0	0	13
50-75%	0	0	2	0	0	0	0	0	0	2
>75%	0	0	0	0	0	0	0	0	0	0
Total	5	2	29	6	1	7	2	0	0	52
Traps										
<25%	1	0	0	0	0	0	4	2	0	7
25-50%	0	0	0	0	0	0	0	0	0	0

TABLE 13. Contd.

Gear \ District	Trivandrum	Kollam	Alleppey	Ernakulam	Trichur	Malappuram	Kozhikode	Kannur	Kasaragod	Total
50-75%	0	0	0	0	0	0	0	0	0	0
>75%	0	0	0	0	0	0	0	0	0	0
Total	1	0	0	0	0	0	4	2	0	7
Others										
<25%	0	0	0	9	2	0	3	0	0	14
25-50%	1	0	0	2	2	0	33	4	0	42
50-75%	0	0	0	0	0	0	0	0	0	0
>75%	0	0	0	0	0	0	0	0	0	0
Total	1	0	0	11	4	0	36	4	0	56

**TABLE 14. Electronic equipments, life saving equipments and training acquired
(No. of families)**

District	Electronic gadgets	Life saving equipment	Training acquired
Trivandrum	1,354	623	284
Kollam	304	174	0
Alleppey	191	3	10
Ernakulam	539	22	145
Trichur	247	0	3
Malappuram	626	127	199
Kozhikode	770	61	2
Kannur	85	16	0
Kasargod	108	13	2
Total	4,224	1,039	645

TABLE 15. ADDITIONAL INFORMATION

District	Total Families	No. of families						Only women involved in fishing allied activities
		Involved in fishing			Not involved in fishing			
		No craft	No gear	Neither	Having craft	Having gear		
Trivandrum	34,128	24,740	24,267	23,677	285	492	2,268	
Kollam	11,899	6,438	6,414	6,336	324	320	2,677	
Alleppey	21,759	16,419	16,442	15,975	58	67	455	
Ernakulam	8,876	5,769	5,497	5,183	43	67	509	
Trichur	6,598	4,638	4,710	4,528	30	56	172	
Malappuram	10,462	6,976	7,272	6,765	81	69	187	
Kozhikode	16,058	11,512	11,692	10,922	185	164	335	
Kannur	5,929	3,794	3,837	3,703	35	39	206	
Kasargod	4,777	2,486	2,423	2,349	53	53	182	
Total	120,486	82,772	82,554	79,438	1,094	1,327	6,991	

TABLE 16. INFRASTRUCTURE - HOUSING AND EDUCATION (IN THE VILLAGES)

Districts	No. of villages	No. of Families	Housing		Education			
			Kutcha houses (%)	Pucca houses (%)	Total	Primary	Secondary	College Technical Institutions
Trivandrum	42	34,128	40.18	59.82	33,953	59	32	4 9
Kollam	26	11,899	24.14	75.86	11,838	67	21	1 10
Alleppey	30	21,759	3.37	96.63	21,647	38	21	2 10
Ernakulam	21	8,876	14.52	85.48	8,830	29	16	0 0
Trichur	18	6,598	53.18	46.82	6,564	49	29	2 3
Malappuram	23	10,462	47.81	52.19	10,408	36	22	12 8
Kozhikode	35	16,058	8.18	91.82	15,976	104	27	12 8
Kannur	11	5,929	2.97	97.03	5,899	42	19	3 4
Kasargod	16	4,777	21.35	78.65	4,752	34	15	1 2
Total	222	120,486	24.63	75.37	119,868	458	202	37 54

TABLE 17. INFRASTRUCTURE / FACILITIES (IN THE VILLAGES)

District	No. of villages	Villages electrified	Villages connected by road	Villages having bus stop/stand	Hospitals	Banks	Co-operative Societies	Community centers	Local festivals	Cinema theatres
Trivandrum	42	42	42	42	61	39	53	27	74	7
Kollam	26	26	26	26	80	31	39	22	67	14
Alleppey	30	30	30	30	31	33	39	20	60	9
Ernakulam	21	21	21	21	20	27	25	18	61	6
Trichur	18	18	18	10	30	34	34	13	19	10
Malappuram	23	23	23	21	27	34	38	2	35	10
Kozhikode	35	35	35	35	52	51	75	14	66	11
Kannur	11	11	11	9	24	38	46	10	36	9
Kasargod	16	16	13	9	32	19	32	11	40	7
Total	222	222	219	203	357	306	381	137	458	83

TABLE 18. INFRASTRUCTURE - FISHERY RELATED (IN THE VILLAGES)

District	Boat yards	Ice factories	Cold storages	Freezing plants	Curing yards	Peeling sheds	Fishmeal plants
Trivandrum	25	19	3	2	0	2	0
Kollam	19	45	7	20	10	29	0
Alleppey	18	62	16	15	52	93	0
Ernakulam	17	57	3	17	2	12	0
Trichur	2	12	0	0	12	6	0
Malappuram	1	16	0	0	3	0	0
Kozhikode	21	64	2	2	288	11	4
Kannur	9	25	0	0	47	0	0
Kasargod	0	15	0	0	0	0	0
Total	112	315	31	56	414	153	4

Marine Fisheries Census 2005

VILLAGEWISE TABLES

TABLE 19. POPULATION

SI No.	Name of the Village	House holds	Adults		Children		Population				
			Male	Female	Total	Male	Female	Total	Male	Female	Total
DISTRICT : TRIVANDRUM											
TALUK : CHIRAYINKEEZH											
1	Anjengo	1,434	1,982	1,793	3,775	762	785	1,547	2,744	2,578	5,322
2	Chilakkur	280	624	609	1,233	290	270	560	914	879	1,793
3	Edava	81	249	223	472	88	79	167	337	302	639
4	Kaikara	100	141	132	273	50	72	122	191	204	395
5	Mampally	1,268	1,720	1,529	3,249	772	646	1,418	2,492	2,175	4,667
6	Mariyanad	1,050	1,511	1,359	2,870	638	570	1,208	2,149	1,929	4,078
7	Nedumganda	142	199	196	395	88	95	183	287	291	578
8	Odayam	330	1,045	1,003	2,048	330	352	682	1,375	1,355	2,730
9	Perumathura	812	1,059	1,075	2,134	474	511	985	1,533	1,586	3,119
10	Poothura	460	651	616	1,267	197	230	427	848	846	1,694
11	Puthenthoppu	475	765	762	1,527	306	303	609	1,071	1,065	2,136
12	Puthukurichi	675	1,237	1,168	2,405	456	409	865	1,693	1,577	3,270
13	Thazhampally	469	607	597	1,204	236	191	427	843	788	1,631
14	Vettiyathura	145	261	255	516	110	103	213	371	358	729

TABLE 19. Contd.

SI No.	Name of the Village	House holds	Adults		Children		Population				
			Male	Female	Total	Male	Female	Total	Male	Female	Total
15	Vettoor	773	1,392	1,477	2,869	720	650	1,370	2,112	2,127	4,239
TALUK : NEYYATTINKARA											
16	Adimalathura	1,150	1,612	1,457	3,069	725	737	1,462	2,337	2,194	4,531
17	Chowara	119	170	146	316	55	61	116	225	207	432
18	Karumkulam	506	832	721	1,553	287	297	584	1,119	1,018	2,137
19	Kochuthura	258	346	324	670	137	122	259	483	446	929
20	Kollengode	1,759	2,536	2,458	4,994	830	829	1,659	3,366	3,287	6,653
21	Kovalam	35	42	41	83	26	20	46	68	61	129
22	Pallom	450	550	501	1,051	231	252	483	781	753	1,534
23	Parithiyoor	1,389	1,887	1,756	3,643	956	919	1,875	2,843	2,675	5,518
24	Poovar	1,374	1,567	1,133	2,700	733	784	1,517	2,300	1,917	4,217
25	Pulluvila	1,950	2,476	2,338	4,814	1,463	1,307	2,770	3,939	3,645	7,584
26	Puthiyathura	1,451	2,176	1,998	4,174	844	748	1,592	3,020	2,746	5,766
27	Vizhinjam North	2,095	3,722	3,462	7,184	1,674	1,628	3,302	5,396	5,090	10,486
28	Vizhinjam South	2,865	4,008	3,739	7,747	2,122	1,972	4,094	6,130	5,711	11,841

TABLE 19. Contd.

Sl No.	Name of the Village	House holds	Adults		Children		Population				
			Male	Female	Total	Male	Female	Total	Male	Female	Total
TALUK : TRIVANDRUM											
29	Beemapally	1,408	3,663	3,378	7,041	1,893	1,731	3,624	5,556	5,109	10,665
30	Cheriathura	825	1,080	1,045	2,125	359	325	684	1,439	1,370	2,809
31	Kannanthura	296	426	398	824	148	157	305	574	555	1,129
32	Kochuthoppu	75	108	101	209	44	47	91	152	148	300
33	Kochuveli	629	958	920	1,878	272	266	538	1,230	1,186	2,416
34	Pallithura	400	501	465	966	183	162	345	684	627	1,311
35	Panathura	38	49	55	104	20	15	35	69	70	139
36	Poonthura	2,185	3,364	2,885	6,249	1,489	1,425	2,914	4,853	4,310	9,163
37	Sanghumugham	55	96	111	207	34	40	74	130	151	281
38	Valiaveli	428	585	569	1,154	265	213	478	850	782	1,632
39	Valiyathoppu	650	911	893	1,804	328	320	648	1,239	1,213	2,452
40	Valiyathura	2,322	3,263	3,130	6,393	1,253	1,198	2,451	4,516	4,328	8,844
41	Vettukad	397	617	579	1,196	248	221	469	865	800	1,665
42	Vettuthura	525	692	619	1,311	286	256	542	978	875	1,853
TRIVANDRUM TOTAL		34,128	51,680	48,016	99,696	22,422	21,318	43,740	74,102	69,334	143,436

TABLE 19. Contd.

SI No.	Name of the Village	House holds	Adults		Children		Population				
			Male	Female	Total	Male	Female	Total	Male	Female	Total
DISTRICT : KOLLAM											
TALUK : KARUNAGAPALLY											
1	Alappad	520	305	613	918	218	203	421	523	816	1,339
2	Azheekal	845	1,152	1,147	2,299	375	325	700	1,527	1,472	2,999
3	Cheriazheekal	579	799	723	1,522	255	224	479	1,054	947	2,001
4	Kovilthottam	270	526	470	996	121	122	243	647	592	1,239
5	Kuzhithura	418	217	530	747	195	150	345	412	680	1,092
6	Maruthurkulangara	375	515	446	961	160	151	311	675	597	1,272
7	Pandarathuruthu	390	610	581	1,191	190	199	389	800	780	1,580
8	Ponmana	60	110	89	199	33	25	58	143	114	257
9	Parayakadavu	202	331	314	645	112	119	231	443	433	876
10	Sraikadu	367	277	475	752	138	142	280	415	617	1,032
11	Vellanathuruthu	269	430	427	857	151	145	296	581	572	1,153
TALUK : KOLLAM											
12	Eravipuram	1,092	1,863	1,770	3,633	675	557	1,232	2,538	2,327	4,865
13	Kannimel	173	278	253	531	70	66	136	348	319	667

TABLE 19. Contd.

SI No.	Name of the Village	House holds	Adults		Children		Population				
			Male	Female	Total	Male	Female	Total	Male	Female	Total
14	Karithura	398	594	527	1,121	169	173	342	763	700	1,463
15	Kulasekharapuram	113	181	179	360	50	46	96	231	225	456
16	Mayyanadu	64	106	98	204	30	42	72	136	140	276
17	Moodakkara	544	474	614	1,088	438	432	870	912	1,046	1,958
18	Neendakara	551	879	823	1,702	321	307	628	1,200	1,130	2,330
19	Pallithottam	889	1,510	1,330	2,840	462	474	936	1,972	1,804	3,776
20	Paravoor North	271	203	326	529	144	131	275	347	457	804
21	Paravoor South	284	308	369	677	167	151	318	475	520	995
22	Port(Quilon)	626	923	803	1,726	289	287	576	1,212	1,090	2,302
23	Puthenthura	591	824	742	1,566	279	255	534	1,103	997	2,100
24	Sakthikulangara	567	416	643	1,059	302	232	534	718	875	1,593
25	Thankassery	740	800	911	1,711	343	329	672	1,143	1,240	2,383
26	Wadi	701	939	829	1,768	343	291	634	1,282	1,120	2,402
KOLLAM TOTAL		11,899	15,570	16,032	31,602	6,030	5,578	11,608	21,600	21,610	43,210

TABLE 19. Contd.

SI No.	Name of the Village	House holds	Adults		Children		Population				
			Male	Female	Total	Male	Female	Total	Male	Female	Total
DISTRICT : ALLEPPEY											
TALUK : AMBALAPUZHA											
1	Ambalapuzha	1,266	2,128	2,229	4,357	880	826	1,706	3,008	3,055	6,063
2	Chettikad	750	1,338	1,267	2,605	455	405	860	1,793	1,672	3,465
3	Kanjiramchira	290	512	529	1,041	216	183	399	728	712	1,440
4	Kattoor	894	1,648	1,628	3,276	532	526	1,058	2,180	2,154	4,334
5	Neerkunnam	745	1,257	1,308	2,565	542	460	1,002	1,799	1,768	3,567
6	Pollethai	856	1,501	1,533	3,034	457	446	903	1,958	1,979	3,937
7	Punnapra South	906	1,459	1,562	3,021	628	586	1,214	2,087	2,148	4,235
8	Punnapra North	1,095	1,791	1,823	3,614	725	604	1,329	2,516	2,427	4,943
9	Punthala	375	619	621	1,240	254	227	481	873	848	1,721
10	Purakkad	1,086	1,815	1,780	3,595	695	672	1,367	2,510	2,452	4,962
11	Thottappally	586	1,048	1,024	2,072	363	335	698	1,411	1,359	2,770
12	Thumboli(North)	244	376	403	779	185	146	331	561	549	1,110
13	Thumboli(South)	656	1,097	1,088	2,185	511	404	915	1,608	1,492	3,100
14	Vadakkal(North)	1,144	1,880	1,955	3,835	835	746	1,581	2,715	2,701	5,416

TABLE 19. Contd.

Sl No.	Name of the Village	House holds	Adults		Children		Population				
			Male	Female	Male	Female	Male	Female	Total		
15	Vadakkal(South)	797	1,387	1,430	2,817	540	506	1,046	1,927	1,936	3,863
TALUK : CHERTHALA											
16	Arthungal	756	1,348	1,295	2,643	496	546	1,042	1,844	1,841	3,685
17	Azheekal	743	1,121	1,170	2,291	514	384	898	1,635	1,554	3,189
18	Chennaveli	760	1,385	1,398	2,783	447	454	901	1,832	1,852	3,684
19	Chethy	918	1,634	1,617	3,251	545	527	1,072	2,179	2,144	4,323
20	Ottamassery	1,149	1,883	1,893	3,776	682	680	1,362	2,565	2,573	5,138
21	Pallithodu North	488	852	883	1,735	341	301	642	1,193	1,184	2,377
22	Palithodu South	588	993	1,033	2,026	349	360	709	1,342	1,393	2,735
23	Thaikkal	987	1,675	1,725	3,400	612	496	1,108	2,287	2,221	4,508
TALUK : KARTHIKAPPALLY											
24	Arattupuzha	285	579	533	1,112	171	144	315	750	677	1,427
25	Kalikkadu	700	1,235	1,268	2,503	339	344	683	1,574	1,612	3,186
26	Pallana	324	536	519	1,055	227	205	432	763	724	1,487
27	Pathiyankara	491	862	902	1,764	272	284	556	1,134	1,186	2,320
28	Tharayilkadavu	711	1,104	1,180	2,284	391	344	735	1,495	1,524	3,019

DISTRICT : ERNAKULAM

SI No.	Name of the Village	House holds	Adults			Children			Population		
			Male	Female	Total	Male	Female	Total	Male	Female	Total
29	Thrikkunnapuzha	462	859	842	1,701	306	303	609	1,165	1,145	2,310
30	Valiazheelal	707	1,142	1,180	2,322	366	339	705	1,508	1,519	3,027
ALLEPPEY TOTAL											
		21,759	37,064	37,618	74,682	13,876	12,783	26,659	50,940	50,401	101,341
DISTRICT : ERNAKULAM											
TALUK : KOCHI											
1	Ayyampilly	166	294	272	566	97	85	182	391	357	748
2	Azeekal	400	735	760	1,495	221	203	424	956	963	1,919
3	Chellanam	926	1,650	1,617	3,267	652	567	1,219	2,302	2,184	4,486
4	Cherai	235	405	413	818	122	117	239	527	530	1,057
5	Cheriyakadavu	75	123	136	259	44	27	71	167	163	330
6	Edavanakad	244	452	409	861	111	139	250	563	548	1,111
7	Elamkunnapuzha	595	972	1,072	2,044	370	363	733	1,342	1,435	2,777
8	Fort Cochi	314	561	580	1,141	224	163	387	785	743	1,528
9	Kandakkadavu	400	702	675	1,377	297	197	494	999	872	1,871
10	Kannamaly	620	1,015	1,036	2,051	446	401	847	1,461	1,437	2,898
11	Kuzhupilly	141	259	269	528	112	102	214	371	371	742

TABLE 19. Contd.

SI No.	Name of the Village	House holds	Adults		Children		Population				
			Male	Female	Total	Male	Female	Total	Male	Female	Total
12	Malippuram	300	498	510	1,008	192	174	366	690	684	1,374
13	Manassery	425	772	743	1,515	228	222	450	1,000	965	1,965
14	Maruvakkad	224	404	420	824	112	131	243	516	551	1,067
15	Munambam	871	1,495	1,472	2,967	594	514	1,108	2,089	1,986	4,075
16	Narakkal	1,058	1,821	1,949	3,770	577	521	1,098	2,398	2,470	4,868
17	Nayarambalam	613	1,165	1,192	2,357	335	304	639	1,500	1,496	2,996
18	Ochanthuruth	470	876	896	1,772	275	254	529	1,151	1,150	2,301
19	Pallipuram	291	478	482	960	201	181	382	679	663	1,342
20	Pazhangad	250	480	470	950	202	216	418	682	686	1,368
21	Saudi	258	474	460	934	161	151	312	635	611	1,246
ERNAKULAM TOTAL			8,876	15,631	31,464	5,573	5,032	10,605	21,204	20,865	42,069
DISTRICT : TRICHUR											
TALUK : CHAVAKKAD											
1	Blangad	257	650	603	1,253	126	125	251	776	728	1,504
2	Cheppallipuram	625	994	1,069	2,063	212	246	458	1,206	1,315	2,521
3	Edakkazhiyoor	399	758	814	1,572	492	425	917	1,250	1,239	2,489

TABLE 19. Contd.

Sl No.	Name of the Village	House holds	Adults		Children		Population	
			Male	Female	Male	Female	Male	Female
4	Engandiyoar	250	511	478	105	137	616	615
5	Kadappuram	258	654	673	185	185	839	858
6	Manathala	435	1,096	1,088	330	300	1,426	1,388
7	Manthalamkunnu	245	540	632	250	239	790	871
8	Nattika	403	801	818	207	175	1,008	993
9	Thaikulam	325	602	568	189	163	791	731
10	Vadanappally	125	288	256	48	36	336	292
TALUK : KODUNGALLOOR								
11	Azhikode	975	1,933	1,881	551	495	2,484	2,376
12	Chendrapinni	160	301	291	82	51	383	342
13	Edavilangu	330	577	608	198	217	775	825
14	Eriyad	402	709	748	308	278	1,017	1,026
15	Kaipamangalam	555	1,036	1,040	331	329	1,367	1,369
16	Kulimuttam	200	371	393	112	99	483	492
17	Vemballoor	293	543	576	159	119	702	695

Sl No.	Name of the Village	House holds	Adults		Children		Population					
			Male	Female	Total	Male	Female	Total				
18	Perinjanam	361	667	633	1,300	200	174	374	867	807	1,674	
TRICHUR TOTAL			6,598	13,031	13,169	26,200	4,085	3,793	7,878	17,116	16,962	34,078
DISTRICT : MALAPPURAM												
TALUK : PONNANI												
1	Marakkadavu	323	784	1,117	1,901	492	454	946	1,276	1,571	2,847	
2	Meentheruvu	468	1,283	1,461	2,744	858	701	1,559	2,141	2,162	4,303	
3	Mukkadi	291	752	985	1,737	536	435	971	1,288	1,420	2,708	
4	Palappetty	225	594	571	1,165	172	190	362	766	761	1,527	
5	Puduponnani	511	1,276	1,090	2,366	695	601	1,296	1,971	1,691	3,662	
6	Thekkekadapuram	225	547	539	1,086	259	196	455	806	735	1,541	
7	Veliyankode	248	736	655	1,391	340	298	638	1,076	953	2,029	
TALUK : TIRUR												
8	Alungal Beach	928	2,079	2,125	4,204	1,303	1,281	2,584	3,382	3,406	6,788	
9	Arayankadapuram	691	1,430	1,715	3,145	1,145	1,085	2,230	2,575	2,800	5,375	
10	Cheerankadapuram	439	1,000	1,020	2,020	612	626	1,238	1,612	1,646	3,258	
11	Edakkadappuram	533	1,367	1,360	2,727	725	797	1,522	2,092	2,157	4,249	

TABLE 19. Contd.

Sl No.	Name of the Village	House holds	Adults		Children		Population	
			Male	Female	Male	Female	Male	Female
12	Elarankadappuram	269	706	763	432	450	1,138	1,213
13	Kadalundi Beach	659	1,474	1,629	870	912	2,344	2,541
14	Koottai	350	959	996	563	524	1,522	1,520
15	Kormankadapuram	790	1,876	2,079	1,248	1,182	3,124	3,261
16	Ossankadappuram	475	1,211	1,218	460	543	1,671	1,761
17	Pallivalappu	150	382	428	198	190	580	618
18	Pandararakadapuram	300	619	684	423	403	1,042	1,087
19	Parappanangadi	788	1,357	1,311	863	761	2,220	2,072
20	Paravanna	300	782	781	427	394	1,209	1,175
21	Purathur	453	1,116	1,149	572	536	1,688	1,685
22	Puthiyakadapuram	463	1,096	1,160	695	620	1,791	1,780
23	Thevarkadapuram	583	1,440	1,480	816	793	2,256	2,273
MALAPPURAM TOTAL		10,462	24,866	26,316	14,704	13,972	39,570	40,288
79,858								
DISTRICT : KOZHIKODE								
TALUK : BADAGARA								
1	Azhiyoor	250	580	655	246	242	826	897
				1,235		488		1,723

TABLE 19. Contd.

Sl No.	Name of the Village	House holds	Adults		Children			Population	
			Male	Female	Total	Male	Female	Total	Total
2	Badagara	997	2,287	2,139	4,426	619	658	1,277	2,906 2,797 5,703
3	Chombala	350	695	697	1,392	227	228	455	922 925 1,847
4	Kuriyadi	687	1,226	1,231	2,457	433	417	850	1,659 1,648 3,307
5	Madakkara	193	413	416	829	136	145	281	549 561 1,110
6	Madappally	504	1,103	1,086	2,189	314	348	662	1,417 1,434 2,851
7	Mattungal	274	474	491	965	198	196	394	672 687 1,359
TALUK : KOZHIKODE									
8	Beyepore	752	1,301	1,352	2,653	634	637	1,271	1,935 1,989 3,924
9	Chaliyam	1,205	2,032	1,989	4,021	1,167	1,033	2,200	3,199 3,022 6,221
10	Elathur	612	1,278	1,328	2,606	552	520	1,072	1,830 1,848 3,678
11	Kampuram	500	889	872	1,761	266	295	561	1,155 1,167 2,322
12	Kapaikal	204	415	427	842	218	228	446	633 655 1,288
13	Kozhikode South	591	994	978	1,972	520	522	1,042	1,514 1,500 3,014
14	Marad	400	775	767	1,542	396	351	747	1,171 1,118 2,289
15	Palikkandy	493	662	705	1,367	861	533	1,394	1,523 1,238 2,761
16	Puthiyakadavu	875	1,903	2,216	4,119	811	795	1,606	2,714 3,011 5,725

TABLE 19. Contd.

SI No.	Name of the Village	House holds	Adults			Children			Population		
			Male	Female	Total	Male	Female	Total	Male	Female	Total
17	Puthiyangadi	568	943	963	1,906	766	592	1,358	1,709	1,555	3,264
18	Puthiyappa North	650	1,322	1,294	2,616	535	539	1,074	1,857	1,833	3,690
19	Puthiyappa South	663	1,039	1,033	2,072	375	357	732	1,414	1,390	2,804
20	Thoppayil	450	974	1,067	2,041	477	423	900	1,451	1,490	2,941
21	Vellayil	350	618	595	1,213	223	199	422	841	794	1,635
TALUK : QUILANDY											
22	Cheriyamangadu	401	706	619	1,325	182	159	341	888	778	1,666
23	Edakkadavu/Kappad	395	637	620	1,257	239	230	469	876	850	1,726
24	Ezhukudikkal	499	927	845	1,772	302	309	611	1,229	1,154	2,383
25	Iringal	531	1,087	1,023	2,110	301	294	595	1,388	1,317	2,705
26	Kadaloor	137	267	291	558	98	102	200	365	393	758
27	Kannankadavu	261	459	455	914	190	167	357	649	622	1,271
28	Kollam	358	841	849	1,690	336	313	649	1,177	1,162	2,339
29	Melady	447	935	969	1,904	390	331	721	1,325	1,300	2,625
30	Moodady	170	364	339	703	103	113	216	467	452	919
31	Quilandy	327	778	740	1,518	421	371	792	1,199	1,111	2,310

TABLE 19. Contd.

SI No.	Name of the Village	House holds	Adults		Children			Population				
			Male	Female	Total	Male	Female	Total	Male	Female	Total	
32	Thekkody	225	543	568	1,111	237	191	428	780	759	1,539	
33	Vanmugham	150	369	325	694	151	110	261	520	435	955	
34	Valiyamangadu	281	549	485	1,034	150	156	306	699	641	1,340	
35	Virunnukandy	308	623	625	1,248	234	216	450	857	841	1,698	
KOZHICODE TOTAL			16,058	31,008	31,054	62,062	13,308	12,320	25,628	44,316	43,374	87,690
DISTRICT : KANNUR												
TALUK : KANNUR												
1	Azhikode	805	1,370	1,345	2,715	576	544	1,120	1,946	1,889	3,835	
2	Edakkad-Muzhappilangadi	426	1,122	1,085	2,207	397	390	787	1,519	1,475	2,994	
3	Kannur-City	531	991	1,098	2,089	621	541	1,162	1,612	1,639	3,251	
4	Madayi	692	1,520	1,433	2,953	650	563	1,213	2,170	1,996	4,166	
5	Mattool	408	1,025	953	1,978	317	311	628	1,342	1,264	2,606	
6	Thayyil	600	1,434	1,412	2,846	544	528	1,072	1,978	1,940	3,918	
TALUK : TELLICHERRY												
7	Chailil-Gopalapetta	876	2,081	2,103	4,184	1,173	977	2,150	3,254	3,080	6,334	
8	Dharmadam-Pallissery	350	706	715	1,421	309	247	556	1,015	962	1,977	

TABLE 19. Contd.

SI No.	Name of the Village	House holds	Adults		Children		Population				
			Male	Female	Total	Male	Female	Total	Male	Female	Total
9	New Mahe	578	1,216	1,299	2,515	514	538	1,052	1,730	1,837	3,567
TALUK : THALIPARAMBU											
10	Havvayi	259	505	495	1,000	138	108	246	643	603	1,246
11	Ramanthali	404	1,119	975	2,094	352	346	698	1,471	1,321	2,792
KANNUR TOTAL			13,089	12,913	26,002	5,591	5,093	10,684	18,680	18,006	36,686
DISTRICT : KASARGOD											
TALUK : HOSDURG											
1	Ajanur	275	678	725	1,403	230	250	480	908	975	1,883
2	Hosdurg	200	462	503	965	166	126	292	628	629	1,257
3	Kadangode	234	489	494	983	144	115	259	633	609	1,242
4	Kottikulam	275	788	786	1,574	274	250	524	1,062	1,036	2,098
5	Padannakadappuram	316	817	763	1,580	235	224	459	1,052	987	2,039
6	Pallikara	440	1,320	1,313	2,633	460	423	883	1,780	1,736	3,516
7	PoonjaKadapuram	300	716	773	1,489	186	229	415	902	1,002	1,904
8	Thaikadappuram	219	446	536	982	145	146	291	591	682	1,273
9	Trikaripur Kadappuram	128	345	331	676	75	88	163	420	419	839

TABLE 19. Contd.

Sl No.	Name of the Village	House holds	Adults		Children		Population	
			Male	Female	Male	Female	Male	Female
10	Valiaparamba	169	353	344	697	86	68	154
TALUK : KASARGOD								
11	Bangara-Manjeswar	408	874	861	1,735	703	648	1,351
12	Kalanad (Kizhoor)	325	805	852	1,657	353	342	695
13	Kasba Beach	675	1,756	1,897	3,653	836	790	1,626
14	Kavungoli	132	349	404	753	119	117	236
15	Koyipady	375	978	1,067	2,045	649	635	1,284
16	Shiriya	306	658	719	1,377	285	267	552
KASARGOD TOTAL		4,777	11,834	12,368	24,202	4,946	4,718	9,664
GRAND TOTAL		120,486	213,773	213,319	427,092	90,535	84,607	175,142
						304,308	297,926	602,234

TABLE 20. EDUCATIONAL STATUS

SI No.	Name of the Village	Primary	Secondary	Above Secondary	Total educated	Not educated
DISTRICT : TRIVANDRUM						
TALUK : CHIRAYINKEEZH						
1	Anjengo	1,681	2,062	312	4,055	1,267
2	Chilakkur	261	466	29	756	1,037
3	Edava	135	252	28	415	224
4	Kaikara	119	109	12	240	155
5	Mampally	1,787	1,794	170	3,751	916
6	Mariyanad	1,373	1,644	207	3,224	854
7	Nedumganda	156	159	13	328	250
8	Odayam	372	1,247	226	1,845	885
9	Perumathura	956	1,249	30	2,235	884
10	Poothura	561	767	133	1,461	233
11	Puthenthoppu	609	1,193	261	2,063	73
12	Puthukurichi	840	1,329	73	2,242	1,028
13	Thazhampally	405	785	72	1,262	369

TABLE 20. Contd.

Sl No.	Name of the Village	Primary	Secondary	Above Secondary	Total educated	Not educated
14	Vetthiyathura	242	377	93	712	17
15	Vettoor	1,143	2,049	238	3,430	809
TALUK : NEYYATTINKARA						
16	Adimalathura	1,000	1,334	290	2,624	1,907
17	Chowara	81	163	26	270	162
18	Karumkulam	759	790	208	1,757	380
19	Kochuthura	284	321	151	756	173
20	Kollengode	1,975	2,384	1,094	5,453	1,200
21	Kovalam	38	58	17	113	16
22	Pallom	307	508	26	841	693
23	Parithiyoor	3,115	1,570	251	4,936	582
24	Poovar	733	957	401	2,091	2,126
25	Pulluvila	846	667	353	1,866	5,718
26	Puthiyathura	1,637	2,217	533	4,387	1,379
27	Vizhinjam North	4,209	5,676	254	10,139	347

TABLE 20. Contd.

Sl No.	Name of the Village	Primary	Secondary	Above Secondary	Total educated	Not educated
28	Vizhinjam South	2,106	4,338	845	7,289	4,552
TALUK : TRIVANDRUM						
29	Beemapally	1,293	1,220	185	2,698	7,967
30	Cheriathura	60	721	339	1,120	1,689
31	Kannanthura	208	569	118	895	234
32	Kochuthoppu	69	67	35	171	129
33	Kochuveli	1,959	94	89	2,142	274
34	Pallithura	484	496	99	1,079	232
35	Panathura	65	61	9	135	4
36	Poonthura	1,974	2,505	714	5,193	3,970
37	Sanghumugham	37	143	47	227	54
38	Valiaveli	348	806	180	1,334	298
39	Valiyathoppu	413	374	424	1,211	1,241
40	Valiyathura	1,014	2,232	895	4,141	4,703
41	Vettukad	344	769	234	1,347	318

TABLE 20. Contd.

Sl No.	Name of the Village	Primary	Secondary	Above Secondary	Total educated	Not educated
42	Vettuthura	640	595	90	1,325	528
TRIVANDRUM TOTAL		36,638	47,117	9,804	93,559	49,877
DISTRICT : KOLLAM						
TALUK : KARUNAGAPALLY						
1	Alappad	270	721	305	1,296	43
2	Azheekal	782	1,207	726	2,715	284
3	Cheriazheekal	490	1,032	369	1,891	110
4	Kovilthottam	466	473	232	1,171	68
5	Kuzhithura	230	527	312	1,069	23
6	Maruthurkulangara	264	576	330	1,170	102
7	Pandarathuruthu	409	632	414	1,455	125
8	Ponmana	55	144	41	240	17
9	Parayakadavu	297	341	172	810	66
10	Sraikadu	213	480	208	901	131
11	Vellanathuruthu	371	484	202	1,057	96

TABLE 20. Contd.

SI No.	Name of the Village	Primary	Secondary	Above Secondary	Total educated	Not educated
TALUK : KOLLAM						
12	Eravipuram	2,050	1,895	486	4,431	434
13	Kannimel	192	297	116	605	62
14	Karithura	357	783	212	1,352	111
15	Kulasekharapuram	118	202	103	423	33
16	Mayyanadu	164	81	12	257	19
17	Moodakkara	281	292	65	638	1,320
18	Neendakara	719	948	342	2,009	321
19	Pallithottam	1,240	1,309	236	2,785	991
20	Paravoor North	192	369	79	640	164
21	Paravoor South	311	520	62	893	102
22	Port(Quilon)	387	495	77	959	1,343
23	Puthenthura	448	1,105	394	1,947	153
24	Sakthikulangara	306	643	256	1,205	388
25	Thankassery	795	908	123	1,826	557

TABLE 20. Contd.

Sl No.	Name of the Village	Primary	Secondary	Above Secondary	Total educated	Not educated
26	Wadi	260	368	151	779	1,623
KOLLAM TOTAL		11,667	16,832	6,025	34,524	8,686
DISTRICT : ALLEPPEY						
TALUK : AMBALAPUZHA						
1	Ambalapuzha	1,790	2,545	648	4,983	1,080
2	Chettikad	1,571	1,142	401	3,114	351
3	Kanjiramchira	574	507	174	1,255	185
4	Kattoor	1,444	1,832	589	3,865	469
5	Neerkunnam	1,032	1,058	364	2,454	1,113
6	Pollethai	1,548	1,555	446	3,549	388
7	Punnapra South	1,937	1,864	391	4,192	43
8	Punnapra North	1,899	2,365	602	4,866	77
9	Punthala	544	811	250	1,605	116
10	Purakkad	1,226	2,553	734	4,513	449
11	Thottappally	754	1,155	533	2,442	328

TABLE 20. Contd.

SI No.	Name of the Village	Primary	Secondary	Above Secondary	Total educated	Not educated
12	Thumboli(North)	387	427	144	958	152
13	Thumboli(South)	1,207	1,188	276	2,671	429
14	Vadakkal(North)	2,010	2,147	576	4,733	683
15	Vadakkal(South)	1,144	1,279	476	2,899	964
TALUK : CHERTHALA						
16	Arthungal	1,288	1,413	482	3,183	502
17	Azheekal	1,285	1,335	338	2,958	231
18	Chennaveli	1,412	1,133	285	2,830	854
19	Chethy	1,391	1,916	518	3,825	498
20	Ottamassery	3,591	1,096	169	4,856	282
21	Pallithodu North	1,084	1,079	174	2,337	40
22	Pallithodu South	1,216	1,239	236	2,691	44
23	Thaikkal	2,531	628	327	3,486	1,022
TALUK : KARTHIKAPPALLY						
24	Arattupuzha	304	694	86	1,084	343

TABLE 20. Contd.

Sl No.	Name of the Village	Primary	Secondary	Above Secondary	Total educated	Not educated
25	Kalikkadu	709	1,265	315	2,289	897
26	Pallana	468	585	254	1,307	180
27	Pathiyankara	372	1,025	321	1,718	602
28	Tharayilkadavu	235	268	425	928	2,091
29	Thrikkunnappuzha	539	1,078	204	1,821	489
30	Valiazheekal	249	324	523	1,096	1,931
ALLEPPEY TOTAL		35,741	37,506	11,261	84,508	16,833
DISTRICT : ERNAKULAM						
TALUK : KOCHI						
1	Ayyampilly	180	218	58	456	292
2	Azeekal	421	1,008	210	1,639	280
3	Chellanam	1,726	1,929	311	3,966	520
4	Cherai	277	275	111	663	394
5	Cheriyakadavu	114	108	76	298	32
6	Edavanakad	357	440	94	891	220

TABLE 20. Contd.

SI No.	Name of the Village	Primary	Secondary	Above Secondary	Total educated	Not educated
7	Elamkunnappuzha	967	1,330	244	2,541	236
8	Fort Cochi	561	484	346	1,391	137
9	Kandakkadavu	666	775	150	1,591	280
10	Kannamaly	1,164	1,205	191	2,560	338
11	Kuzhuppilly	210	183	74	467	275
12	Malippuram	433	692	127	1,252	122
13	Manassery	680	589	513	1,782	183
14	Maruvakkad	395	495	108	998	69
15	Munambam	1,021	1,569	800	3,390	685
16	Narakkal	1,570	2,472	467	4,509	359
17	Nayarambalam	940	1,390	272	2,602	394
18	Ochanthuruth	713	1,164	232	2,109	192
19	Pallipuram	336	564	244	1,144	198
20	Pazhangad	350	391	132	873	495

TABLE 20. Contd.

Sl No.	Name of the Village	Primary	Secondary	Above Secondary	Total educated	Not educated
21	Saudi	451	393	291	1,135	111
ERNAKULAM TOTAL		13,532	17,674	5,051	36,257	5,812
DISTRICT : TRICHUR						
TALUK : CHAVAKKAD						
1	Blangad	309	774	122	1,205	299
2	Cheppallipuram	703	1,009	390	2,102	419
3	Edakkazhiyoor	1,189	526	26	1,741	748
4	Engandiyoor	404	543	179	1,126	105
5	Kadappuram	625	725	60	1,410	287
6	Manathala	518	1,452	72	2,042	772
7	Manthalamkunnu	471	501	56	1,028	633
8	Nattika	455	845	293	1,593	408
9	Thalikulam	465	617	216	1,298	224
10	Vadanappally	221	264	93	578	50

TABLE 20. Contd.

SI No.	Name of the Village	Primary	Secondary	Above Secondary	Total educated	Not educated
TALUK : KODUNGALLOOR						
11	Azhikode	1,027	1,969	307	3,303	1,557
12	Chendrapinni	214	281	100	595	130
13	Edavilangu	511	497	174	1,182	418
14	Eriyad	613	720	130	1,463	580
15	Kaipamangalam	787	1,335	282	2,404	332
16	Kulimuttam	256	477	83	816	159
17	Vemballoor	398	681	108	1,187	210
18	Perinjanam	479	816	197	1,492	182
TRICHUR TOTAL		9,645	14,032	2,888	26,565	7,513
DISTRICT : MALAPPURAM						
TALUK : PONNANI						
1	Marakkadavu	943	441	15	1,399	1,448
2	Meentheruvu	1,621	925	43	2,589	1,714
3	Mukkadi	862	880	57	1,799	909

TABLE 20. Contd.

SI No.	Name of the Village	Primary	Secondary	Above Secondary	Total educated	Not educated
4	Palappetty	469	331	99	899	628
5	Puduponnani	1,275	802	97	2,174	1,488
6	Thekkekadapuram	455	504	39	998	543
7	Veliyankode	715	270	68	1,053	976
TALUK : TIRUR						
8	Alungal Beach	2,136	2,706	211	5,053	1,735
9	Arayankadapuram	1,068	2,329	90	3,487	1,888
10	Cheerankadapuram	1,096	1,133	68	2,297	961
11	Edakkadappuram	1,057	1,709	175	2,941	1,308
12	Elarankadappuram	517	788	58	1,363	988
13	Kadalundi Beach	1,653	1,725	101	3,479	1,406
14	Koottai	404	362	12	778	2,264
15	Kormankadapuram	822	704	144	1,670	4,715
16	Ossankadappuram	579	961	56	1,596	1,836
17	Pallivalappu	154	144	32	330	868

TABLE 20. Contd.

Sl No.	Name of the Village	Primary	Secondary	Above Secondary	Total educated	Not educated
18	Pandaradakapuram	251	229	35	515	1,614
19	Parappanangadi	1,151	2,076	73	3,300	992
20	Paravanna	386	179	5	570	1,814
21	Purathur	655	1,299	61	2,015	1,358
22	Puthiyakadapuram	361	450	41	852	2,719
23	Thevarkadapuram	471	561	63	1,095	3,434
MALAPPURAM TOTAL		19,101	21,508	1,643	42,252	37,606
DISTRICT : KOZHIKODE						
TALUK : BADAGARA						
1	Azhiyoor	624	796	122	1,542	181
2	Badagara	2,600	2,301	239	5,140	563
3	Chombala	544	919	206	1,669	178
4	Kuriyadi	866	1,633	389	2,888	419
5	Madakkara	340	564	106	1,010	100
6	Madappally	448	1,602	426	2,476	375

TABLE 20. Contd.

SI No.	Name of the Village	Primary	Secondary	Above Secondary	Total educated	Not educated
7	Mattungal	672	272	39	983	376
TALUK : KOZHIKODE						
8	Bey pore	756	1,415	266	2,437	1,487
9	Chaliyam	2,362	2,339	109	4,810	1,411
10	Elathur	1,661	1,446	273	3,380	298
11	Kampuram	357	1,462	226	2,045	277
12	Kapaikal	406	581	25	1,012	276
13	Kozhikode South	480	898	67	1,445	1,569
14	Marad	514	1,288	105	1,907	382
15	Pallikkandy	474	814	65	1,353	1,408
16	Puthiyakadavu	907	1,985	384	3,276	2,449
17	Puthiyangadi	714	1,097	102	1,913	1,351
18	Puthiyappa North	716	692	202	1,610	2,080
19	Puthiyappa South	1,112	1,325	349	2,786	18
20	Thoppayil	576	938	156	1,670	1,271

TABLE 20. Contd.

SI No.	Name of the Village	Primary	Secondary	Above Secondary	Total educated	Not educated
21	Vellayil	249	1,241	134	1,624	11
TALUK : QUILANDY						
22	Cheriyamangadu	410	843	189	1,442	224
23	Edakkadavu/Kappad	482	815	104	1,401	325
24	Ezhukudikkal	813	1,031	183	2,027	356
25	Iringal	717	1,327	228	2,272	433
26	Kadaloor	203	327	67	597	161
27	Kannankadavu	465	558	100	1,123	148
28	Kollam	845	1,024	198	2,067	272
29	Melady	723	1,213	245	2,181	444
30	Moodady	181	559	32	772	147
31	Quilandy	750	990	153	1,893	417
32	Thekkody	548	676	146	1,370	169
33	Vanmugham	265	555	57	877	78
34	Valiyamangadu	356	646	114	1,116	224

TABLE 20. Contd.

Sl No.	Name of the Village	Primary	Secondary	Above Secondary	Total educated	Not educated
35	Virunnukandy	490	768	164	1,422	276
KOZHIKODE TOTAL		24,626	36,940	5,970	67,536	20,154
DISTRICT : KANNUR						
TALUK : KANNUR						
1	Azhikode	855	1,546	399	2,800	1,035
2	Edakkad-Muzhappilangadi	973	1,236	192	2,401	593
3	Kannur-City	237	1,128	132	1,497	1,754
4	Madayi	716	1,787	521	3,024	1,142
5	Mattool	961	1,304	286	2,551	55
6	Thayyil	472	2,116	218	2,806	1,112
TALUK : TELLICHERRY						
7	Chail-Gopalapetta	2,523	2,559	1,166	6,248	86
8	Dharmadam-Pallissery	411	1,251	171	1,833	144
9	New Mahe	1,688	929	198	2,815	752

TABLE 20. Contd.

SI No.	Name of the Village	Primary	Secondary	Above Secondary	Total educated	Not educated
TALUK : THALIPARAMBU						
10	Havvayi	404	533	190	1,127	119
11	Ramanthali	671	1,314	218	2,203	589
KANNUR TOTAL		9,911	15,703	3,691	29,305	7,381
DISTRICT : KASARGOD						
TALUK : HOSDURG						
1	Ajanur	563	592	107	1,262	621
2	Hosdurg	551	500	84	1,135	122
3	Kadangode	280	640	128	1,048	194
4	Kottikulam	635	975	170	1,780	318
5	Padannakadappuram	676	799	146	1,621	418
6	Pallikara	1,497	1,139	198	2,834	682
7	PoonjaKadapuram	420	802	141	1,363	541
8	Thaikadappuram	247	603	109	959	314
9	Trikaripur Kadappuram	193	380	96	669	170

TABLE 20. Contd.

SI No.	Name of the Village	Primary	Secondary	Above Secondary	Total educated	Not educated
10	Valiaparamba	254	318	134	706	145
TALUK : KASARGOD						
11	Bangara-Manjeswar	488	174	22	684	2,402
12	Kalanad (Kizhoor)	472	1,005	173	1,650	702
13	Kasba Beach	2,732	1,637	436	4,805	474
14	Kavungoli	201	493	95	789	200
15	Koyipady	1,185	1,168	75	2,428	901
16	Shiriya	215	167	46	428	1,501
KASARGOD TOTAL		10,609	11,392	2,160	24,161	9,705
GRAND TOTAL		171,470	218,704	48,493	438,667	163,567

TABLE 21. ACTIVE FISHERFOLK

SI No.	Name of the Village	No. of members engaged in Actual Fishing			Total
		Full time	Part time	Occasional	
DISTRICT : TRIVANDRUM					
TALUK : CHIRAYINKEEZH					
1	Anjengo	1,243	304	60	1,607
2	Chilakkur	439	3	3	445
3	Edava	135	30	2	167
4	Kaikara	138	4	0	142
5	Mampally	1,091	191	92	1,374
6	Mariyanad	1,168	35	17	1,220
7	Nedumganda	170	2	2	174
8	Odayam	571	162	55	788
9	Perumathura	396	485	18	899
10	Poothura	445	125	5	575
11	Puthenthoppu	399	114	66	579
12	Puthukurichi	1,003	12	5	1,020
13	Thazhampally	344	129	15	488

TABLE 21. Contd.

SI No.	Name of the Village	No. of members engaged in Actual Fishing			Total
		Full time	Part time	Occasional	
14	Vetthiyathura	128	52	35	215
15	Vettoor	326	705	215	1,246
TALUK : NEYYATTINKARA					
16	Adimalathura	992	61	63	1,116
17	Chowara	67	4	47	118
18	Karumkulam	637	15	4	656
19	Kochuthura	274	2	0	276
20	Kollengode	1,578	16	236	1,830
21	Kovalam	35	3	1	39
22	Pallom	420	34	9	463
23	Parithiyoor	1,418	30	35	1,483
24	Poovar	994	89	25	1,108
25	Pulluvila	1,679	577	16	2,272
26	Puthiyathura	1,112	286	76	1,474
27	Vizhinjam North	2,827	34	9	2,870

TABLE 21. Contd.

SI No.	Name of the Village	No. of members engaged in Actual Fishing			
		Full time	Part time	Occasional	Total
28	Vizhinjam South	2,721	169	157	3,047
TALUK : TRIVANDRUM					
29	Beemapally	1,365	233	91	1,689
30	Cheriathura	412	7	22	441
31	Kannanthura	270	3	20	293
32	Kochuthoppu	81	0	0	81
33	Kochuveli	636	125	70	831
34	Pallithura	378	9	11	398
35	Panathura	39	1	0	40
36	Poonthura	2,362	100	115	2,577
37	Sanghumugham	55	1	4	60
38	Valiaveli	387	0	45	432
39	Valiyathoppu	439	380	294	1,113
40	Valiyathura	2,122	51	12	2,185
41	Vettukad	361	1	60	422

TABLE 21. Contd.

SI No.	Name of the Village	No. of members engaged in Actual Fishing			Total
		Full time	Part time	Occasional	
42	Vettuthura	542	2	8	552
TRIVANDRUM TOTAL		32,199	4,586	2,020	38,805
DISTRICT : KOLLAM					
TALUK : KARUNAGAPALLY					
1	Alappad	207	10	1	218
2	Azheekal	779	30	1	810
3	Cheriazheekal	411	2	15	428
4	Kovilthottam	296	2	3	301
5	Kuzhithura	111	3	8	122
6	Maruthurkulangara	132	0	7	139
7	Pandarathuruthu	401	14	2	417
8	Ponmana	69	0	1	70
9	Parayakadavu	223	3	2	228
10	Sraikadu	148	4	9	161
11	Vellanathuruthu	302	2	2	306

TABLE 21. Contd.

SI No.	Name of the Village	No. of members engaged in Actual Fishing			Total
		Full time	Part time	Occasional	
TALUK : KOLLAM					
12	Eravipuram	1,060	16	27	1,103
13	Kannimel	186	2	2	190
14	Karithura	237	12	2	251
15	Kulasekharapuram	96	2	0	98
16	Mayyanadu	73	0	3	76
17	Moodakkara	234	5	11	250
18	Neendakara	550	14	6	570
19	Pallithottam	896	22	7	925
20	Paravoor North	100	1	6	107
21	Paravoor South	120	4	1	125
22	Port(Quilon)	345	4	23	372
23	Puthenthura	371	2	12	385
24	Sakthikulangara	211	0	13	224
25	Thankassery	323	42	35	400

TABLE 21. Contd.

Sl No.	Name of the Village	No. of members engaged in Actual Fishing			Total
		Full time	Part time	Occasional	
26	Wadi	374	5	10	389
KOLLAM TOTAL		8,255	201	209	8,665
DISTRICT : ALLEPPEY					
TALUK : AMBALAPUZHA					
1	Ambalapuzha	1,152	27	2	1,181
2	Chettikad	807	41	0	848
3	Kanjiramchira	288	32	18	338
4	Kattoor	1,021	15	30	1,066
5	Neerkunnam	793	8	1	802
6	Pollethai	941	8	8	957
7	Punnapra South	1,087	9	6	1,102
8	Punnapra North	1,134	189	12	1,335
9	Punthala	372	12	1	385
10	Purakkad	1,117	13	1	1,131
11	Thottappally	531	38	2	571

TABLE 21. Contd.

SI No.	Name of the Village	No. of members engaged in Actual Fishing			Total
		Full time	Part time	Occasional	
12	Thumboli(North)	193	52	24	269
13	Thumboli(South)	653	111	40	804
14	Vadakkal(North)	1,197	157	87	1,441
15	Vadakkal(South)	898	148	44	1,090
TALUK : CHERTHALA					
16	Arthungal	789	9	18	816
17	Azheekal	946	13	0	959
18	Chennaveli	887	22	27	936
19	Chethy	1,072	2	6	1,080
20	Ottamassery	1,300	3	0	1,303
21	Pallithodu North	593	45	9	647
22	Pallithodu South	692	66	8	766
23	Thaikkal	958	14	46	1,018
TALUK : KARTHIKAPPALLY					
24	Arattupuzha	356	2	0	358

TABLE 21. Contd.

Sl No.	Name of the Village	No. of members engaged in Actual Fishing			Total
		Full time	Part time	Occasional	
25	Kalikkadu	852	17	0	869
26	Pallana	322	4	0	326
27	Pathiyankara	604	3	2	609
28	Tharayilkadavu	844	3	0	847
29	Thrikkunnappuzha	593	3	0	596
30	Vallazheekal	791	13	1	805
ALLEPPEY TOTAL		23,783	1,079	393	25,255
DISTRICT : ERNAKULAM					
TALUK : KOCHI					
1	Ayyampilly	138	9	0	147
2	Azeekal	453	33	27	513
3	Chellanam	1,191	20	32	1,243
4	Cherai	145	11	2	158
5	Cheriyakadavu	84	0	0	84
6	Edavanakad	287	22	8	317

TABLE 21. Contd.

Sl No.	Name of the Village	No. of members engaged in Actual Fishing			Total
		Full time	Part time	Occasional	
7	Elamkunnappuzha	428	259	99	786
8	Fort Cochi	365	0	0	365
9	Kandakkadavu	67	343	2	412
10	Kannamaly	145	487	11	643
11	Kuzhuppilly	93	5	1	99
12	Malippuram	228	49	23	300
13	Manassery	587	0	0	587
14	Maruvakkad	294	4	6	304
15	Munambam	469	160	64	693
16	Narakkal	944	68	17	1,029
17	Nayarambalam	647	78	49	774
18	Ochanthuruth	528	29	8	565
19	Pallipuram	149	56	19	224
20	Pazhangad	133	4	0	137

TABLE 21. Contd.

Sl No.	Name of the Village	No. of members engaged in Actual Fishing			Total
		Full time	Part time	Occasional	
21	Saudi	332	1	0	333
ERNAKULAM TOTAL		7,707	1,638	368	9,713
DISTRICT : TRICHUR					
TALUK : CHAVAKKAD					
1	Blangad	217	12	17	246
2	Cheppallipuram	569	30	36	635
3	Edakkazhiyoor	328	2	48	378
4	Engandiyoor	88	46	65	199
5	Kadappuram	276	33	21	330
6	Manathala	418	3	32	453
7	Manthalamkunnu	218	3	28	249
8	Nattika	391	34	32	457
9	Thalikulam	229	50	90	369
10	Vadanappally	128	9	0	137

TABLE 21. Contd.

SI No.	Name of the Village	No. of members engaged in Actual Fishing			Total
		Full time	Part time	Occasional	
TALUK : KODUNGALLOOR					
11	Azhikode	910	10	18	938
12	Chendrapinni	156	12	17	185
13	Edavilangu	362	2	5	369
14	Eriyad	443	1	10	454
15	Kaipamangalam	624	9	16	649
16	Kulimuttam	245	0	4	249
17	Vemballoor	325	1	16	342
18	Perinjanam	402	4	9	415
TRICHUR TOTAL		6,329	261	464	7,054
DISTRICT : MALAPPURAM					
TALUK : PONNANI					
1	Marakkadavu	562	1	6	569
2	Meentheruvu	627	1	7	635
3	Mukkadi	428	0	12	440

TABLE 21. Contd.

SI No.	Name of the Village	No. of members engaged in Actual Fishing			Total
		Full time	Part time	Occasional	
4	Palappetty	275	33	32	340
5	Puduponnani	678	2	174	854
6	Thekkekadapuram	266	1	85	352
7	Veliyankode	403	8	49	460
TALUK : TIRUR					
8	Alungal Beach	1,416	62	54	1,532
9	Arayankadapuram	881	90	5	976
10	Cheerankadapuram	538	13	32	583
11	Edakkadappuram	752	35	64	851
12	Elarankadappuram	487	3	40	530
13	Kadalundi Beach	1,103	16	32	1,151
14	Koottai	603	30	48	681
15	Kormankadapuram	1,298	3	2	1,303
16	Ossankadappuram	481	93	53	627
17	Pallivalappu	206	65	22	293

TABLE 21. Contd.

SI No.	Name of the Village	No. of members engaged in Actual Fishing			
		Full time	Part time	Occasional	Total
18	Pandarakadapuram	418	1	6	425
19	Parappanangadi	865	28	27	920
20	Paravanna	454	28	39	521
21	Purathur	593	20	105	718
22	Puthiyakadapuram	542	159	65	766
23	Thevarkadapuram	508	300	87	895
MALAPPURAM TOTAL		14,384	992	1,046	16,422
DISTRICT : KOZHIKODE					
TALUK : BADAGARA					
1	Azhiyoor	301	15	6	322
2	Badagara	1,465	5	0	1,470
3	Chombala	315	22	19	356
4	Kuriyadi	942	23	15	980
5	Madakkara	225	9	17	251
6	Madappally	713	11	0	724

TABLE 21. Contd.

SI No.	Name of the Village	No. of members engaged in Actual Fishing			Total
		Full time	Part time	Occasional	
7	Mattungal	323	20	4	347
TALUK : KOZHIKODE					
8	Bey pore	689	26	49	764
9	Chaliyam	1,608	23	4	1,635
10	Elathur	920	47	27	994
11	Kampuram	301	91	214	606
12	Kapaikal	281	8	1	290
13	Kozhikode South	515	100	1	616
14	Marad	621	13	6	640
15	Palikkandy	442	32	85	559
16	Puthiyakadavu	816	23	2	841
17	Puthiyangadi	643	22	67	732
18	Puthiyappa North	958	1	4	963
19	Puthiyappa South	0	2	3	5
20	Thoppayil	250	169	9	428

TABLE 21. Contd.

SI No.	Name of the Village	No. of members engaged in Actual Fishing			Total
		Full time	Part time	Occasional	
21	Vellayil	525	2	0	527
TALUK : QUILANDY					
22	Cheriyamangadu	552	9	4	565
23	Edakkadavu/Kappad	433	8	6	447
24	Ezhukudikkal	690	7	4	701
25	Iringal	533	0	28	561
26	Kadaloor	171	4	2	177
27	Kannankadavu	323	12	8	343
28	Kollam	582	6	15	603
29	Melady	543	4	9	556
30	Moodady	221	3	0	224
31	Quilandy	484	5	2	491
32	Thekkody	336	4	13	353
33	Vanmugham	177	0	0	177
34	Valiyamangadu	385	25	4	414

TABLE 21. Contd.

SI No.	Name of the Village	No. of members engaged in Actual Fishing			Total
		Full time	Part time	Occasional	
35	Virunnukandy	457	0	0	457
KOZHIKODE TOTAL		18,740	751	628	20,119
DISTRICT : KANNUR					
TALUK : KANNUR					
1	Azhikode	686	0	3	689
2	Edakkad-Muzhappilangadi	435	46	16	497
3	Kannur-City	464	6	0	470
4	Madayi	347	63	44	454
5	Mattool	476	34	15	525
6	Thayyil	855	12	3	870
TALUK : TELLICHERRY					
7	Chalil-Gopalapetta	1,019	15	151	1,185
8	Dharmadam-Pallissery	322	1	0	323
9	New Mahe	768	22	8	798

TABLE 21. Contd.

SI No.	Name of the Village	No. of members engaged in Actual Fishing			Total
		Full time	Part time	Occasional	
TALUK : THALIPARAMBU					
10	Havvayi	42	48	44	134
11	Ramanthali	423	85	17	525
KANNUR TOTAL		5,837	332	301	6,470
DISTRICT : KASARGOD					
TALUK : HOSDURG					
1	Ajanur	494	6	1	501
2	Hosdurg	310	0	2	312
3	Kadangode	275	0	0	275
4	Kottikulam	672	0	0	672
5	Padannakadappuram	28	307	32	367
6	Pallikara	1,017	0	0	1,017
7	PoonjaKadapuram	415	3	5	423
8	Thaikadappuram	263	0	3	266
9	Trikaripur Kadappuram	44	89	36	169

TABLE 21. Contd.

SI No.	Name of the Village	No. of members engaged in Actual Fishing			Total
		Full time	Part time	Occasional	
10	Valiaparamba	23	138	22	183
TALUK : KASARGOD					
11	Bangara-Manjeswar	594	1	1	596
12	Kalanad (Kizhoor)	320	90	68	478
13	Kasba Beach	1,072	0	5	1,077
14	Kavungoli	221	0	9	230
15	Koyipady	680	1	17	698
16	Shiriya	441	13	1	455
KASARGOD TOTAL		6,869	648	202	7,719
GRAND TOTAL		124,103	10,488	5,631	140,222

TABLE 22. FISHING ALLIED OCCUPATION - MEN

Sl No.	Name of the Village	Marketing of fish	Making/ Repairing Net	Curing/ Processing	Peeling	Labourer	Others	Total
DISTRICT : TRIVANDRUM								
TALUK : CHIRAYINKEEZH								
1	Anjengo	6	5	3	0	77	33	124
2	Chilakkur	38	0	0	0	1	0	39
3	Edava	28	0	0	0	1	0	29
4	Kaikara	0	0	0	0	39	3	42
5	Mampally	0	1	5	0	31	60	97
6	Mariyanad	2	0	0	0	0	24	26
7	Nedumganda	1	0	0	0	2	0	3
8	Odayam	34	0	0	0	20	0	54
9	Perumathura	22	0	0	0	28	20	70
10	Poothura	0	0	0	0	31	9	40
11	Puthenthoppu	39	0	0	0	10	4	53
12	Puthukurichi	3	0	0	0	0	7	10
13	Thazhampally	0	10	1	0	6	1	18

TABLE 22. Contd.

Sl No.	Name of the Village	Marketing of fish	Making/ Repairing Net	Curing/ Processing	Peeling	Labourer	Others	Total
14	Vetthiyathura	5	0	0	0	4	0	9
15	Vettoor	21	3	0	0	21	60	105
TALUK : NEYATTINKARA								
16	Adimalathura	5	0	5	16	305	54	385
17	Chowara	1	0	0	0	12	3	16
18	Karumkulam	6	0	0	0	310	23	339
19	Kochuthura	2	0	0	0	223	3	228
20	Kollengode	21	1,140	5	5	1	150	1,322
21	Kovalam	5	13	0	0	0	0	18
22	Pallom	3	0	0	3	1	13	20
23	Parithiyoor	0	0	0	0	3	16	19
24	Poovar	0	0	0	0	0	209	209
25	Pulluvila	1	0	0	0	46	137	184
26	Puthiyathura	7	6	2	3	8	61	87
27	Vizhinjam North	65	2,309	5	5	5	58	2,447

TABLE 22. Contd.

Sl No.	Name of the Village	Marketing of fish	Making/ Repairing Net	Curing/ Processing	Peeling	Labourer	Others	Total
28	Vizhinjam South	39	3	1	6	78	189	316
TALUK : TRIVANDRUM								
29	Beemapally	57	0	2	0	32	50	141
30	Cheriathura	2	29	0	8	113	181	333
31	Kannanthura	0	1	0	0	2	6	9
32	Kochuthoppu	0	0	0	2	0	14	16
33	Kochuveli	7	8	1	0	1	16	33
34	Pallithura	0	0	0	0	0	0	0
35	Panathura	4	29	0	0	0	4	37
36	Poonthura	21	5	0	3	1,171	118	1,318
37	Sanghumugham	0	0	0	0	1	0	1
38	Valiaveli	0	0	0	0	0	3	3
39	Valiyathoppu	133	47	12	24	106	78	400
40	Valiyathura	5	1	5	4	125	445	585
41	Vettukad	6	1	1	0	7	1	16

TABLE 22. Contd.

Sl No.	Name of the Village	Marketing of fish	Making/ Repairing Net	Curing/ Processing	Peeling	Labourer	Others	Total
42	Vettuthura	3	0	0	0	0	1	4
TRIVANDRUM TOTAL		592	3,611	48	79	2,821	2,054	9,205
DISTRICT : KOLLAM								
TALUK : KARUNAGAPALLY								
1	Alappad	0	2	0	0	0	30	32
2	Azheekal	1	0	0	0	0	70	71
3	Cheriazheekal	0	0	0	0	0	100	100
4	Kovilthottam	0	0	0	0	4	20	24
5	Kuzhithura	0	0	0	0	0	22	22
6	Maruthurkulangara	0	0	0	0	0	227	227
7	Pandarathuruthu	2	0	0	0	0	39	41
8	Ponmana	0	0	0	0	4	6	10
9	Parayakadavu	0	0	0	0	0	2	2
10	Sraikadu	0	0	0	0	0	30	30
11	Vellanathuruthu	1	0	0	0	0	18	19

TABLE 22. Contd.

Sl No.	Name of the Village	Marketing of fish	Making/ Repairing Net	Curing/ Processing	Peeling	Labourer	Others	Total
TALUK : KOLLAM								
12	Eravipuram	6	24	1	3	51	141	226
13	Kannimel	1	0	1	0	3	7	12
14	Karithura	0	1	0	0	2	56	59
15	Kulasekharapuram	0	0	0	0	0	29	29
16	Mayyanadu	0	1	0	0	0	3	4
17	Moodakkara	25	3	6	10	116	55	215
18	Neendakara	9	0	1	0	3	69	82
19	Pallihottam	8	22	2	1	7	35	75
20	Paravoor North	0	0	0	0	1	10	11
21	Paravoor South	4	0	0	0	0	14	18
22	Port(Quilon)	4	2	1	3	17	244	271
23	Puthenthura	2	5	0	0	1	157	165
24	Sakthikulangara	13	0	0	3	33	45	94
25	Thankassery	9	20	4	1	26	115	175

TABLE 22. Contd.

Sl No.	Name of the Village	Marketing of fish	Making/ Repairing Net	Curing/ Processing	Peeling	Labourer	Others	Total
26	Wadi	1	2	0	0	18	42	63
KOLLAM TOTAL		86	82	16	21	286	1,586	2,077
DISTRICT : ALLEPPEY								
TALUK : AMBALAPUZHA								
1	Ambalapuzha	63	5	15	111	150	23	367
2	Chettikad	1	0	9	1	1	10	22
3	Kanjiramchira	22	0	0	23	126	5	176
4	Kattoor	16	0	7	0	1	19	43
5	Neerkunnam	21	3	4	8	59	27	122
6	Pollethai	14	0	5	1	1	20	41
7	Punnapra South	10	60	0	3	5	6	84
8	Punnapra North	5	2	2	0	18	9	36
9	Punthala	19	0	7	0	12	6	44
10	Purakkad	20	0	14	4	33	36	107
11	Thottappally	12	0	2	7	38	36	95

TABLE 22. Contd.

Sl No.	Name of the Village	Marketing of fish	Making/ Repairing Net	Curing/ Processing	Peeling	Labourer	Others	Total
12	Thumboli(North)	2	0	0	0	6	23	31
13	Thumboli(South)	14	7	2	0	234	13	270
14	Vadakkal(North)	12	1	6	0	364	12	395
15	Vadakkal(South)	25	2	27	2	848	19	923
TALUK : CHERTHALA								
16	Arthungal	10	1	2	0	885	20	918
17	Azheekal	4	0	0	0	0	4	8
18	Chennaveli	1	2	3	0	4	25	35
19	Chethy	45	0	16	0	4	32	97
20	Ottamassery	0	3	5	0	0	31	39
21	Pallithodu North	4	1	2	0	9	5	21
22	Pallithodu South	3	5	0	1	1	4	14
23	Thaikkal	34	6	14	2	17	113	186
TALUK : KARTHIKAPPALLY								
24	Arattupuzha	0	0	0	0	1	6	7

TABLE 22. Contd.

Sl No.	Name of the Village	Marketing of fish	Making/ Repairing Net	Curing/ Processing	Peeling	Labourer	Others	Total
25	Kalikkadu	0	0	0	0	8	56	64
26	Pallana	14	0	1	6	3	14	38
27	Pathiyankara	27	3	1	0	2	3	36
28	Tharayilkadavu	1	0	5	0	1	5	12
29	Thrikkunnappuzha	7	0	0	0	22	10	39
30	Valiazheekal	2	0	14	3	0	38	57
ALLEPPEY TOTAL		408	101	163	172	2,853	630	4,327
DISTRICT : ERNAKULAM								
TALUK : KOCHI								
1	Ayyampilly	3	0	0	0	0	7	10
2	Azeekal	10	2	5	1	36	3	57
3	Chellanam	5	0	2	0	25	142	174
4	Cherai	5	1	1	0	5	7	19
5	Cheriyakadavu	1	0	0	0	82	0	83
6	Edavanakad	6	0	0	1	1	5	13

TABLE 22. Contd.

SI No.	Name of the Village	Marketing of fish	Making/ Repairing Net	Curing/ Processing	Peeling	Labourer	Others	Total
7	Elamkunnappuzha	17	33	5	8	327	34	424
8	Fort Cochi	7	53	0	26	218	46	350
9	Kandakkadavu	11	3	10	3	3	92	122
10	Kannamaly	25	12	9	2	9	180	237
11	Kuzhuppilly	11	4	5	0	4	5	29
12	Malippuram	20	7	2	0	20	3	52
13	Manassery	3	0	0	1	584	0	588
14	Maruvakkad	1	0	0	0	6	28	35
15	Munambam	89	42	13	8	96	157	405
16	Narakkal	51	255	1	4	3	15	329
17	Nayarambalam	6	10	0	0	3	12	31
18	Ochanthuruth	11	4	1	0	12	7	35
19	Pallipuram	12	23	1	7	14	37	94
20	Pazhangad	10	3	5	1	1	13	33

TABLE 22. Contd.

Sl No.	Name of the Village	Marketing of fish	Making/ Repairing Net	Curing/ Processing	Peeling	Labourer	Others	Total
21	Saudi	10	10	0	0	312	1	333
ERNAKULAM TOTAL		314	462	60	62	1,761	794	3,453
DISTRICT : TRICHUR								
TALUK : CHAVAKKAD								
1	Blangad	57	0	5	2	11	8	83
2	Cheppallipuram	29	1	0	0	1	1	32
3	Edakkazhiyoor	68	2	17	0	18	37	142
4	Engandiyoor	12	0	0	1	25	141	179
5	Kadappuram	16	1	0	0	1	19	37
6	Manathala	87	1	1	0	38	1	128
7	Manthalamkunnu	18	0	3	0	85	89	195
8	Nattika	57	44	1	0	10	23	135
9	Thalikulam	92	94	0	0	1	89	276
10	Vadanappally	4	0	0	0	0	1	5

TABLE 22. Contd.

Sl No.	Name of the Village	Marketing of fish	Making/ Repairing Net	Curing/ Processing	Peeling	Labourer	Others	Total
TALUK : KODUNGALLOOR								
11	Azhikode	91	5	5	10	74	9	194
12	Chendrapinni	10	0	0	0	0	1	11
13	Edavilangu	33	0	0	0	1	6	40
14	Eriyad	41	1	0	0	4	3	49
15	Kaipamangalam	53	4	0	0	3	4	64
16	Kulimuttam	5	0	0	0	0	0	5
17	Vemballoor	11	0	0	0	0	5	16
18	Perinjanam	23	3	2	0	4	5	37
TRICHUR TOTAL		707	156	34	13	276	442	1,628
DISTRICT : MALAPPURAM								
TALUK : PONNANI								
1	Marakkadavu	55	0	0	7	24	10	96
2	Meentheruvu	170	3	10	0	50	188	421
3	Mukkadi	39	0	10	6	28	19	102

TABLE 22. Contd.

Sl No.	Name of the Village	Marketing of fish	Making/ Repairing Net	Curing/ Processing	Peeling	Labourer	Others	Total
4	Palappetty	20	0	0	0	0	29	49
5	Puduponnani	21	5	0	1	0	142	169
6	Thekkekadapuram	33	0	0	0	6	37	76
7	Veliyankode	29	0	0	0	10	65	104
TALUK : TIRUR								
8	Alungal Beach	26	1	2	0	1,434	220	1,683
9	Arayankadapuram	71	0	8	9	79	61	228
10	Cheerankadapuram	42	1	1	2	55	96	197
11	Edakkadappuram	39	2	0	0	43	54	138
12	Elarankadappuram	31	10	1	0	10	8	60
13	Kadalundi Beach	32	1	1	1	935	39	1,009
14	Koottai	1	0	0	0	0	3	4
15	Kormankadapuram	5	0	13	2	189	36	245
16	Ossankadappuram	34	3	2	1	15	76	131
17	Pallivalappu	1	2	0	0	0	1	4

TABLE 22. Contd.

SI No.	Name of the Village	Marketing of fish	Making/ Repairing Net	Curing/ Processing	Peeling	Labourer	Others	Total
18	Pandarakadapuram	1	0	7	0	3	7	18
19	Parappanangadi	39	3	3	8	90	21	164
20	Paravanna	5	0	0	0	0	0	5
21	Purathur	10	0	0	1	13	26	50
22	Puthiyakadapuram	39	4	0	0	6	35	84
23	Thevarkadapuram	100	0	0	1	8	23	132
MALAPPURAM TOTAL		843	35	58	39	2,998	1,196	5,169
DISTRICT : KOZHIKODE								
TALUK : BADAGARA								
1	Azhiyoor	17	0	0	0	3	0	20
2	Badagara	82	1	0	0	23	25	131
3	Chombala	21	0	3	0	52	1	77
4	Kuriyadi	17	0	0	0	10	1	28
5	Madakkara	15	0	0	0	22	7	44
6	Madappally	12	1	3	0	2	1	19

TABLE 22. Contd.

SI No.	Name of the Village	Marketing of fish	Making/ Repairing Net	Curing/ Processing	Peeling	Labourer	Others	Total
7	Mattungal	21	1	0	0	312	0	334
TALUK : KOZHIKODE								
8	Beyepore	29	6	3	2	41	138	219
9	Chaliyam	14	0	8	0	4	22	48
10	Elathur	58	6	7	0	610	32	713
11	Kampuram	0	0	38	1	195	276	510
12	Kapaikal	57	1	0	0	201	25	284
13	Kozhikode South	119	1	0	1	17	11	149
14	Marad	39	0	0	0	572	13	624
15	Pallikkandy	46	4	0	0	1	7	58
16	Puthiyakadavu	93	6	1	0	13	168	281
17	Puthiyangadi	47	3	16	11	58	58	193
18	Puthiyappa North	31	3	4	0	50	25	113
19	Puthiyappa South	27	2	1	1	719	77	827
20	Thoppayil	48	0	0	1	69	60	178

TABLE 22. Contd.

Sl No.	Name of the Village	Marketing of fish	Making/ Repairing Net	Curing/ Processing	Peeling	Labourer	Others	Total
21	Vellayil	0	0	4	0	464	46	514
TALUK : QUILANDY								
22	Cheriyamangadu	6	0	0	0	2	3	11
23	Edakkadavu/Kappad	15	0	1	0	2	1	19
24	Ezhukudikkal	29	0	4	0	28	12	73
25	Iringal	46	1	0	0	6	71	124
26	Kadaloor	3	0	0	0	12	5	20
27	Kannankadavu	10	1	5	0	315	10	341
28	Kollam	8	1	0	0	0	4	13
29	Melady	44	1	0	1	121	11	178
30	Moodady	37	3	0	0	0	0	40
31	Quilandy	30	3	1	0	41	13	88
32	Thekkody	9	0	0	6	169	1	185
33	Vanmugham	0	0	0	0	0	5	5
34	Valiyamangadu	7	1	0	0	0	7	15

TABLE 22. Contd.

Sl No.	Name of the Village	Marketing of fish	Making/ Repairing Net	Curing/ Processing	Peeling	Labourer	Others	Total
35	Virunnukandy	7	0	1	0	10	23	41
KOZHIKODE TOTAL		1,044	46	100	24	4,144	1,159	6,517
DISTRICT : KANNUR								
TALUK : KANNUR								
1	Azhikode	123	2	24	0	87	17	253
2	Edakkad-Muzhappilangadi	92	0	5	0	96	27	220
3	Kannur-City	159	0	4	2	10	3	178
4	Madayi	79	1	28	2	152	14	276
5	Mattool	38	1	7	0	28	11	85
6	Thayyil	36	1	3	0	35	15	90
TALUK : TELLICHERRY								
7	Chalil-Gopalapetta	136	2	22	1	2	3	166
8	Dharmadam-Pallissery	41	1	2	0	9	1	54
9	New Mahe	105	5	1	1	2	60	174

TABLE 22. Contd.

SI No.	Name of the Village	Marketing of fish	Making/Repairing Net	Curing/Processing	Peeling	Labourer	Others	Total
TALUK : THALIPARAMBU								
10	Havvayi	68	1	0	0	4	3	76
11	Ramanthali	41	19	3	0	6	13	82
KANNUR TOTAL		918	33	99	6	431	167	1,654
DISTRICT : KASARGOD								
TALUK : HOSDURG								
1	Ajanur	0	0	0	0	9	42	51
2	Hosdurg	0	0	0	0	21	34	55
3	Kadangode	2	31	6	0	2	65	106
4	Kottikulam	0	0	0	0	2	10	12
5	Padannakadappuram	3	0	0	0	0	18	21
6	Pallikara	2	18	1	0	44	41	106
7	PoonjaKadapuram	2	0	0	0	0	3	5
8	Thaikadappuram	4	0	0	0	12	2	18
9	Trikaripur Kadappuram	0	0	0	0	0	0	0

TABLE 22. Contd.

Sl No.	Name of the Village	Marketing of fish	Making/ Repairing Net	Curing/ Processing	Peeling	Labourer	Others	Total
10	Valiaparamba	0	0	0	0	0	0	0
TALUK : KASARGOD								
11	Bangara-Manjeswar	19	0	0	0	5	52	76
12	Kalanad (Kizhoor)	1	0	1	0	0	10	12
13	Kasba Beach	3	925	4	0	1	60	993
14	Kavungoli	0	0	0	0	0	18	18
15	Koyipady	16	0	0	0	0	56	72
16	Shiriya	0	0	0	0	39	8	47
KASARGOD TOTAL		52	974	12	0	135	419	1,592
GRAND TOTAL		4,964	5,500	590	416	15,705	8,447	35,622

TABLE 23. FISHING ALLIED OCCUPATION - WOMEN

Sl No.	Name of the Village	Marketing of fish	Making/ Repairing Net	Curing/ Processing	Peeling	Labourer	Others	Total
DISTRICT : TRIVANDRUM								
TALUK : CHIRAYINKEEZH								
1	Anjengo	405	5	163	7	55	38	673
2	Chilakkur	19	0	0	0	0	2	21
3	Edava	5	0	0	0	0	0	5
4	Kaikara	14	0	3	0	1	1	19
5	Mampally	317	0	14	0	5	36	372
6	Mariyanad	177	0	0	0	4	23	204
7	Nedumganda	20	0	0	0	0	1	21
8	Odayam	9	0	0	0	0	2	11
9	Perumathura	21	0	1	0	31	360	413
10	Poothura	270	0	0	0	6	8	284
11	Puthenthoppu	32	1	0	0	1	12	46
12	Puthukurichi	223	2	0	0	0	2	227
13	Thazhampally	118	2	52	0	11	6	189

TABLE 23. Contd.

SI No.	Name of the Village	Marketing of fish	Making/ Repairing Net	Curing/ Processing	Peeling	Labourer	Others	Total
14	Vettiyathura	3	0	0	0	1	2	6
15	Vettoor	8	0	0	0	21	27	56
TALUK : NEYYATTINKARA								
16	Adimalathura	466	5	403	6	218	85	1,183
17	Chowara	50	0	48	0	21	17	136
18	Karumkulam	174	1	0	0	2	7	184
19	Kochuthura	117	0	0	0	0	5	122
20	Kollengode	531	1,336	511	30	0	38	2,446
21	Kovalam	0	3	0	0	0	1	4
22	Pallom	223	0	0	2	1	14	240
23	Parithiyoor	705	0	0	0	3	56	764
24	Poovar	237	1	0	0	0	119	357
25	Pulluvila	447	4	0	6	36	194	687
26	Puthiyathura	503	9	19	0	13	69	613
27	Vizhinjam North	13	1,943	3	0	0	19	1,978

TABLE 23. Contd.

SI No.	Name of the Village	Marketing of fish	Making/ Repairing Net	Curing/ Processing	Peeling	Labourer	Others	Total
28	Vizhinjam South	517	1	0	0	13	100	631
TALUK : TRIVANDRUM								
29	Beemapally	6	0	1	1	53	38	99
30	Cheriathura	205	3	0	2	27	99	336
31	Kannanthura	193	0	29	0	0	4	226
32	Kochuthoppu	46	0	0	0	0	0	46
33	Kochuveli	394	2	2	0	1	24	423
34	Pallithura	129	3	0	0	0	6	138
35	Panathura	3	4	0	0	0	2	9
36	Poonthura	558	3	1	0	5	85	652
37	Sanghumugham	38	0	14	0	0	0	52
38	Valiaveli	246	0	21	1	0	1	269
39	Vaiyathoppu	115	48	33	39	176	170	581
40	Vaiyathura	812	17	7	6	49	130	1,021
41	Vettukad	234	1	40	2	0	4	281

TABLE 23. Contd.

Sl No.	Name of the Village	Marketing of fish	Making/ Repairing Net	Curing/ Processing	Peeling	Labourer	Others	Total
42	Vettuthura	83	1	0	0	0	9	93
TRIVANDRUM TOTAL		8,686	3,395	1,365	102	754	1,816	16,118
DISTRICT : KOLLAM								
TALUK : KARUNAGAPALLY								
1	Alappad	6	3	25	5	0	281	320
2	Azheekal	4	0	0	25	2	88	119
3	Cheriazheekal	0	0	0	1	0	51	52
4	Kovilthottam	140	12	8	1	2	4	167
5	Kuzhithura	1	0	0	0	0	278	279
6	Maruthurkulangara	0	0	0	0	0	10	10
7	Pandarathuruthu	3	4	0	2	0	8	17
8	Ponmana	2	8	2	0	0	1	13
9	Parayakadavu	6	6	24	0	1	35	72
10	Sraikadu	5	1	0	1	0	196	203
11	Vellanathuruthu	9	21	11	0	2	15	58

TABLE 23. Contd.

Sl No.	Name of the Village	Marketing of fish	Making/ Repairing Net	Curing/ Processing	Peeling	Labourer	Others	Total
TALUK : KOLLAM								
12	Eravipuram	85	401	26	32	9	38	591
13	Kannimel	32	1	3	15	0	5	56
14	Karithura	36	22	47	22	1	62	190
15	Kulasekharapuram	0	0	0	0	0	5	5
16	Mayyanadu	15	3	10	0	0	4	32
17	Moodakkara	34	4	10	6	25	248	327
18	Neendakara	171	0	30	18	0	14	233
19	Pallihottam	235	1	3	1	0	67	307
20	Paravoor North	5	0	0	0	0	162	167
21	Paravoor South	3	0	0	0	0	147	150
22	Port(Quilon)	20	6	0	0	1	22	49
23	Puthenthura	7	2	0	1	0	55	65
24	Sakthikulangara	72	0	1	38	11	200	322
25	Thankassery	44	13	85	0	34	138	314

TABLE 23. Contd.

Sl No.	Name of the Village	Marketing of fish	Making/ Repairing Net	Curing/ Processing	Peeling	Labourer	Others	Total
26	Wadi	51	17	17	1	1	233	320
KOLLAM TOTAL		986	525	302	169	89	2,367	4,438
DISTRICT : ALLEPPEY								
TALUK : AMBALAPUZHA								
1	Ambalapuzha	2	1	1	1,318	11	5	1,338
2	Chettikad	6	0	59	0	2	1	68
3	Kanjiramchira	7	0	0	12	1	1	21
4	Kattoor	3	1	27	1	43	21	96
5	Neerkunnam	1	0	7	765	3	12	788
6	Pollethai	0	0	1	1	0	3	5
7	Punnapra South	1	1	7	275	10	9	303
8	Punnapra North	30	1	5	143	15	5	199
9	Punthala	5	0	0	295	0	1	301
10	Purakkad	0	0	2	807	13	7	829
11	Thottappally	2	0	4	265	0	23	294

TABLE 23. Contd.

SI No.	Name of the Village	Marketing of fish	Making/ Repairing Net	Curing/ Processing	Peeling	Labourer	Others	Total
12	Thumboli(North)	14	0	4	1	4	3	26
13	Thumboli(South)	36	3	8	7	5	7	66
14	Vadakkal(North)	85	0	13	21	9	2	130
15	Vadakkal(South)	34	0	0	148	8	31	221
TALUK : CHERTHALA								
16	Arthungal	0	0	28	0	26	6	60
17	Azheekal	5	0	10	1	2	7	25
18	Chennaveli	3	1	5	3	0	4	16
19	Chethy	2	0	1	0	2	6	11
20	Ottamassery	0	0	30	2	0	94	126
21	Pallithodu North	1	0	92	11	1	6	111
22	Pallithodu South	3	0	72	9	1	14	99
23	Thaikkal	3	0	7	3	11	177	201
TALUK : KARTHIKAPPALLY								
24	Arattupuzha	0	0	0	0	0	20	20

TABLE 23. Contd.

SI No.	Name of the Village	Marketing of fish	Making/ Repairing Net	Curing/ Processing	Peeling	Labourer	Others	Total
25	Kalikkadu	11	0	0	0	0	50	61
26	Pallana	0	0	0	115	3	38	156
27	Pathiyankara	0	0	0	49	8	1	58
28	Tharayilkadavu	0	1	3	209	8	2	223
29	Thrikkunnappuzha	1	0	1	183	1	1	187
30	Valiazheekal	1	0	0	353	6	14	374
ALLEPPEY TOTAL		256	9	387	4,997	193	571	6,413
DISTRICT : ERNAKULAM								
TALUK : KOCHI								
1	Ayyampilly	5	0	0	28	1	4	38
2	Azeekal	33	5	33	79	19	4	173
3	Chellanam	12	0	10	30	12	18	82
4	Cherai	5	0	0	128	4	2	139
5	Cheriyakadavu	3	0	0	0	0	0	3
6	Edavanakad	8	4	1	68	1	4	86

TABLE 23. Contd.

SI No.	Name of the Village	Marketing of fish	Making/ Repairing Net	Curing/ Processing	Peeling	Labourer	Others	Total
7	Elamkunnappuzha	13	5	72	180	2	10	282
8	Fort Cochi	1	21	0	1	0	7	30
9	Kandakkadavu	2	0	25	34	7	53	121
10	Kannamaly	6	2	41	12	4	106	171
11	Kuzhuppilly	2	0	0	31	0	1	34
12	Malippuram	3	0	12	49	0	1	65
13	Manassery	2	0	0	0	0	0	2
14	Maruvakkad	0	0	2	4	0	0	6
15	Munambam	2	1	8	147	4	23	185
16	Narakkal	97	6	46	560	3	1	713
17	Nayarambalam	1	2	1	57	1	4	66
18	Ochanthuruth	14	3	47	105	7	4	180
19	Pallipuram	1	0	0	101	0	1	103
20	Pazhangad	2	1	0	96	11	3	113

TABLE 23. Contd.

Sl No.	Name of the Village	Marketing of fish	Making/ Repairing Net	Curing/ Processing	Peeling	Labourer	Others	Total
21	Saudi	0	11	0	0	1	0	12
ERNAKULAM TOTAL		212	61	298	1,710	77	246	2,604
DISTRICT : TRICHUR								
TALUK : CHAVAKKAD								
1	Blangad	5	0	0	0	0	0	5
2	Cheppallipuram	0	0	3	0	0	1	4
3	Edakkazhiyoor	2	2	58	1	0	13	76
4	Engandiyoor	28	1	10	0	1	18	58
5	Kadappuram	0	0	2	0	0	52	54
6	Manathala	0	0	0	0	0	1	1
7	Manthalamkunnu	2	0	8	3	1	9	23
8	Nattika	10	0	9	0	2	17	38
9	Thalikulam	23	0	0	0	0	6	29
10	Vadanappally	5	0	0	0	0	3	8

TABLE 23. Contd.

SI No.	Name of the Village	Marketing of fish	Making/ Repairing Net	Curing/ Processing	Peeling	Labourer	Others	Total
TALUK : KODUNGALLOOR								
11	Azhikode	0	1	53	350	6	0	410
12	Chendrapinni	0	0	18	0	0	0	18
13	Edavilangu	0	0	27	18	1	1	47
14	Eriyad	0	0	4	38	2	3	47
15	Kaipamangalam	3	0	155	0	3	3	164
16	Kulimuttam	0	0	3	0	0	6	9
17	Vemballoor	0	0	2	0	0	4	6
18	Perinjanam	9	0	32	0	1	1	43
TRICHUR TOTAL		87	4	384	410	17	138	1,040
DISTRICT : MALAPPURAM								
TALUK : PONNANI								
1	Marakkadavu	0	0	0	0	1	0	1
2	Meentheruvu	0	0	4	0	3	9	16
3	Mukkadi	0	0	0	0	0	1	1

TABLE 23. Contd.

SI No.	Name of the Village	Marketing of fish	Making/ Repairing Net	Curing/ Processing	Peeling	Labourer	Others	Total
4	Palappetty	0	0	0	0	0	8	8
5	Puduponnani	0	0	0	0	0	35	35
6	Thekkekadapuram	0	0	0	0	0	1	1
7	Veliyankode	0	0	11	1	0	8	20
TALUK : TIRUR								
8	Alungal Beach	0	0	0	1	1	22	24
9	Arayankadapuram	2	0	0	1	12	12	27
10	Cheerankadapuram	0	0	0	0	2	3	5
11	Edakkadappuram	3	0	0	0	2	12	17
12	Elarankadappuram	1	0	2	0	0	21	24
13	Kadalundi Beach	0	0	2	2	2	11	17
14	Koottai	0	0	0	0	0	1	1
15	Kormankadapuram	0	0	3	0	9	9	21
16	Ossankadappuram	0	0	0	1	2	10	13
17	Pallivalappu	0	0	0	0	0	5	5

TABLE 23. Contd.

Sl No.	Name of the Village	Marketing of fish	Making/ Repairing Net	Curing/ Processing	Peeling	Labourer	Others	Total
18	Pandaradakapuram	0	0	6	0	1	2	9
19	Parappanangadi	1	0	101	4	1	5	112
20	Paravanna	0	0	0	0	0	1	1
21	Purathur	7	0	0	0	1	1	9
22	Puthiyakadapuram	0	3	6	0	2	17	28
23	Thevarkadapuram	0	0	0	0	0	19	19
MALAPPURAM TOTAL		14	3	135	10	39	213	414
DISTRICT : KOZHIKODE								
TALUK : BADAGARA								
1	Azhiyoor	1	0	0	0	0	0	1
2	Badagara	0	0	0	0	0	4	4
3	Chombala	3	0	37	0	8	0	48
4	Kuriyadi	4	0	0	0	9	24	37
5	Madakkara	0	0	3	0	8	0	11
6	Madappally	1	0	0	0	2	1	4

TABLE 23. Contd.

SI No.	Name of the Village	Marketing of fish	Making/ Repairing Net	Curing/ Processing	Peeling	Labourer	Others	Total
7	Mattungal	0	0	0	0	1	1	2
TALUK : KOZHIKODE								
8	Beyepore	4	12	2	1	0	33	52
9	Chaliyam	0	0	27	92	41	34	194
10	Elathur	0	0	157	35	43	30	265
11	Kampuram	1	1	10	2	0	60	74
12	Kapaikal	0	1	1	0	0	5	7
13	Kozhikode South	0	0	0	0	0	3	3
14	Marad	1	6	4	3	1	4	19
15	Palikkandy	1	0	0	0	0	3	4
16	Puthiyakadavu	1	0	0	7	4	43	55
17	Puthiyangadi	3	0	0	6	1	1	11
18	Puthiyappa North	0	1	10	1	6	26	44
19	Puthiyappa South	1	1	4	19	29	13	67
20	Thoppayil	0	0	0	0	2	30	32

TABLE 23. Contd.

Sl No.	Name of the Village	Marketing of fish	Making/ Repairing Net	Curing/ Processing	Peeling	Labourer	Others	Total
21	Vellayil	0	0	29	0	0	2	31
TALUK : QUILANDY								
22	Cheriyamangadu	0	0	0	0	0	7	7
23	Edakkadavu/Kappad	5	0	41	22	6	4	78
24	Ezhukudikkal	0	0	4	43	1	5	53
25	Iringal	0	0	0	0	17	1	18
26	Kadaloor	0	0	7	0	0	0	7
27	Kannankadavu	0	0	26	5	3	1	35
28	Kollam	3	0	0	0	3	1	7
29	Melady	0	0	0	0	20	3	23
30	Moodady	0	1	0	0	0	0	1
31	Quilandy	6	0	3	0	4	2	15
32	Thekkody	0	0	0	4	37	6	47
33	Vanmugham	0	0	0	0	0	0	0
34	Valiyamangadu	3	0	0	0	0	1	4

TABLE 23. Contd.

SI No.	Name of the Village	Marketing of fish	Making/ Repairing Net	Curing/ Processing	Peeling	Labourer	Others	Total
35	Virunnukandy	1	0	0	1	6	2	10
KOZHIKODE TOTAL		39	23	365	241	252	350	1,270
DISTRICT : KANNUR								
TALUK : KANNUR								
1	Azhikode	29	0	26	0	14	13	82
2	Edakkad-Muzhappilangadi	5	0	0	0	1	3	9
3	Kannur-City	0	0	3	0	0	3	6
4	Madayi	120	0	22	0	31	33	206
5	Mattool	6	0	1	0	0	2	9
6	Thayyil	5	1	0	0	0	3	9
TALUK : TELLICHERRY								
7	Chalil-Gopalapetta	0	0	0	0	1	2	3
8	Dharmadam-Pallissery	0	0	1	0	0	0	1
9	New Mahe	14	0	0	0	0	11	25

TABLE 23. Contd.

SI No.	Name of the Village	Marketing of fish	Making/ Repairing Net	Curing/ Processing	Peeling	Labourer	Others	Total
TALUK : THALIPARAMBU								
10	Havayi	86	0	1	0	0	0	87
11	Ramanthali	8	0	0	0	0	1	9
KANNUR TOTAL		273	1	54	0	47	71	446
DISTRICT : KASARGOD								
TALUK : HOSDURG								
1	Ajanur	223	0	0	0	0	0	223
2	Hosdurg	207	0	0	0	3	0	210
3	Kadangode	128	17	1	0	2	30	178
4	Kottikulam	237	0	0	0	0	3	240
5	Padannakadappuram	2	0	0	0	2	28	32
6	Pallickara	287	19	0	0	12	0	318
7	PoonjaKadapuram	230	0	0	0	1	9	240
8	Thaikadappuram	88	0	0	0	35	3	126
9	Trikaripur Kadappuram	3	0	0	0	0	1	4

TABLE 23. Contd.

SI No.	Name of the Village	Marketing of fish	Making/ Repairing Net	Curing/ Processing	Peeling	Labourer	Others	Total
10	Valiaparamba	2	0	0	0	0	0	2
TALUK : KASARGOD								
11	Bangara-Manjeswar	43	0	0	2	4	33	82
12	Kalanad (Kizhoor)	189	0	0	0	1	16	206
13	Kasba Beach	629	2	0	0	0	14	645
14	Kavungoli	34	0	0	0	0	0	34
15	Koyipady	30	1	0	0	0	0	31
16	Shiriya	127	0	0	0	9	2	138
KASARGOD TOTAL		2,459	39	1	2	69	139	2,709
GRAND TOTAL		13,012	4,060	3,291	7,641	1,537	5,911	35,452

TABLE 24. OCCUPATIONAL STATUS AND MEMBERSHIP IN CO-OPERATIVES

SI No.	Name of the Village	Occupational Status					No. of members in	
		Fishing	Allied Activities			Other than fishing	Fisheries co-operatives	Other co-operatives
			Men	Women	Total			
DISTRICT : TRIVANDRUM								
TALUK : CHIRAYINKEEZH								
1	Anjengo	1,607	124	673	797	18	1,752	489
2	Chilakkur	445	39	21	60	0	0	0
3	Edava	167	29	5	34	0	0	0
4	Kaikara	142	42	19	61	0	104	45
5	Mampally	1,374	97	372	469	27	1,436	868
6	Mariyanad	1,220	26	204	230	36	1,104	470
7	Nedumganda	174	3	21	24	0	118	0
8	Odayam	788	54	11	65	0	0	0
9	Perumathura	899	70	413	483	92	325	68
10	Poothura	575	40	284	324	5	500	275
11	Puthenthoppu	579	53	46	99	93	243	148
12	Puthukurichi	1,020	10	227	237	333	848	94

TABLE 24. Contd.

SI No.	Name of the Village	Occupational Status					No. of members in	
		Fishing	Allied Activities			Other than fishing	Fisheries co-operatives	Other co-operatives
			Men	Women	Total			
13	Thazhampally	488	18	189	207	0	476	53
14	Vettiyathura	215	9	6	15	43	74	45
15	Vettoor	1,246	105	56	161	2	0	0
TALUK : NEYYATTINKARA								
16	Adimalathura	1,116	385	1,183	1,568	61	1,354	627
17	Chowara	118	16	136	152	6	115	35
18	Karumkulam	656	339	184	523	7	732	509
19	Kochuthura	276	228	122	350	1	339	311
20	Kollengode	1,830	1,322	2,446	3,768	100	1,683	1,246
21	Kovalam	39	18	4	22	0	23	7
22	Pallom	463	20	240	260	1	584	0
23	Parithiyoor	1,483	19	764	783	0	1,545	31
24	Poovar	1,108	209	357	566	0	531	160
25	Pulluvila	2,272	184	687	871	21	1,878	1,544

TABLE 24. Contd.

Sl No.	Name of the Village	Occupational Status				No. of members in	
		Fishing	Allied Activities		Other than fishing	Fisheries co-operatives	Other co-operatives
			Men	Women			
26	Puthiyathura	1,474	87	613	700	1,523	780
27	Vizhinjam North	2,870	2,447	1,978	4,425	2,455	77
28	Vizhinjam South	3,047	316	631	947	3,147	1,490
TALUK : TRIVANDRUM							
29	Beemapally	1,689	141	99	240	764	11
30	Cheriathura	441	333	336	669	579	196
31	Kannanthura	293	9	226	235	405	0
32	Kochuthoppu	81	16	46	62	84	4
33	Kochuveli	831	33	423	456	970	190
34	Pallithura	398	0	138	138	263	3
35	Panathura	40	37	9	46	43	0
36	Poonthura	2,577	1,318	652	1,970	2,534	184
37	Sanghumugham	60	1	52	53	106	0
38	Valiaveli	432	3	269	272	530	3

TABLE 24. Contd.

SI No.	Name of the Village	Occupational Status					No. of members in	
		Fishing	Allied Activities		Other than fishing	Fisheries co-operatives	Other co-operatives	
			Men	Women				Total
39	Valiyathoppu	1,113	400	581	981	330	526	540
40	Valiyathura	2,185	585	1,021	1,606	329	2,068	524
41	Vettukad	422	16	281	297	54	535	15
42	Vettuthura	552	4	93	97	1	363	6
TRIVANDRUM TOTAL		38,805	9,205	16,118	25,323	2,066	32,659	11,048
DISTRICT : KOLLAM								
TALUK : KARUNAGAPALLY								
1	Alappad	218	32	320	352	51	418	222
2	Azheekal	810	71	119	190	53	836	3
3	Cheriazheekal	428	100	52	152	51	502	271
4	Kovilthottam	301	24	167	191	1	468	177
5	Kuzhithura	122	22	279	301	78	340	268
6	Maruthurkulangara	139	227	10	237	79	108	153
7	Pandarathuruthu	417	41	17	58	37	402	1

TABLE 24. Contd.

Sl No.	Name of the Village	Occupational Status					No. of members in	
		Fishing	Allied Activities		Other than fishing	Total	Fisheries co-operatives	Other co-operatives
			Men	Women				
8	Ponmana	70	10	13	23	15	74	37
9	Parayakadavu	228	2	72	74	4	231	141
10	Sraikadu	161	30	203	233	16	384	38
11	Vellanathuruthu	306	19	58	77	4	281	84
TALUK : KOLLAM								
12	Eravipuram	1,103	226	591	817	72	1,094	422
13	Kannimel	190	12	56	68	6	171	32
14	Karithura	251	59	190	249	56	370	0
15	Kulasekharapuram	98	29	5	34	56	86	4
16	Mayyanadu	76	4	32	36	0	75	27
17	Moodakkara	250	215	327	542	42	372	55
18	Neendakara	570	82	233	315	33	695	46
19	Pallithottam	925	75	307	382	206	888	21
20	Paravoor North	107	11	167	178	44	95	0

TABLE 24. Contd.

SI No.	Name of the Village	Occupational Status				No. of members in	
		Fishing	Allied Activities		Other than fishing	Fisheries co-operatives	Other co-operatives
			Men	Women			
21	Paravoor South	125	18	150	168	18	11
22	Port(Quilon)	372	271	49	320	468	287
23	Puthenthura	385	165	65	230	539	360
24	Sakthikulangara	224	94	322	416	432	3
25	Thankassery	400	175	314	489	626	28
26	Wadi	389	63	320	383	584	160
KOLLAM TOTAL		8,665	2,077	4,438	6,515	10,557	2,851
DISTRICT : ALLEPPEY							
TALUK : AMBALAPUZHA							
1	Ambalapuzha	1,181	367	1,338	1,705	1,541	485
2	Chettikad	848	22	68	90	779	834
3	Kanjiramchira	338	176	21	197	261	304
4	Kattoor	1,066	43	96	139	941	1,405
5	Neerkunnam	802	122	788	910	1,003	226

TABLE 24. Contd.

SI No.	Name of the Village	Occupational Status					No. of members in	
		Fishing	Allied Activities		Other than fishing	Total	Fisheries co-operatives	Other co-operatives
			Men	Women				
6	Pollethai	957	41	5	46	22	743	1,121
7	Punnapra South	1,102	84	303	387	18	1,058	575
8	Punnapra North	1,335	36	199	235	22	1,094	1,135
9	Punthala	385	44	301	345	9	488	283
10	Purakkad	1,131	107	829	936	37	1,564	730
11	Thottappally	571	95	294	389	102	812	289
12	Thumboli(North)	269	31	26	57	103	180	330
13	Thumboli(South)	804	270	66	336	253	601	749
14	Vadakkal(North)	1,441	395	130	525	383	1,166	1,137
15	Vadakkal(South)	1,090	923	221	1,144	191	856	1,106
TALUK : CHERTHALA								
16	Arthungal	816	918	60	978	6	872	1,099
17	Azheekal	959	8	25	33	34	1,020	490
18	Chennaveli	936	35	16	51	4	688	863

TABLE 24. Contd.

SI No.	Name of the Village	Occupational Status				No. of members in		
		Fishing	Allied Activities		Other than fishing	Fisheries co-operatives	Other co-operatives	
			Men	Women				
19	Chethy	1,080	97	11	108	43	1,103	1,346
20	Ottamassery	1,303	39	126	165	762	1,245	35
21	Pallithodu North	647	21	111	132	18	616	248
22	Pallithodu South	766	14	99	113	99	743	342
23	Thaikkal	1,018	186	201	387	782	1,021	1,366
TALUK : KARTHIKAPPALLY								
24	Arattupuzha	358	7	20	27	2	280	6
25	Kalikkadu	869	64	61	125	5	770	10
26	Pallana	326	38	156	194	10	491	154
27	Pathiyankara	609	36	58	94	23	596	225
28	Tharayilkadavu	847	12	223	235	18	804	31
29	Thrikkunnappuzha	596	39	187	226	15	565	340
30	Valiazheekal	805	57	374	431	25	918	21
ALLEPPEY TOTAL		25,255	4,327	6,413	10,740	3,158	24,819	17,285

TABLE 24. Contd.

SI No.	Name of the Village	Occupational Status					No. of members in	
		Fishing	Allied Activities			Other than fishing	Fisheries co-operatives	Other co-operatives
			Men	Women	Total			
DISTRICT : ERNAKULAM								
TALUK : KOCHI								
1	Ayyampilly	147	10	38	48	0	164	544
2	Azeekal	513	57	173	230	153	324	299
3	Chellanam	1,243	174	82	256	93	1,239	985
4	Cherai	158	19	139	158	0	225	790
5	Cheriyakadavu	84	83	3	86	5	83	73
6	Edavanakad	317	13	86	99	42	366	633
7	Elamkunnappuzha	786	424	282	706	207	699	1,493
8	Fort Cochi	365	350	30	380	25	353	496
9	Kandakkadavu	412	122	121	243	7	469	81
10	Kannamaly	643	237	171	408	37	719	71
11	Kuzhuppilly	99	29	34	63	0	117	510
12	Malippuram	300	52	65	117	143	320	688

TABLE 24. Contd.

SI No.	Name of the Village	Occupational Status					No. of members in	
		Fishing	Allied Activities		Other than fishing	Fisheries co-operatives		
			Men	Women			Total	
13	Manassery	587	588	2	590	41	595	695
14	Maruvakkad	304	35	6	41	17	313	266
15	Munambam	693	405	185	590	170	826	2,143
16	Narakkal	1,029	329	713	1,042	379	1,322	2,788
17	Nayarambalam	774	31	66	97	79	892	1,684
18	Ochanthuruth	565	35	180	215	195	435	438
19	Pallipuram	224	94	103	197	73	273	703
20	Pazhangad	137	33	113	146	0	212	847
21	Saudi	333	333	12	345	27	321	480
ERNAKULAM TOTAL		9,713	3,453	2,604	6,057	1,693	10,267	16,707
DISTRICT : TRICHUR								
TALUK : CHAVAKKAD								
1	Blangad	246	83	5	88	4	218	2
2	Cheppallipuram	635	32	4	36	1	394	286

TABLE 24. Contd.

SI No.	Name of the Village	Occupational Status					No. of members in	
		Fishing	Allied Activities		Other than fishing	Fisheries co-operatives	Other co-operatives	
			Men	Women				Total
3	Edakkazhiyoor	378	142	76	218	1	255	0
4	Engandiyoor	199	179	58	237	1	142	144
5	Kadappuram	330	37	54	91	5	249	143
6	Manathala	453	128	1	129	0	326	3
7	Manthalamkunnu	249	195	23	218	0	188	9
8	Nattika	457	135	38	173	37	417	482
9	Thalikulam	369	276	29	305	66	295	301
10	Vadanappally	137	5	8	13	11	121	30
TALUK : KODUNGALLOOR								
11	Azhikode	938	194	410	604	40	990	1,535
12	Chendrapinni	185	11	18	29	9	144	52
13	Edavilangu	369	40	47	87	2	339	297
14	Eriyad	454	49	47	96	1	447	321
15	Kaipamangalam	649	64	164	228	1	855	891

TABLE 24. Contd.

SI No.	Name of the Village	Occupational Status				No. of members in	
		Fishing	Allied Activities		Other than fishing	Fisheries co-operatives	Other co-operatives
			Men	Women			
16	Kulimuttam	249	5	9	14	241	396
17	Vemballoor	342	16	6	22	298	517
18	Perinjanam	415	37	43	80	588	793
TRICHUR TOTAL		7,054	1,628	1,040	2,668	6,507	6,202
DISTRICT : MALAPPURAM							
TALUK : PONNANI							
1	Marakkadavu	569	96	1	97	12	0
2	Meentheruvu	635	421	16	437	0	0
3	Mukkadi	440	102	1	103	0	0
4	Palappetty	340	49	8	57	101	1
5	Puduponnani	854	169	35	204	280	0
6	Thekkekadapuram	352	76	1	77	149	1
7	Veliyankode	460	104	20	124	139	5

TABLE 24. Contd.

SI No.	Name of the Village	Occupational Status					No. of members in	
		Fishing	Allied Activities		Other than fishing	Fisheries co-operatives	Other co-operatives	
			Men	Women				Total
TALUK : TIRUR								
8	Alungal Beach	1,532	1,683	24	1,707	15	1,484	721
9	Arayankadapuram	976	228	27	255	2	719	39
10	Cheerankadapuram	583	197	5	202	89	298	56
11	Edakkadappuram	851	138	17	155	40	465	67
12	Elarankadappuram	530	60	24	84	3	385	47
13	Kadalundi Beach	1,151	1,009	17	1,026	118	988	139
14	Koottai	681	4	1	5	0	472	27
15	Kormankadapuram	1,303	245	21	266	0	1	0
16	Ossankadappuram	627	131	13	144	20	495	59
17	Pallivalappu	293	4	5	9	0	30	0
18	Pandaradakadapuram	425	18	9	27	0	0	0
19	Parappanangadi	920	164	112	276	4	569	56
20	Paravanna	521	5	1	6	0	439	0

TABLE 24. Contd.

SI No.	Name of the Village	Occupational Status				No. of members in	
		Fishing	Allied Activities		Other than fishing	Fisheries co-operatives	Other co-operatives
			Men	Women			
21	Purathur	718	50	9	59	486	24
22	Puthiyakadapuram	766	84	28	112	303	11
23	Thevarkadapuram	895	132	19	151	681	37
MALAPPURAM TOTAL		16,422	5,169	414	5,583	8,496	1,290
DISTRICT : KOZHIKODE							
TALUK : BADAGARA							
1	Azhiyoor	322	20	1	21	259	161
2	Badagara	1,470	131	4	135	1,256	3
3	Chombala	356	77	48	125	404	268
4	Kuriyadi	980	28	37	65	1,228	232
5	Madakkara	251	44	11	55	246	96
6	Madappally	724	19	4	23	651	515
7	Mattungal	347	334	2	336	254	59

TABLE 24. Contd.

SI No.	Name of the Village	Occupational Status				No. of members in	
		Fishing	Allied Activities		Other than fishing	Fisheries co-operatives	Other co-operatives
			Men	Women			
TALUK : KOZHIKODE							
8	Beypore	764	219	52	271	589	72
9	Chaliyam	1,635	48	194	242	437	57
10	Elathur	994	713	265	978	615	58
11	Kampuram	606	510	74	584	0	0
12	Kapaikal	290	284	7	291	172	1
13	Kozhikode South	616	149	3	152	378	199
14	Marad	640	624	19	643	524	0
15	Pallikkandy	559	58	4	62	437	19
16	Puthiyakadavu	841	281	55	336	0	0
17	Puthiyangadi	732	193	11	204	606	57
18	Puthiyappa North	963	113	44	157	214	125
19	Puthiyappa South	5	827	67	894	204	22
20	Thoppayil	428	178	32	210	9	0

TABLE 24. Contd.

SI No.	Name of the Village	Occupational Status				No. of members in	
		Fishing	Allied Activities		Other than fishing	Fisheries co-operatives	Other co-operatives
			Men	Women			
21	Vellayil	527	514	31	545	0	0
TALUK : QUILANDY							
22	Cheriyamangadu	565	11	7	18	566	180
23	Edakkadavu/Kappad	447	19	78	97	28	380
24	Ezhukudikkal	701	73	53	126	644	0
25	Iringal	561	124	18	142	552	304
26	Kadaloor	177	20	7	27	180	12
27	Kannankadavu	343	341	35	376	352	47
28	Kollam	603	13	7	20	493	4
29	Melady	556	178	23	201	554	272
30	Moodady	224	40	1	41	129	64
31	Quilandy	491	88	15	103	404	85
32	Thekkody	353	185	47	232	312	175
33	Vanmugham	177	5	0	5	168	31

TABLE 24. Contd.

SI No.	Name of the Village	Occupational Status				No. of members in		
		Fishing	Allied Activities		Other than fishing	Fisheries co-operatives	Other co-operatives	
			Men	Women				
34	Valiyamangadu	414	15	4	19	55	346	155
35	Virunnukandy	457	41	10	51	2	0	1
KOZHIKODE TOTAL		20,119	6,517	1,270	7,787	1,806	13,211	3,654
DISTRICT : KANNUR								
TALUK : KANNUR								
1	Azhikode	689	253	82	335	147	726	180
2	Edakkad-Muzhappilangadi	497	220	9	229	36	358	47
3	Kannur-City	470	178	6	184	1	418	8
4	Madayi	454	276	206	482	397	469	289
5	Mattool	525	85	9	94	155	464	131
6	Thayyil	870	90	9	99	55	775	239
TALUK : TELLICHERRY								
7	Chalil-Gopalapetta	1,185	166	3	169	0	590	1
8	Dharmadam-Pallissery	323	54	1	55	42	306	74

TABLE 24. Contd.

SI No.	Name of the Village	Occupational Status				No. of members in	
		Fishing	Allied Activities		Other than fishing	Fisheries co-operatives	Other co-operatives
			Men	Women			
9	New Mahe	798	174	25	199	679	82
TALUK : THALIPARAMBU							
10	Havvayi	134	76	87	163	217	113
11	Ramanthali	525	82	9	91	383	115
KANNUR TOTAL		6,470	1,654	446	2,100	5,385	1,279
DISTRICT : KASARGOD							
TALUK : HOSDURG							
1	Ajanur	501	51	223	274	679	0
2	Hosdurg	312	55	210	265	397	0
3	Kadangode	275	106	178	284	264	22
4	Kottikulam	672	12	240	252	692	0
5	Padannakadappuram	367	21	32	53	311	146
6	Pallikara	1,017	106	318	424	736	70
7	Poonjakadapuram	423	5	240	245	166	37

TABLE 24. Contd.

SI No.	Name of the Village	Occupational Status					No. of members in	
		Fishing	Allied Activities		Other than fishing	Fisheries co-operatives	Other co-operatives	
			Men	Women				Total
8	Thaikadappuram	266	18	126	144	2	243	150
9	Trikaripur Kadappuram	169	0	4	4	72	162	96
10	Valiaparamba	183	0	2	2	110	171	145
TALUK : KASARGOD								
11	Bangara-Manjeswar	596	76	82	158	7	489	13
12	Kalanad (Kizhoor)	478	12	206	218	77	569	261
13	Kasba Beach	1,077	993	645	1,638	428	1,529	53
14	Kavungoli	230	18	34	52	1	194	0
15	Koyipady	698	72	31	103	0	643	0
16	Shiriya	455	47	138	185	30	260	170
KASARGOD TOTAL		7,719	1,592	2,709	4,301	910	7,505	1,163
GRAND TOTAL		140,222	35,622	35,452	71,074	13,310	119,406	61,479

TABLE 25. RELIGION AND COMMUNITY (NO. OF FAMILIES)

SI No.	Name of the Village	Religion			Total Households	Community (SC/ST)
		Hinduism	Islam	Christianity		
DISTRICT : TRIVANDRUM						
TALUK : CHIRAYINKEEZH						
1	Anjengo	1	0	1,433	1,434	0
2	Chilakkur	0	280	0	280	0
3	Edava	0	81	0	81	0
4	Kaikara	2	0	98	100	0
5	Mampally	0	0	1,268	1,268	0
6	Mariyanad	0	0	1,050	1,050	0
7	Nedumganda	5	133	4	142	0
8	Odayam	0	330	0	330	0
9	Perumathura	0	806	6	812	0
10	Poothura	0	0	460	460	0
11	Puthenthoppu	4	58	413	475	1
12	Puthukurichi	0	194	481	675	0
13	Thazhampally	0	0	469	469	0

TABLE 25. Contd.

SI No.	Name of the Village	Religion			Community (SC/ST)	
		Households				
		Hinduism	Islam	Christianity		
14	Vettiayathura	1	3	141	145	0
15	Vettoor	0	773	0	773	0
TALUK : NEYYATTINKARA						
16	Adimalathura	50	0	1,100	1,150	50
17	Chowara	19	0	100	119	19
18	Karumkulam	0	0	506	506	0
19	Kochuthura	0	0	258	258	0
20	Kollengode	0	0	1,759	1,759	0
21	Kovalam	25	10	0	35	25
22	Pallom	0	0	450	450	0
23	Parithiyoor	0	0	1,389	1,389	0
24	Poovar	3	1	1,370	1,374	0
25	Pulluvila	0	0	1,950	1,950	0
26	Puthiyathura	0	0	1,451	1,451	0
27	Vizhinjam North	13	2,082	0	2,095	10

TABLE 25. Contd.

SI No.	Name of the Village	Religion			Community (SC/ST)
		Hinduism	Islam	Christianity	Total Households
28	Vizhinjam South	18	6	2,841	2,865
TALUK : TRIVANDRUM					
29	Beemapally	0	1,408	0	1,408
30	Cheriathura	6	1	818	825
31	Kannanthura	0	0	296	296
32	Kochuthoppu	0	0	75	75
33	Kochuveli	32	3	594	629
34	Pallithura	0	0	400	400
35	Panathura	31	7	0	38
36	Poonthura	0	0	2,185	2,185
37	Sanghumugham	0	0	55	55
38	Valiaveli	1	0	427	428
39	Valiyathoppu	0	0	650	650
40	Valiyathura	0	0	2,322	2,322
41	Vettukad	0	0	397	397

TABLE 25. Contd.

SI No.	Name of the Village	Religion			Community (SC/ST)	
		Hinduism	Islam	Christianity		Total Households
42	Vettuthura	43	17	465	525	42
TRIVANDRUM TOTAL		254	6,193	27,681	34,128	155
DISTRICT : KOLLAM						
TALUK : KARUNAGAPALLY						
1	Alappad	520	0	0	520	3
2	Azheekal	823	1	21	845	9
3	Cheriazheekal	579	0	0	579	4
4	Kovilthottam	0	0	270	270	0
5	Kuzhithura	417	0	1	418	8
6	Maruthurkulangara	308	16	51	375	5
7	Pandarathuruthu	390	0	0	390	0
8	Ponmana	53	0	7	60	4
9	Parayakadavu	199	0	3	202	0
10	Sraikadu	367	0	0	367	1
11	Vellanathuruthu	269	0	0	269	3

TABLE 25. Contd.

SI No.	Name of the Village	Religion			Community (SC/ST)	
		Hinduism	Islam	Christianity		Total Households
TALUK : KOLLAM						
12	Eravipuram	3	3	1,086	1,092	2
13	Kannimel	12	0	161	173	4
14	Karithura	125	0	273	398	0
15	Kulasekharapuram	108	0	5	113	1
16	Mayyanadu	0	0	64	64	0
17	Moodakkara	0	49	495	544	0
18	Neendakara	62	5	484	551	17
19	Pallithottam	1	2	886	889	1
20	Paravoor North	26	241	4	271	0
21	Paravoor South	11	273	0	284	2
22	Port(Quilon)	3	39	584	626	0
23	Puthenthura	550	4	37	591	18
24	Sakthikulangara	98	1	468	567	24
25	Thankassery	4	0	736	740	0

TABLE 25. Contd.

SI No.	Name of the Village	Religion			Community (SC/ST)
		Hinduism	Islam	Christianity	Total Households
26	Wadi	8	11	682	701
	KOLLAM TOTAL	4,936	645	6,318	11,899
	DISTRICT : ALLEPPEY				110
	TALUK : AMBALAPUZHA				
1	Ambalapuzha	1,000	223	43	1,266
2	Chettikad	39	0	711	750
3	Kanjiramchira	86	26	178	290
4	Kattoor	75	0	819	894
5	Neerkunnam	592	98	55	745
6	Pollethai	18	0	838	856
7	Punnappa South	540	92	274	906
8	Punnappa North	73	1	1,021	1,095
9	Punthala	304	69	2	375
10	Purakkad	1,046	37	3	1,086
11	Thottappally	568	17	1	586

TABLE 25. Contd.

Sl No.	Name of the Village	Religion			Community (SC/ST)
		Hinduism	Islam	Christianity	Total Households
12	Thumboli(North)	50	1	193	244
13	Thumboli(South)	83	9	564	656
14	Vadakkal(North)	349	4	791	1,144
15	Vadakkal(South)	22	4	771	797
TALUK : CHERTHALA					
16	Arthungal	20	0	736	756
17	Azheekal	91	0	652	743
18	Chennaveli	126	0	634	760
19	Chethy	107	0	811	918
20	Ottamassery	173	0	976	1,149
21	Pallithodu North	27	0	461	488
22	Pallithodu South	48	2	538	588
23	Thaikkal	143	8	836	987
TALUK : KARTHIKAPPALLY					
24	Arattupuzha	151	134	0	285

TABLE 25. Contd.

SI No.	Name of the Village	Religion			Community (SC/ST)
		Hinduism	Islam	Christianity	
				Total Households	
25	Kallikkadu	611	87	2	700
26	Pallana	280	44	0	324
27	Pathiyankara	447	44	0	491
28	Tharayilkadavu	709	2	0	711
29	Thrikkunnappuzha	282	180	0	462
30	Valiazheekal	706	0	1	707
ALLEPPEY TOTAL		8,766	1,082	11,911	21,759
DISTRICT : ERNAKULAM					
TALUK : KOCHI					
1	Ayyampilly	159	4	3	166
2	Azeekal	319	12	69	400
3	Chellanam	80	0	846	926
4	Cherai	205	5	25	235
5	Cheriyakadavu	1	0	74	75
6	Edavanakad	227	12	5	244

TABLE 25. Contd.

SI No.	Name of the Village	Religion			Community (SC/ST)
		Hinduism	Islam	Christianity	Total Households
7	Elamkunnappuzha	420	36	139	595
8	Fort Cochi	4	39	271	314
9	Kandakkadavu	7	0	393	400
10	Kannamaly	10	0	610	620
11	Kuzhuppilly	108	26	7	141
12	Malippuram	196	19	85	300
13	Manassery	0	0	425	425
14	Maruvakkad	7	0	217	224
15	Munambam	387	0	484	871
16	Narakkal	856	11	191	1,058
17	Nayarambalam	457	14	142	613
18	Ochanthuruth	347	25	98	470
19	Pallipuram	147	3	141	291
20	Pazhangad	147	65	38	250

TABLE 25. Contd.

SI No.	Name of the Village	Religion			Community (SC/ST)	
		Hinduism	Islam	Christianity		Total Households
21	Saudi	0	0	258	258	0
ERNAKULAM TOTAL		4,084	271	4,521	8,876	562
DISTRICT : TRICHUR						
TALUK : CHAVAKKAD						
1	Blangad	172	84	1	257	6
2	Cheppallipuram	613	12	0	625	10
3	Edakkazhiyoor	3	396	0	399	0
4	Engandiyoor	238	12	0	250	68
5	Kadappuram	54	203	1	258	33
6	Manathala	90	344	1	435	2
7	Manthalamkunnu	22	223	0	245	1
8	Nattika	373	29	1	403	19
9	Thalikulam	297	28	0	325	32
10	Vadanappally	124	1	0	125	29

TABLE 25. Contd.

SI No.	Name of the Village	Religion			Community (SC/ST)	
		Hinduism	Islam	Christianity		Total Households
TALUK : KODUNGALLOOR						
11	Azhikode	419	521	35	975	16
12	Chendrapinni	146	14	0	160	1
13	Edavilangu	275	46	9	330	1
14	Eriyad	195	207	0	402	0
15	Kaipamangalam	481	74	0	555	9
16	Kulimuttam	160	40	0	200	6
17	Vemballoor	276	17	0	293	11
18	Perinjanam	349	11	1	361	10
TRICHUR TOTAL		4,287	2,262	49	6,598	254
DISTRICT : MALAPPURAM						
TALUK : PONNANI						
1	Marakkadavu	0	323	0	323	0
2	Meentheruvu	0	468	0	468	0
3	Mukkadi	0	291	0	291	0

TABLE 25. Contd.

SI No.	Name of the Village	Religion			Community (SC/ST)	
		Hinduism	Islam	Christianity		Total Households
4	Palappetty	16	209	0	225	0
5	Puduponnani	2	509	0	511	0
6	Thekkekadapuram	0	225	0	225	0
7	Veliyankode	4	244	0	248	0
TALUK : TIRUR						
8	Alungal Beach	8	920	0	928	4
9	Arayankadapuram	0	691	0	691	0
10	Cheerankadapuram	14	425	0	439	14
11	Edakkadappuram	1	532	0	533	1
12	Elarankadappuram	0	269	0	269	0
13	Kadalundi Beach	5	654	0	659	0
14	Koottai	0	350	0	350	0
15	Kormankadapuram	42	748	0	790	31
16	Ossankadappuram	0	475	0	475	0
17	Pallivalappu	0	150	0	150	0

TABLE 25. Contd.

SI No.	Name of the Village	Religion			Community (SC/ST)	
		Hinduism	Islam	Christianity		Total Households
18	Pandarakadapuram	17	283	0	300	0
19	Parappanangadi	94	694	0	788	53
20	Paravanna	0	300	0	300	0
21	Purathur	83	368	2	453	56
22	Puthiyakadapuram	2	461	0	463	2
23	Thevarkadapuram	6	577	0	583	6
MALAPPURAM TOTAL		294	10,166	2	10,462	167
DISTRICT : KOZHIKODE						
TALUK : BADAGARA						
1	Azhiyoor	89	159	2	250	0
2	Badagara	44	951	2	997	0
3	Chombala	297	53	0	350	1
4	Kuriyadi	603	84	0	687	0
5	Madakkara	165	28	0	193	0
6	Madappally	435	68	1	504	2

TABLE 25. Contd.

Sl No.	Name of the Village	Religion			Community (SC/ST)
		Hinduism	Islam	Christianity	
7	Mattungal	49	225	0	274
TALUK : KOZHIKODE					
8	Beyepore	308	442	2	752
9	Chaliyam	19	1,186	0	1,205
10	Elathur	356	255	1	612
11	Kampuram	311	188	1	500
12	Kapaikal	45	159	0	204
13	Kozhikode South	0	591	0	591
14	Marad	267	133	0	400
15	Pallikkandy	190	303	0	493
16	Puthiyakadavu	290	568	17	875
17	Puthiyangadi	346	216	6	568
18	Puthiyappa North	648	2	0	650
19	Puthiyappa South	655	8	0	663
20	Thoppayil	58	392	0	450

TABLE 25. Contd.

Sl No.	Name of the Village	Religion			Community (SC/ST)
		Hinduism	Islam	Christianity	Total Households
21	Vellayil	219	131	0	350
TALUK : QUILANDY					
22	Cheriyamangadu	363	37	1	401
23	Edakkadavu/Kappad	189	205	1	395
24	Ezhukudikkal	256	242	1	499
25	Iringal	411	120	0	531
26	Kadaloor	66	71	0	137
27	Kannankadavu	185	76	0	261
28	Kollam	248	110	0	358
29	Melady	245	202	0	447
30	Moodady	97	73	0	170
31	Quilandy	181	146	0	327
32	Thekkody	79	146	0	225
33	Vanmugham	23	127	0	150
34	Valiyamangadu	159	122	0	281

TABLE 25. Contd.

SI No.	Name of the Village	Religion			Community (SC/ST)
		Hinduism	Islam	Christianity	Total Households
35	Virunnukandy	280	28	0	308
	KOZHIKODE TOTAL	8,176	7,847	35	16,058
	DISTRICT : KANNUR				57
	TALUK : KANNUR				
1	Azhikode	576	203	26	805
2	Edakkad-Muzhappilangadi	164	261	1	426
3	Kannur-City	49	469	13	531
4	Madayi	230	397	65	692
5	Mattool	65	317	26	408
6	Thayyil	320	214	66	600
	TALUK : TELLICHERRY				
7	Chalil-Gopalapetta	217	453	206	876
8	Dharmadam-Palissery	187	160	3	350
9	New Mahe	408	156	14	578

TABLE 25. Contd.

Sl No.	Name of the Village	Religion			Community (SC/ST)	
		Hinduism	Islam	Christianity		Total Households
TALUK : THALIPARAMBU						
10	Havvayi	206	33	20	259	75
11	Ramanthali	181	185	38	404	40
KANNUR TOTAL		2,603	2,848	478	5,929	337
DISTRICT : KASARGOD						
TALUK : HOSDURG						
1	Ajanur	274	1	0	275	0
2	Hosdurg	199	1	0	200	0
3	Kadangode	214	20	0	234	0
4	Kottikulam	267	1	7	275	0
5	Padannakadappuram	194	121	1	316	25
6	Pallikara	379	22	39	440	13
7	PoonjaKadapuram	289	11	0	300	0
8	Thaikadappuram	196	22	1	219	9
9	Trikaripur Kadappuram	114	14	0	128	0

TABLE 25. Contd.

SI No.	Name of the Village	Religion			Community (SC/ST)
		Hinduism	Islam	Christianity	
Total Households					
10	Valiaparamba	152	17	0	0
TALUK : KASARGOD					
11	Bangara-Manjeswar	87	301	20	0
12	Kalanad (Kizhoor)	257	68	0	0
13	Kasba Beach	673	1	1	0
14	Kavungoli	59	73	0	0
15	Koyipady	77	298	0	0
16	Shiriya	191	115	0	0
KASARGOD TOTAL		3,622	1,086	69	47
GRAND TOTAL		37,022	32,400	51,064	1,833

TABLE 26. CRAFT OWNED BY FISHERFOLK

Sl No.	Name of the Village	Mechanized	Motorized	Non-motorized	Total
DISTRICT : TRIVANDRUM					
TALUK : CHIRAYINKEEZH					
1	Anjengo	0	218	87	305
2	Chilakkur	0	2	42	44
3	Edava	0	0	21	21
4	Kaikara	0	6	10	16
5	Mampally	0	156	95	251
6	Mariyanad	0	196	120	316
7	Nedumganda	0	0	15	15
8	Odayam	0	1	83	84
9	Perumathura	0	1	17	18
10	Poothura	0	30	57	87
11	Puthenthoppu	0	24	13	37
12	Puthukurichi	0	88	120	208
13	Thazhampally	0	0	40	40
14	Vettiyathura	0	17	2	19

TABLE 26. Contd.

SI No.	Name of the Village	Mechanized	Motorized	Non-motorized	Total
15	Vettoor	0	19	447	466
TALUK : NEYYATTINKARA					
16	Adimalathura	0	61	153	214
17	Chowara	0	2	17	19
18	Karumkulam	0	15	262	277
19	Kochuthura	0	2	44	46
20	Kollengode	5	127	118	250
21	Kovalam	0	0	0	0
22	Pallom	0	69	75	144
23	Parithiyoor	3	65	145	213
24	Poovar	0	221	253	474
25	Pulluvila	16	299	177	492
26	Puthiyathura	0	148	274	422
27	Vizhinjam North	0	238	64	302
28	Vizhinjam South	4	527	139	670

TABLE 26. Contd.

SI No.	Name of the Village	Mechanized	Motorized	Non-motorized	Total
TALUK : TRIVANDRUM					
29	Beemapally	0	0	15	15
30	Cheriathura	0	0	197	197
31	Kannanthura	0	2	50	52
32	Kochuthoppu	0	1	8	9
33	Kochuveli	0	6	308	314
34	Pallithura	0	3	62	65
35	Panathura	0	2	2	4
36	Poonthura	0	304	246	550
37	Sanghumugham	0	0	6	6
38	Valiaveli	0	18	289	307
39	Valiyathoppu	3	64	44	111
40	Valiyathura	24	53	611	688
41	Vettukad	0	7	183	190
42	Vettuthura	0	12	65	77
TRIVANDRUM TOTAL		55	3,004	4,976	8,035

TABLE 26. Contd.

SI No.	Name of the Village	Mechanized	Motorized	Non-motorized	Total
DISTRICT : KOLLAM					
TALUK : KARUNAGAPALLY					
1	Alappad	1	1	0	2
2	Azheekal	0	16	5	21
3	Cheriazheekal	0	1	3	4
4	Kovilthottam	0	0	4	4
5	Kuzhithura	3	1	2	6
6	Maruthurkulangara	0	0	0	0
7	Pandarathuruthu	3	1	4	8
8	Ponmana	0	0	17	17
9	Parayakadavu	0	0	2	2
10	Sraikadu	2	1	1	4
11	Vellanathuruthu	0	3	13	16
TALUK : KOLLAM					
12	Eravipuram	0	6	112	118
13	Kannimel	0	0	24	24

TABLE 26. Contd.

SI No.	Name of the Village	Mechanized	Motorized	Non-motorized	Total
14	Karithura	2	2	6	10
15	Kulasekharapuram	0	0	7	7
16	Mayyanadu	0	0	8	8
17	Moodakkara	3	93	1	97
18	Neendakara	175	37	4	216
19	Pallithottam	0	79	38	117
20	Paravoor North	0	0	87	87
21	Paravoor South	0	0	34	34
22	Port(Quilon)	1	68	3	72
23	Puthenthura	1	17	16	34
24	Sakthikulangara	204	3	0	207
25	Thankassery	7	67	6	80
26	Wadi	0	86	1	87
KOLLAM TOTAL		402	482	398	1,282

TABLE 26. Contd.

Sl No.	Name of the Village	Mechanized	Motorized	Non-motorized	Total
DISTRICT : ALLEPPEY					
TALUK : AMBALAPUZHA					
1	Ambalapuzha	21	302	2	325
2	Chettikad	1	39	18	58
3	Kanjiramchira	0	12	14	26
4	Kattoor	0	56	39	95
5	Neerkunnam	2	250	8	260
6	Pollethai	3	27	115	145
7	Punnapra South	0	24	17	41
8	Punnapra North	0	16	61	77
9	Punthala	0	20	1	21
10	Purakkad	1	98	11	110
11	Thottappally	4	76	23	103
12	Thumboli(North)	0	5	4	9
13	Thumboli(South)	0	20	29	49
14	Vadakkal(North)	0	110	20	130

TABLE 26. Contd.

SI No.	Name of the Village	Mechanized	Motorized	Non-motorized	Total
15	Vadakkal(South)	1	28	111	140
TALUK : CHERTHALA					
16	Arthungal	2	62	27	91
17	Azheekal	0	64	30	94
18	Chennaveli	21	122	24	167
19	Chethy	11	160	53	224
20	Ottamassery	2	75	78	155
21	Pallithodu North	1	43	41	85
22	Pallithodu South	0	18	35	53
23	Thaikkal	2	98	35	135
TALUK : KARTHIKAPPALLY					
24	Arattupuzha	2	23	0	25
25	Kalikkadu	23	42	0	65
26	Pallana	1	38	24	63
27	Pathiyankara	13	14	12	39
28	Tharayilkadavu	0	26	80	106

TABLE 26. Contd.

Sl No.	Name of the Village	Mechanized	Motorized	Non-motorized	Total
29	Thrikkunnappuzha	10	15	22	47
30	Valiazheekal	1	27	73	101
ALLEPPEY TOTAL		122	1,910	1,007	3,039
DISTRICT : ERNAKULAM					
TALUK : KOCHI					
1	Ayyampilly	0	7	3	10
2	Azeekal	1	2	113	116
3	Chellanam	3	15	64	82
4	Cherai	0	1	15	16
5	Cheriyakadavu	0	0	1	1
6	Edavanakad	0	3	107	110
7	Elamkunnappuzha	0	10	126	136
8	Fort Cochi	0	0	10	10
9	Kandakkadavu	0	12	28	40
10	Kannamaly	16	20	45	81
11	Kuzhuppilly	0	7	5	12

TABLE 26. Contd.

SI No.	Name of the Village	Mechanized	Motorized	Non-motorized	Total
12	Malippuram	2	7	64	73
13	Manassery	0	2	12	14
14	Maruvakkad	0	1	40	41
15	Munambam	26	0	18	44
16	Narakkal	2	20	195	217
17	Nayarambalam	2	0	191	193
18	Ochanthuruth	17	3	128	148
19	Pallipuram	0	0	5	5
20	Pazhangad	0	6	4	10
21	Saudi	1	0	11	12
ERNAKULAM TOTAL		70	116	1,185	1,371
DISTRICT : TRICHUR					
TALUK : CHAVAKKAD					
1	Blangad	1	17	9	27
2	Cheppallipuram	16	31	16	63
3	Edakkazhiyoor	7	16	9	32

TABLE 26. Contd.

SI No.	Name of the Village	Mechanized	Motorized	Non-motorized	Total
4	Engandiyoor	8	0	15	23
5	Kadappuram	7	4	50	61
6	Manathala	7	26	3	36
7	Manthalamkunnu	11	2	1	14
8	Nattika	0	22	7	29
9	Thalikulam	0	5	20	25
10	Vadanappally	0	4	11	15
TALUK : KODUNGALLOOR					
11	Azhikode	1	15	19	35
12	Chendrapinni	0	2	6	8
13	Edavilangu	0	33	28	61
14	Eriyad	8	18	17	43
15	Kaipamangalam	3	36	34	73
16	Kulimuttam	0	1	5	6
17	Vemballoor	0	3	20	23

TABLE 26. Contd.

Sl No.	Name of the Village	Mechanized	Motorized	Non-motorized	Total
18	Perinjanam	5	9	31	45
TRICHUR TOTAL		74	244	301	619
DISTRICT : MALAPPURAM					
TALUK : PONNANI					
1	Marakkadavu	2	10	4	16
2	Meentheruvu	66	5	3	74
3	Mukkadi	0	1	2	3
4	Palappetty	2	10	2	14
5	Puduponnani	0	0	0	0
6	Thekkekadapuram	0	0	0	0
7	Veliyankode	0	1	2	3
TALUK : TIRUR					
8	Alungal Beach	11	49	22	82
9	Arayankadapuram	35	131	0	166
10	Cheerankadapuram	6	29	4	39
11	Edakkadappuram	4	47	15	66

TABLE 26. Contd.

SI No.	Name of the Village	Mechanized	Motorized	Non-motorized	Total
12	Elarankadappuram	0	45	3	48
13	Kadalundi Beach	26	50	63	139
14	Koottai	0	39	8	47
15	Kormankadapuram	4	83	21	108
16	Ossankadappuram	17	76	0	93
17	Pallivalappu	3	21	3	27
18	Pandararakadapuram	0	26	8	34
19	Parappanangadi	1	91	6	98
20	Paravanna	1	47	31	79
21	Purathur	4	23	59	86
22	Puthiyakadapuram	4	22	27	53
23	Thevarkadapuram	0	35	19	54
MALAPPURAM TOTAL		186	841	302	1,329
DISTRICT : KOZHIKODE					
TALUK : BADAGARA					
1	Azhiyoor	1	8	7	16

TABLE 26. Contd.

SI No.	Name of the Village	Mechanized	Motorized	Non-motorized	Total
2	Badagara	11	144	38	193
3	Chombala	1	30	29	60
4	Kuriyadi	3	81	0	84
5	Madakkara	1	25	0	26
6	Madappally	1	49	14	64
7	Mattungal	6	14	1	21
TALUK : KOZHIKODE					
8	Bey pore	18	5	12	35
9	Chaliyam	7	133	46	186
10	Elathur	30	52	159	241
11	Kampuram	3	0	0	3
12	Kapaikal	0	1	3	4
13	Kozhikode South	17	30	89	136
14	Marad	5	7	1	13
15	Pallikkandy	16	0	0	16
16	Puthiyakadavu	1	0	0	1

TABLE 26. Contd.

Sl No.	Name of the Village	Mechanized	Motorized	Non-motorized	Total
17	Puthiyangadi	8	0	0	8
18	Puthiyappa North	49	1	0	50
19	Puthiyappa South	109	5	0	114
20	Thoppayil	1	0	0	1
21	Vellayil	7	0	0	7
TALUK : QUILANDY					
22	Cheriyamangadu	7	0	0	7
23	Edakkadavu/Kappad	11	25	17	53
24	Ezhukudikkal	8	3	2	13
25	Iringal	0	1	63	64
26	Kadaloor	0	18	10	28
27	Kannankadavu	9	19	43	71
28	Kollam	4	2	7	13
29	Melady	6	23	4	33
30	Moodady	0	13	41	54
31	Quilandy	12	34	8	54

TABLE 26. Contd.

Sl No.	Name of the Village	Mechanized	Motorized	Non-motorized	Total
32	Thekkody	0	17	16	33
33	Vanmugham	0	20	24	44
34	Valiyamangadu	6	2	2	10
35	Virunnukandy	2	12	0	14
KOZHIKODE TOTAL		360	774	636	1,770
DISTRICT : KANNUR					
TALUK : KANNUR					
1	Azhikode	12	22	23	57
2	Edakkad-Muzhappilangadi	0	25	34	59
3	Kannur-City	9	40	13	62
4	Madayi	0	90	19	109
5	Mattool	0	31	67	98
6	Thayyil	2	30	6	38
TALUK : TELLICHERRY					
7	Chalil-Gopalapetta	6	78	0	84
8	Dharmadam-Pallissery	0	20	27	47

TABLE 26. Contd.

SI No.	Name of the Village	Mechanized	Motorized	Non-motorized	Total
9	New Mahe	14	105	60	179
TALUK : THALIPARAMBU					
10	Havvayi	0	0	14	14
11	Ramanthali	0	29	5	34
KANNUR TOTAL		43	470	268	781
DISTRICT : KASARGOD					
TALUK : HOSDURG					
1	Ajanur	0	49	8	57
2	Hosdurg	4	25	5	34
3	Kadangode	27	1	30	58
4	Kottikulam	0	21	11	32
5	Padannakadappuram	0	11	10	21
6	Pallikara	1	54	25	80
7	PoonjaKadapuram	0	105	0	105
8	Thaikadappuram	0	0	0	0
9	Trikaripur Kadappuram	0	0	17	17

TABLE 26. Contd.

SI No.	Name of the Village	Mechanized	Motorized	Non-motorized	Total
10	Valiaparamba	0	3	17	20
TALUK : KASARGOD					
11	Bangara-Manjeswar	3	76	14	93
12	Kalanad (Kizhoor)	0	66	67	133
13	Kasba Beach	11	38	40	89
14	Kavungoli	0	1	3	4
15	Koyipady	6	61	7	74
16	Shiriya	0	43	36	79
KASARGOD TOTAL		62	595	290	947
GRAND TOTAL		1,374	8,436	9,363	19,173

TABLE 27. FISHING GEARS OWNED BY FISHERFOLK

SI No.	Name of the Village	Trawl/net	Gillnet (pieces)	Seine nets	Bagnets	Drift nets	Hooks & lines	Others
DISTRICT : TRIVANDRUM								
TALUK : CHIRAYINKEEZH								
1	Anjengo	0	4,828	78	0	14	369	98
2	Chilakkur	0	0	3	0	57	0	0
3	Edava	0	0	4	0	21	0	0
4	Kaikara	0	0	9	0	12	11	13
5	Mampally	0	5,753	59	0	336	260	2
6	Mariyanad	0	598	78	0	1	940	0
7	Nedumganda	0	6	16	0	7	6	9
8	Odayam	0	0	10	0	98	1	0
9	Perumathura	0	113	12	0	0	0	0
10	Poothura	0	2,262	24	0	0	13	37
11	Puthenthoppu	0	139	16	0	0	0	0
12	Puthukurichi	0	519	30	0	10	320	15
13	Thazhampally	0	234	4	0	2	0	8

TABLE 27. Contd.

SI No.	Name of the Village	Trawl/net	Gillnet (pieces)	Seine nets	Bagnets	Drift nets	Hooks & lines	Others
14	Vettiyathura	0	0	18	0	0	0	0
15	Vettoor	65	493	72	42	35	197	1
TALUK : NEYYATTINKARA								
16	Adimalathura	9	1,593	61	0	26	158	100
17	Chowara	0	85	0	0	2	31	0
18	Karumkulam	0	780	33	0	12	355	219
19	Kochuthura	0	132	4	0	6	70	52
20	Kollengode	3	296	16	0	132	352	3
21	Kovalam	0	0	0	0	0	0	0
22	Pallom	0	232	44	0	0	90	106
23	Parithiyoor	9	57	28	81	48	128	0
24	Poovar	0	2,336	73	0	27	267	0
25	Pulluvila	20	3,864	61	3	38	105	3
26	Puthiyathura	31	715	29	0	110	224	79
27	Vizhinjam North	6	1,566	39	7	102	1,056	84

TABLE 27. Contd.

Sl No.	Name of the Village	Trawlnet	Gillnet (pieces)	Seine nets	Bagnets	Drift nets	Hooks & lines	Others
28	Vizhinjam South	0	31,579	146	0	387	1,641	968
TALUK : TRIVANDRUM								
29	Beemapally	0	0	11	0	0	0	0
30	Cheriathura	0	4,349	250	0	126	5,435	0
31	Kannanthura	0	185	18	0	3	86	0
32	Kochuthoppu	0	32	150	0	76	70	0
33	Kochuveli	0	3,554	8	0	0	10	0
34	Pallithura	0	260	11	0	0	170	0
35	Panathura	0	25	0	0	1	0	0
36	Poonthura	0	3,825	124	0	161	2,085	260
37	Sanghumugham	0	12	1	0	0	0	0
38	Valiaveli	0	440	10	3	1	200	8
39	Valiyathoppu	4	191	23	5	3	29	24
40	Valiyathura	9	8,461	469	0	302	2,163	12
41	Vettukad	0	99	10	0	6	101	2

TABLE 27. Contd.

SI No.	Name of the Village	Trawl net	Gillnet (pieces)	Seine nets	Bagnetts	Drift nets	Hooks & lines	Others
42	Vettuthura	0	184	19	0	0	181	0
TRIVANDRUM TOTAL		156	79,797	2,071	141	2,162	17,124	2,103
DISTRICT : KOLLAM								
TALUK : KARUNAGAPALLY								
1	Alappad	0	19	0	0	0	0	3
2	Azheekal	1	79	11	1	10	0	0
3	Cheriazheekal	0	12	0	0	1	0	0
4	Kovilthottam	0	0	0	0	6	0	0
5	Kuzhithura	4	12	1	1	0	0	2
6	Maruthurkulangara	0	0	0	0	0	0	0
7	Pandarathuruthu	0	93	5	0	2	0	1
8	Ponmana	0	0	1	0	53	0	0
9	Parayakadavu	0	0	0	0	2	0	0
10	Sraikadu	1	0	0	0	0	0	0
11	Vellannathuruthu	0	0	0	0	46	0	0

TABLE 27. Contd.

SI No.	Name of the Village	Trawl/net	Gillnet (pieces)	Seine nets	Bagnets	Drift nets	Hooks & lines	Others
TALUK : KOLLAM								
12	Eravipuram	0	0	5	0	292	0	0
13	Kannimel	0	98	0	0	30	0	0
14	Karithura	2	46	2	0	1	0	1
15	Kulasekharapuram	0	18	0	3	4	0	0
16	Mayyanadu	0	0	0	0	18	0	0
17	Moodakkara	0	520	0	0	247	651	1
18	Neendakara	166	102	3	1	48	334	1
19	Pallithottam	1	551	6	1	111	267	0
20	Paravoor North	0	1,323	0	0	0	0	0
21	Paravoor South	0	488	0	0	8	0	0
22	Port(Quilon)	1	6,767	0	0	1	429	0
23	Puthenthura	0	198	15	0	0	4	2
24	Sakthikulangara	178	80	0	4	2	0	0
25	Thankassery	8	1,515	0	0	2	10	0

TABLE 27. Contd.

Sl No.	Name of the Village	Trawl/net	Gillnet (pieces)	Seine nets	Bagnets	Drift nets	Hooks & lines	Others
26	Wadi	0	691	0	0	76	2	9
KOLLAM TOTAL		362	12,612	49	11	960	1,697	20
DISTRICT : ALLEPPEY								
TALUK : AMBALAPUZHA								
1	Ambalapuzha	223	27	28	2	9	0	7
2	Chettikad	0	1,655	7	0	1	0	0
3	Kanjiramchira	0	49	0	0	0	0	0
4	Kattoor	0	2,338	8	0	176	71	0
5	Neerkunnam	150	113	17	0	7	0	7
6	Pollethai	3	2,676	7	0	66	0	0
7	Punnapra South	0	421	21	0	1	0	8
8	Punnapra North	0	1,078	9	0	1	6	0
9	Punthala	12	0	16	0	9	0	1
10	Purakkad	33	55	47	0	4	0	16
11	Thottappally	37	35	40	0	39	0	44

TABLE 27. Contd.

Sl No.	Name of the Village	Trawl/net	Gillnet (pieces)	Seine nets	Bagnets	Drift nets	Hooks & lines	Others
12	Thumboli(North)	0	81	0	0	0	0	0
13	Thumboli(South)	0	331	0	0	0	0	0
14	Vadakkal(North)	0	423	0	0	1	0	1
15	Vadakkal(South)	0	6,715	8	0	165	0	0
TALUK : CHERTHALA								
16	Arthungal	0	3,703	0	0	0	0	0
17	Azheekal	40	741	56	0	4	0	0
18	Chennaveli	54	843	31	0	1	0	0
19	Chethy	53	6,332	5	0	36	0	0
20	Ottamassery	13	1,898	64	0	0	0	0
21	Pallithodu North	38	1,551	8	0	154	10	0
22	Pallithodu South	14	692	194	0	86	0	0
23	Thaikkal	71	413	9	0	59	3	4
TALUK : KARTHIKAPPALLY								
24	Arattupuzha	1	0	1	0	0	0	1

TABLE 27. Contd.

SI No.	Name of the Village	Trawl/net	Gillnet (pieces)	Seine nets	Bagnets	Drift nets	Hooks & lines	Others
25	Kalikkadu	0	0	0	0	0	0	0
26	Pallana	22	55	47	0	30	0	152
27	Pathiyankara	23	0	17	0	0	0	0
28	Tharayilkadavu	13	255	8	0	0	0	0
29	Thrikkunnappuzha	16	0	38	0	3	0	1
30	Valiazheekal	18	230	0	0	0	0	0
ALLEPPEY TOTAL		834	32,710	686	2	852	90	242

DISTRICT : ERNAKULAM**TALUK : KOCHI**

1	Ayyampilly	0	0	2	0	6	0	0
2	Azeekal	4	3	45	168	63	128	52
3	Chellanam	0	61	6	0	65	0	1
4	Cherai	0	0	0	0	14	0	0
5	Cheriyakadavu	0	0	0	0	0	0	0
6	Edavanakad	0	0	0	0	151	0	31

TABLE 27. Contd.

Sl No.	Name of the Village	Trawl/net	Gillnet (pieces)	Seine nets	Bagnets	Drift nets	Hooks & lines	Others
7	Elamkunnappuzha	1	0	306	122	297	0	10
8	Fort Cochi	0	0	0	0	0	0	0
9	Kandakkadavu	0	0	3	0	43	0	2
10	Kannamaly	20	0	2	0	64	0	96
11	Kuzhuppilly	0	0	0	0	2	0	0
12	Malippuram	0	0	72	0	171	0	0
13	Manassery	0	0	0	0	0	0	0
14	Maruvakkad	0	0	0	0	41	0	0
15	Munambam	230	64	10	0	17	85	14
16	Narakkal	0	0	197	18	225	0	33
17	Nayarambalam	0	0	5	0	166	0	76
18	Ochanthuruth	51	0	133	36	214	29	14
19	Pallipuram	0	0	0	0	13	0	12
20	Pazhangad	0	0	1	0	4	0	0

TABLE 27. Contd.

SI No.	Name of the Village	Trawl net	Gillnet (pieces)	Seine nets	Bagnetts	Drift nets	Hooks & lines	Others
21	Saudi	0	0	0	0	0	0	0
ERNAKULAM TOTAL		306	128	782	344	1,556	242	341
DISTRICT : TRICHUR								
TALUK : CHAVAKKAD								
1	Blangad	0	101	17	0	6	0	1
2	Cheppallipuram	0	60	16	0	1	0	0
3	Edakkazhiyoor	14	3	37	15	1	0	0
4	Engandiyoor	9	115	0	31	0	0	84
5	Kadappuram	0	126	0	4	1	0	0
6	Manathala	0	76	10	0	10	0	0
7	Manthalamkunnu	10	5	13	9	4	0	0
8	Nattika	0	1,009	8	0	4	0	0
9	Thalikulam	0	87	13	0	14	0	0
10	Vadanappally	0	62	0	0	0	0	0

TABLE 27. Contd.

SI No.	Name of the Village	Trawl/net	Gillnet (pieces)	Seine nets	Bagnets	Drift nets	Hooks & lines	Others
TALUK : KODUNGALLOOR								
11	Azhikode	1	2,156	1	6	2	0	0
12	Chendrapinni	0	20	3	0	0	0	4
13	Edavilangu	3	833	1	0	0	0	0
14	Eriyad	2	242	3	0	0	0	0
15	Kaipamangalam	21	1,381	27	0	8	0	13
16	Kulimuttam	0	158	0	0	0	0	0
17	Vemballoor	0	498	0	0	0	0	0
18	Perinjanam	7	460	1	0	1	0	10
TRICHUR TOTAL		67	7,392	150	65	52	0	112
DISTRICT : MALAPPURAM								
TALUK : PONNANI								
1	Marakkadavu	4	0	25	0	4	1	0
2	Meentheruvu	330	0	17	0	16	0	0
3	Mukkadi	0	0	1	0	1	0	0

TABLE 27. Contd.

Sl No.	Name of the Village	Trawl net	Gillnet (pieces)	Seine nets	Bagnetts	Drift nets	Hooks & lines	Others
4	Palappetty	2	0	8	0	0	0	1
5	Puduponnani	0	0	0	0	0	0	0
6	Thekkekadapuram	0	0	0	0	0	0	0
7	Veliyankode	1	0	1	8	0	0	0
TALUK : TIRUR								
8	Alungal Beach	0	1,924	72	7	11	3	1
9	Arayankadapuram	31	1	248	1	51	0	0
10	Cheerankadapuram	0	356	6	0	4	11	2
11	Edakkadappuram	30	2,539	24	0	3	0	15
12	Elarankadappuram	3	2,989	11	2	2	1	0
13	Kadalundi Beach	7	2,394	99	19	4	126	4
14	Koottai	7	0	34	0	3	0	0
15	Kormankadapuram	0	10,938	2	0	0	1	0
16	Ossankadappuram	7	237	8	3	3	14	2
17	Pallivalappu	0	0	3	0	4	0	0

TABLE 27. Contd.

Sl No.	Name of the Village	Trawl/net	Gillnet (pieces)	Seine nets	Bagnets	Drift nets	Hooks & lines	Others
18	Pandaradakadapuram	0	660	2	0	0	0	0
19	Parappanangadi	12	0	111	0	29	4	0
20	Paravanna	45	0	67	0	6	0	0
21	Purathur	38	1,105	8	12	1	0	0
22	Puthiyakadapuram	3	15	61	5	6	1	0
23	Thevarkadapuram	0	0	55	3	29	0	0
MALAPPURAM TOTAL		520	23,158	863	60	177	162	25
DISTRICT : KOZHIKODE								
TALUK : BADAGARA								
1	Azhiyoor	4	454	1	0	1	0	6
2	Badagara	0	407	10	0	111	100	10
3	Chombala	3	1,069	3	0	0	0	37
4	Kuriyadi	0	988	1	0	14	0	80
5	Madakkara	5	1,247	1	0	0	0	26
6	Madappally	0	2,257	3	0	0	0	22

TABLE 27. Contd.

SI No.	Name of the Village	Trawl/net	Gillnet (pieces)	Seine nets	Bagnets	Drift nets	Hooks & lines	Others
7	Mattungal	0	380	0	0	1	0	0
TALUK : KOZHIKODE								
8	Bey pore	165	18	21	0	8	25	0
9	Chaliyam	3	1,284	27	0	66	10	0
10	Elathur	0	1,020	371	23	59	961	18
11	Kampuram	6	0	0	0	0	0	2
12	Kapaikal	0	0	0	0	0	0	0
13	Kozhikode South	2	1,010	77	0	64	0	33
14	Marad	17	0	0	0	0	0	0
15	Pallikkandy	0	202	64	0	0	0	0
16	Puthiyakadavu	0	0	0	0	0	0	0
17	Puthiyangadi	0	14	31	0	1	0	0
18	Puthiyappa North	45	0	1	0	1	1	0
19	Puthiyappa South	77	111	1	0	1	0	0
20	Thoppayil	0	0	0	0	0	0	0

TABLE 27. Contd.

SI No.	Name of the Village	Trawl net	Gillnet (pieces)	Seine nets	Bagnets	Drift nets	Hooks & lines	Others
21	Vellayil	3	0	4	9	0	0	0
TALUK : QUILANDY								
22	Cheriyamangadu	0	0	0	0	0	0	0
23	Edakkadavu/Kappad	15	1,623	28	0	0	0	0
24	Ezhukudikkal	5	0	0	0	1	0	0
25	Iringal	0	431	45	0	0	125	0
26	Kadaloor	0	800	6	0	0	0	2
27	Kannankadavu	2	36	186	3	8	0	0
28	Kollam	6	160	1	0	0	0	0
29	Melady	2	1,943	13	0	8	58	12
30	Moodady	0	927	10	0	0	0	0
31	Quilandy	51	286	5	0	12	30	33
32	Thekkody	0	254	4	0	1	10	2
33	Vanmugham	0	252	5	0	1	0	0
34	Valiyamangadu	0	0	1	1	2	0	0

TABLE 27. Contd.

Sl No.	Name of the Village	Trawl/net	Gillnet (pieces)	Seine nets	Bagnets	Drift nets	Hooks & lines	Others
35	Virunnukandy	0	0	0	0	2	0	0
KOZHIKODE TOTAL		411	17,173	920	36	362	1,320	283
DISTRICT : KANNUR								
TALUK : KANNUR								
1	Azhikode	11	151	16	6	91	1	0
2	Edakkad-Muzhappilangadi	3	880	11	0	12	0	7
3	Kannur-City	2	589	12	0	59	13	4
4	Madayi	0	2,216	23	0	26	92	0
5	Mattool	0	1,101	24	0	30	2	0
6	Thayyil	1	1,071	0	0	15	1	0
TALUK : TELLICHERRY								
7	Chalil-Gopalapetta	5	4,059	1	0	69	50	0
8	Dharmadam-Palissery	2	593	3	0	2	15	0
9	New Mahe	10	2,613	1	0	21	75	4

TABLE 27. Contd.

Sl No.	Name of the Village	Trawl/net	Gillnet (pieces)	Seine nets	Bagnets	Drift nets	Hooks & lines	Others
TALUK : THALIPARAMBU								
10	Havayi	0	170	0	0	0	0	8
11	Ramanthali	0	531	9	0	2	0	0
KANNUR TOTAL		34	13,974	100	6	327	249	23
DISTRICT : KASARGOD								
TALUK : HOSDURG								
1	Ajanur	0	1,045	1	0	0	0	0
2	Hosdurg	20	902	4	0	0	0	0
3	Kadangode	111	36	37	43	3	0	0
4	Kottikulam	0	374	10	0	3	0	0
5	Padannakadappuram	0	30	9	0	0	1	0
6	Pallikara	1	709	23	0	14	0	2
7	PoonjaKadapuram	0	1,782	17	0	2	0	0
8	Thaikadappuram	11	1,130	3	0	8	0	0
9	Trikaripur Kadappuram	0	109	0	0	0	0	0

TABLE 27. Contd.

SI No.	Name of the Village	Trawl/net	Gillnet (pieces)	Seine nets	Bagnets	Drift nets	Hooks & lines	Others
10	Valiaparamba	0	145	1	0	0	2	0
TALUK : KASARGOD								
11	Bangara-Manjeswar	0	244	29	0	25	56	0
12	Kalanad (Kizhoor)	0	1,037	110	1	51	29	1
13	Kasba Beach	66	3,085	63	0	10	2	0
14	Kavungoli	0	125	0	0	0	0	0
15	Koyipady	1	1,562	12	0	8	0	0
16	Shiriya	0	3,157	5	0	3	11	1
KASARGOD TOTAL		210	15,472	324	44	127	101	4
GRAND TOTAL		2,900	202,416	5,945	709	6,575	20,985	3,153

**LIST OF
MARINE FISHERIES CENSUS
VILLAGES**

DISTRICT : TRIVANDRUM

TALUK : CHIRAYINKEEZH

- 1 Anjengo
- 2 Chilakkur
- 3 Edava
- 4 Kaikara
- 5 Mampally
- 6 Mariyanad
- 7 Nedumganda
- 8 Odayam
- 9 Perumathura
- 10 Poothura
- 11 Puthenthoppu
- 12 Puthukurichi
- 13 Thazhampally
- 14 Vettiyathura
- 15 Vettoor

TALUK : NEYYATTINKARA

- 16 Adimalathura
- 17 Chowara
- 18 Karumkulam
- 19 Kochuthura
- 20 Kollengode
- 21 Kovalam
- 22 Pallom
- 23 Parithiyoor
- 24 Poovar
- 25 Pulluvila
- 26 Puthiyathura
- 27 Vizhinjam North
- 28 Vizhinjam South

TALUK : TRIVANDRUM

- 29 Beemapally
- 30 Cheriathura
- 31 Kannanthura
- 32 Kochuthoppu
- 33 Kochuveli

- 34 Pallithura
- 35 Panathura
- 36 Poonthura
- 37 Sanghumugham
- 38 Valiaveli
- 39 Valiyathoppu
- 40 Valiyathura
- 41 Vettukad
- 42 Vettuthura

DISTRICT : KOLLAM

TALUK : KARUNAGAPALLY

- 1 Alappad
- 2 Azheekal
- 3 Cheriazheekal
- 4 Kovilthottam
- 5 Kuzhithura
- 6 Maruthurkulangara
- 7 Pandarathuruthu
- 8 Ponmana
- 9 Parayakadavu
- 10 Sraikadu
- 11 Vellanathuruthu

TALUK : KOLLAM

- 12 Eravipuram
- 13 Kannimel
- 14 Karithura
- 15 Kulasekharapuram
- 16 Mayyanadu
- 17 Moodakkara
- 18 Neendakara
- 19 Pallithottam
- 20 Paravoor North
- 21 Paravoor South
- 22 Port(Quilon)
- 23 Puthenthura
- 24 Sakthikulangara
- 25 Thankassery
- 26 Wadi

DISTRICT : ALLEPPEY

TALUK : AMBALAPUZHA

- 1 Ambalapuzha
- 2 Chettikad
- 3 Kanjiramchira
- 4 Kattoor
- 5 Neerkunnam
- 6 Pollethai
- 7 Punnapra South
- 8 Punnapra North
- 9 Punthala
- 10 Purakkad
- 11 Thottappally
- 12 Thumboli(North)
- 13 Thumboli(South)
- 14 Vadakkal(North)
- 15 Vadakkal(South)

TALUK : CHERTHALA

- 16 Arthungal
- 17 Azheekal
- 18 Chennaveli
- 19 Chethy
- 20 Ottamassery
- 21 Pallithodu North
- 22 Pallithodu South
- 23 Thaikkal

TALUK : KARTHIKAPPALLY

- 24 Arattupuzha
- 25 Kallikkadu
- 26 Pallana
- 27 Pathiyankara
- 28 Tharayilkadavu
- 29 Thrikkunnapuzha
- 30 Valiazheekal

DISTRICT : ERNAKULAM

TALUK : KOCHI

- 1 Ayyampilly
- 2 Azeekal
- 3 Chellanam
- 4 Cherai
- 5 Cheriya Kadavu
- 6 Edavanakad
- 7 Elamkunnapuzha
- 8 Fort Cochi
- 9 Kandakkadavu
- 10 Kannamaly
- 11 Kuzhuppilly
- 12 Malippuram
- 13 Manassery
- 14 Maruvakkad
- 15 Munambam
- 16 Narakkal
- 17 Nayarambalam
- 18 Ochanthuruth
- 19 Pallipuram
- 20 Pazhangad
- 21 Saudi

DISTRICT : TRICHUR

TALUK : CHAVAKKAD

- 1 Blangad
- 2 Cheppallipuram
- 3 Edakkazhiyoor
- 4 Engandiyoor
- 5 Kadappuram
- 6 Manathala
- 7 Manthalamkunnu
- 8 Nattika
- 9 Thalikulam

10 Vadanappally
TALUK : KODUNGALLOOR

- 11 Azhikode
- 12 Chendrapinni
- 13 Edavilangu
- 14 Eriyad
- 15 Kaipamangalam
- 16 Kulimuttam
- 17 Vemballoor
- 18 Perinjanam

DISTRICT : MALAPPURAM

TALUK : PONNANI

- 1 Marakkadavu
- 2 Meentheruvu
- 3 Mukkadi
- 4 Palappetty
- 5 Puduponnani
- 6 Thekkekadapuram
- 7 Veliyankode

TALUK : TIRUR

- 8 Alungal Beach
- 9 Arayankadapuram
- 10 Cheerankadapuram
- 11 Edakkadappuram
- 12 Elarankadappuram
- 13 Kadalundi Beach
- 14 Koottai
- 15 Kormankadapuram
- 16 Ossankadappuram
- 17 Pallivalappu
- 18 Pandarakadapuram
- 19 Parappanangadi
- 20 Paravanna
- 21 Purathur
- 22 Puthiyakadapuram
- 23 Thevarkadapuram

DISTRICT : KOZHIKODE

TALUK : BADAGARA

- 1 Azhiyoor
- 2 Badagara
- 3 Chombala
- 4 Kuriyadi
- 5 Madakkara
- 6 Madappally
- 7 Muttungal

TALUK : KOZHIKODE

- 8 Beypore
- 9 Chaliyam
- 10 Elathur
- 11 Kampuram
- 12 Kapaikal
- 13 Kozhikode South
- 14 Marad
- 15 Pallikkandy
- 16 Puthiyakadavu
- 17 Puthiyangadi
- 18 Puthiyappa North
- 19 Puthiyappa South
- 20 Thoppayil
- 21 Vellayil

TALUK : QUILANDY

- 22 Cheriya Mangadu
- 23 Edakkadavu/Kappad
- 24 Ezhukudikkal
- 25 Iringal
- 26 Kadaloor
- 27 Kannankadavu
- 28 Kollam
- 29 Melady
- 30 Moodady
- 31 Quilandy
- 32 Thekkody
- 33 Vanmugham

Marine Fisheries Census 2005

34 Valiyanangadu

35 Virunnukandy

13 Kavungoli

14 Koyipady

15 Shiriya

DISTRICT : KANNUR

TALUK : KANNUR

1 Azhikode

2 Edakkad-Muzhappilangadi

3 Kannur-City

4 Madayi

5 Mattool

6 Thayyil

TALUK : Tellicherry

7 Chalil-Gopalapetta

8 Dharmadam-Pallissery

9 New Mahe

THALIPARAMBU

10 Havvayi

11 Ramanthali

TALUK : Manjeshwara

16 Bangara-Manjeswar

DISTRICT : KASARGOD

TALUK : Hosdurg

1 Ajanur

2 Hosdurg

3 Kadangode

4 Kottikulam

5 Padannakadappuram

6 Pallikara

7 PoonjaKadapuram

8 Thaikadappuram

9 Trikaripur Kadappuram

10 Valiaparamba

TALUK : KASARAGOD

11 Kalanad

12 Kasba Beach

**LIST OF
LANDING CENTRES
COVERED BY CMFRI FOR
RESOURCE ASSESSMENT**

District : Trivandrum

1. Kollamgode
2. Parithiyur
3. Poovar
4. Karimkulam
5. Kochuthura
6. Puthiathura North
7. Pallom
8. Erayammanthura
9. Chempakaraman Thura
10. Puthiyathura
11. Adimalithura
12. Vizhinjam & Kottapuram
13. Kovalam
14. Panathura(South)
15. Panathura(North)
16. Poonthura
17. Beemapalli
18. Cheriyaathura
19. Valiyathura
20. Kochuthoppu
21. Valiyathoppu
22. Kannanthura
23. Vettukkadu
24. Kochuveli
25. Valiyaveli
26. Pallithura & Kochuthura
27. Thumba
28. Vettukkadu
29. St.Andrews
30. Puthenthoppu
31. Vettuthura
32. Santhipuram
33. Marianad Colony
34. Puthukurichy

35. Perumathura
36. Thazampally
37. Singarathoppu
38. Poothura
39. Anjengo(S)
40. Anjengo(N)
41. Mampally
42. Kayakara
43. Onnampalam
44. Arivalam & Rathikakal
45. Perumon
46. Vettur
47. Chilakkur
48. Odayam
49. Edava
50. Kappil

District : Kollam

1. Thottukuzhi
2. Parakkada
3. Chillikkal
4. Pozhikara
5. Thanni
6. Eravipuram
7. Quilon Port
8. Moothakara
9. Wadi
10. Thankassery F.H.
11. Sakthikulangara
12. Neendakara
13. Puthenthura
14. Cheriya Azhieekal
15. Karithura
16. Pallithottam
17. Jonapuram
18. Marathadi

District : Alleppey

1. Pallana
2. Thottapally
3. Purakkadu
4. Alleppey Beach
5. Odapozhikkal (Omanpuzha)
6. Pollethai F.L.C.
7. Chethi
8. Arthunkal F.L.C.
9. Thykal F.L.C
10. Manakodam
11. Pallithode
12. Paravoor
13. Thrikunnapuzha

District : Ernakulam

1. Cochin F.H.
2. Puthenthode (Kannamally)
3. Beach Road
4. Fortkochi
5. Kallamukku
6. Murikkumpadam
7. Puthuvaippu
8. Malippuram (Chappakadavu)
9. Narrakkal
10. Nayarambalam (Veliyathan Parambu)
11. Edavankadu
12. Kuzhuppilly (Pallathamkulangara)
13. Munabam

District : Trichur

1. Mannalamkunnu
2. Edakazhiyur
3. Puthenkadappuram
4. Munakkakadavu

5. Blangad
6. Chettuva
7. Vadanapally
8. Thalikulam
9. Nattika
10. Kazhimbram
11. Karimpuram (Chamakkala)
12. Kaipamangalam (Companikadavu)
13. Kaipamangalam(Vanchipura)
14. Perinjanam
15. Attupuram
16. Kathiyalam
17. Kara (Ambalakadavu)
18. Eriyad (Chelarappa)
19. Azheekode

District : Malappuram

1. Palapetti
2. Veliyamgode
3. Ponnani-Ii
4. Ponnani-I
5. Koottayi
6. Vakad
7. Puthenagadi(Paravanna)
8. Theerukadappuram (Thevarkadapuram)
9. Tanur
10. Parappanangadi
11. Vadakkekadappuram
12. Kadalundinagaram

District : Kozhikode

1. Chaliyam
2. Beypore F.H.
3. Marad
4. Kappakal

5. Kozhikode (South)
6. Vellayil
7. Puthiyangadi
8. Elathur
9. Kappad
10. Edakadavu
11. Poilkavu
12. Kovalad
13. Puthiyappa F.H.
14. Quilandi F.L.C.
15. Moodady
16. Muthayakadapuram
17. Valavilkadappuram
18. Tikkodi / Srambikal
19. Tikkodi/Kodikkal
20. Payyoli
21. Kolavi (Irinjal)
22. Badagara
23. Kuriyadi
24. Madapally
25. Chombala F.H.

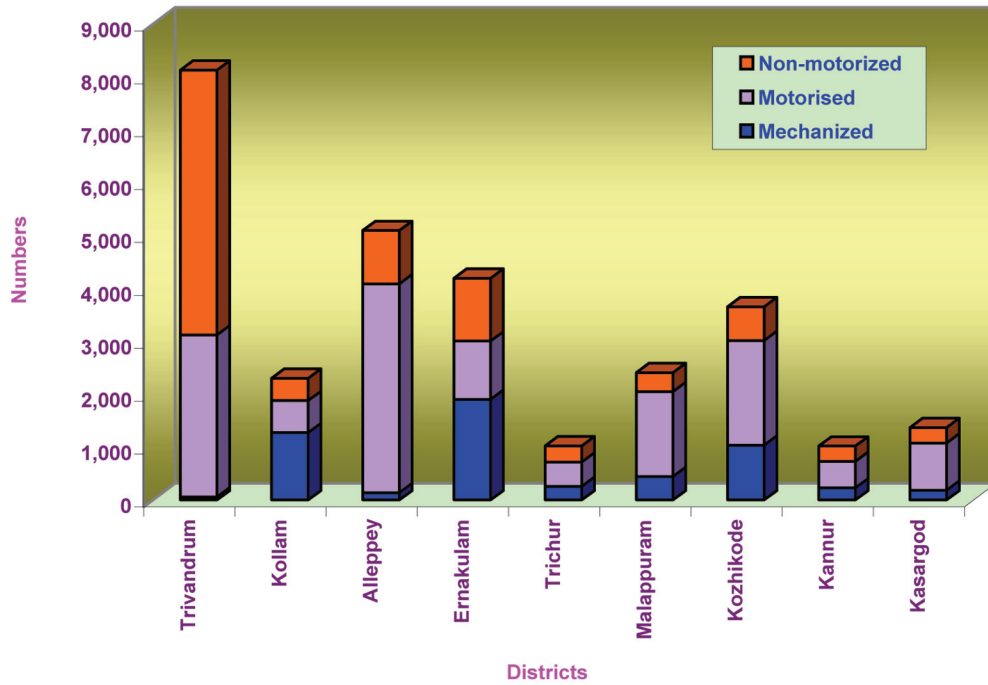
District : Kasargod

1. Cheruvathoor F.H.
2. Thaikadappuram F.H.
3. Hosdurg S.Bella
4. Ajanoor N. Bella
5. Chittari
6. Pallikara
7. Bekal
8. Kottikulam
9. Kizhur
10. Kasaba
11. Thaikadappuram
12. Adakath Bail
13. Mogral
14. Koipadi
15. Uppala
16. Hosabettu Udaivar
17. Kunzhathur

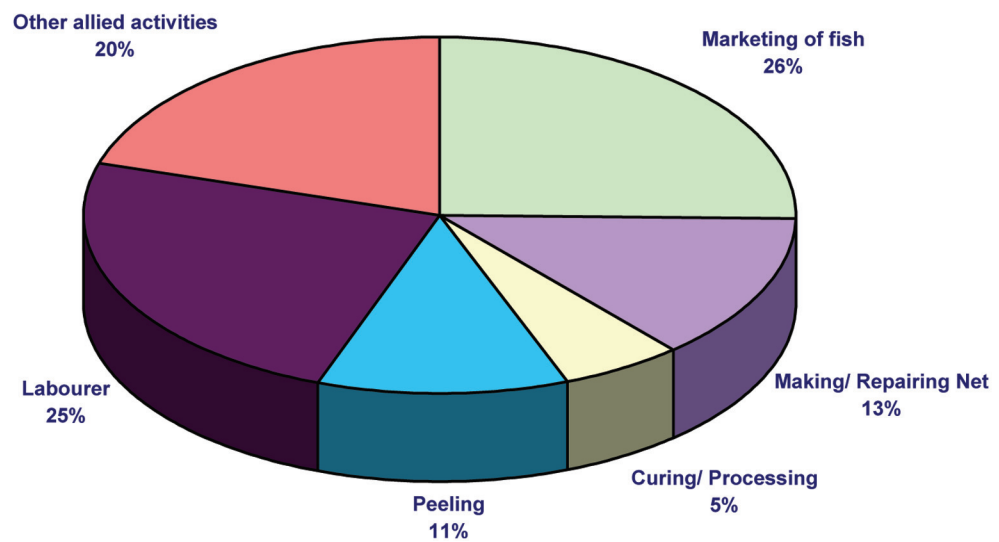
District : Kannur

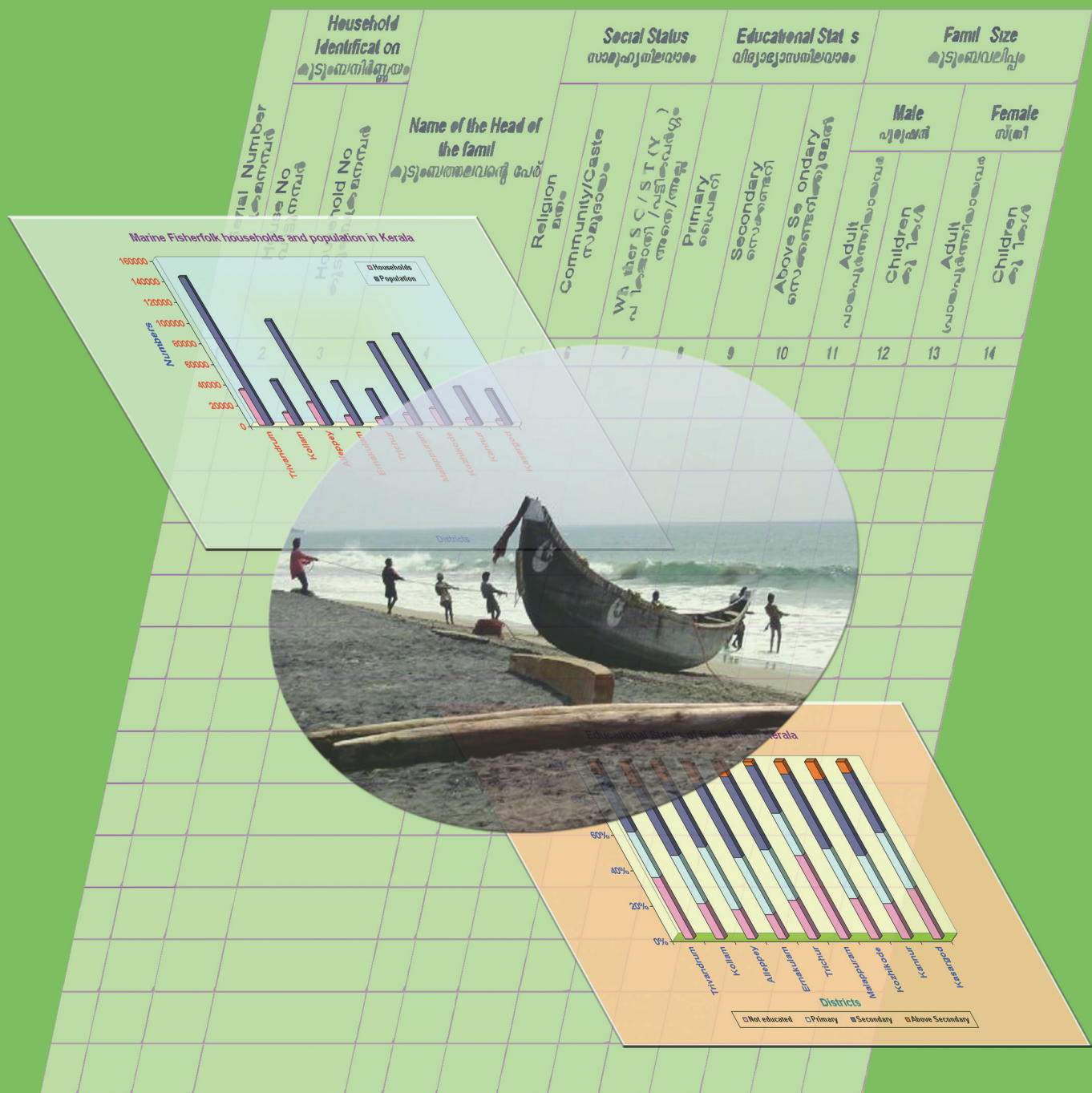
1. Thalayikunhikadappuram
2. Tellicherry
3. Dharmadam
4. Thuruthu
5. Muzhuppilangadi
6. Edakad
7. Ayyikara
8. Azhikode South
9. Azheekal Jetty
10. Puthiyangadi(Chootad Ferry)
11. Ettikulam

FISHING CRAFT IN THE FISHERY



DISTRIBUTION OF FISHING ALLIED ACTIVITIES





Government of India
Ministry of Agriculture
Department of Animal Husbandry, Dairying & Fisheries,
Krishi Bhavan, New Delhi



Central Marine Fisheries Research Institute, Cochin
(Indian Council of Agricultural Research, New Delhi)