


Marine Fisheries Census 2005

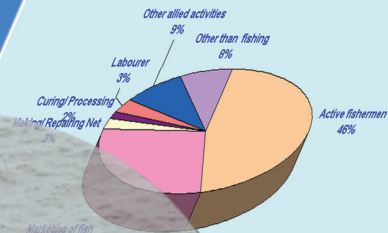
Part - III (5) - Pondicherry

Census2005

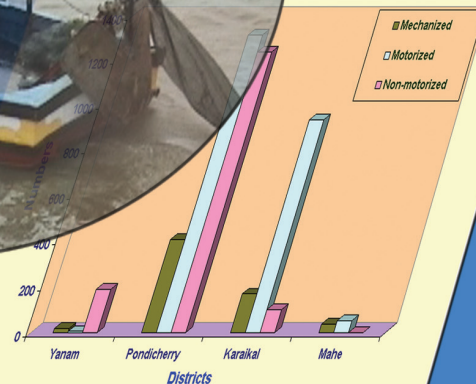
Landing centres & marine fishing villages in Pondicherry



Occupation Status of fisherfolk in Pondicherry



Total craft in Pondicherry



Census2005



Government of India
 Ministry of Agriculture
 Department of Animal Husbandry, Dairying & Fisheries,
 Krishi Bhavan, New Delhi

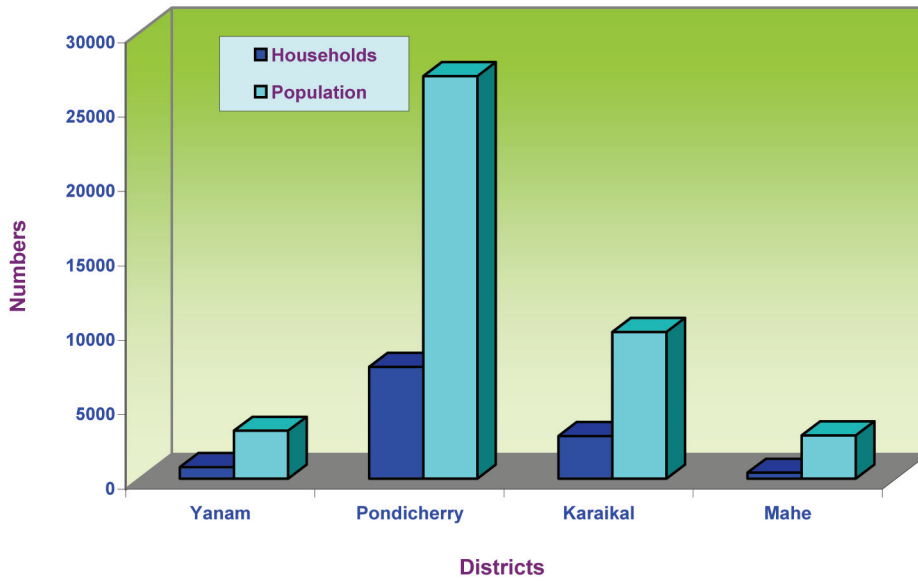


Central Marine Fisheries Research Institute, Cochin
 (Indian Council of Agricultural Research, New Delhi)

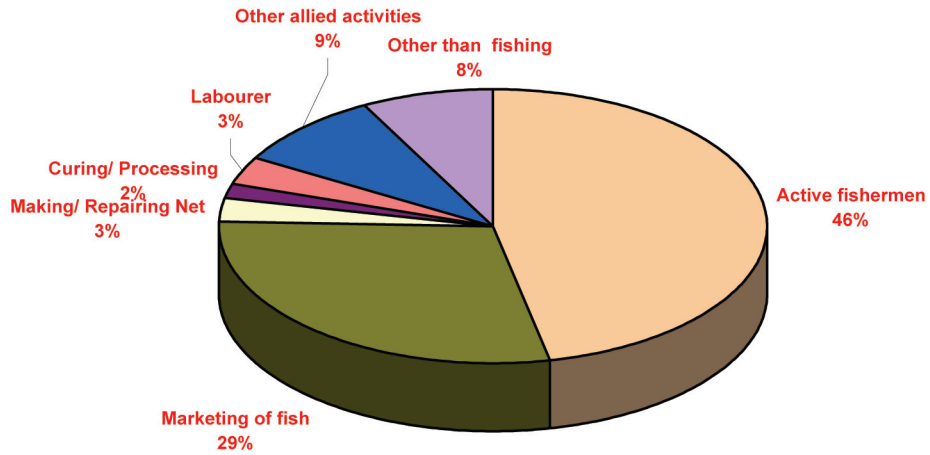
CONTENTS

Preface	
Summary	1
Tables	3
Villagewise summary tables	35
List of Marine Fisheries Census Villages	65
List of Landing Centres covered by CMFRI for resource assessment	69

MARINE FISHERFOLK POPULATION & HOUSEHOLDS



DISTRIBUTION OF OCCUPIED FISHERFOLK



Marine Fisheries Census 2005

Part - III (5) - Pondicherry



सत्यमेव जयते

Government of India
Ministry of Agriculture
Department of Animal Husbandry, Dairying & Fisheries,
Krishi Bhavan, New Delhi



भक्त अनुप
ICAR

Central Marine Fisheries Research Institute, Cochin
(*Indian Council of Agricultural Research, New Delhi*)

PREFACE

For an informed management regime to ensure sustainability of the marine fisheries, it is essential not only to have reliable information on the status of marine fish resources along with fishing effort expended but also the number of fishing villages, landing centres, fisherfolk population, their occupation status, fishing crafts, fishing gears and other related parameters. With this objective, the Central Marine Fisheries Research Institute (CMFRI), Cochin has been conducting frame surveys at periodic intervals. Marine fisheries census on an all India basis was last conducted by CMFRI during May – July, 1980. Since the last census, the marine fisheries in India have witnessed both qualitative and quantitative changes. Post 1980 was also been a period where a number of management/policy interventions were made by the Government of India and the maritime states for ensuring sustainability, conservation of resources and to protect the interests of artisanal fishermen. Surely, the policies and interventions need to be reviewed and fine tuned in view of the highly dynamic nature of marine fisheries. For this a strong realtime and reliable database on various aspects of marine fisheries is essential. Recognising such a need, Department of Animal Husbandry, Dairying & Fisheries (DAHD&F), Ministry of Agriculture (MOA), Govt. of India, has taken up during the 10th Five Year Plan, a programme on Strengthening of Database and Information Networking for Indian Fisheries Sector in which Marine Fisheries Census is a major component. Recognising the expertise and experience of CMFRI in conducting such massive census surveys, the DAHD&F, MOA has entrusted the task of conducting the All India Marine Fisheries Census in the mainland to CMFRI.

Frame of the survey, namely, the marine fishing villages available with CMFRI was validated and updated with the latest information obtained from the respective maritime states. After identification of census parameters such as the population size, education, religion, occupation, number of crafts and number of gears etc., the necessary schedules were designed to collect information and these were approved by the Technical Monitoring Committee set up by DAHD&F, MOA.

The census was conducted in two phases with the first phase covering all the maritime states and Union Territories except Tamil Nadu and Pondicherry which were covered during second phase. The first phase was conducted during April-June, 2005 and the second during November-December, 2005. Over 300 CMFRI staff (Scientific and Technical) supervised the field level and zonal level census operations ensuring proper collection of relevant data. A total of 1,492 field enumerators mostly drawn from the fishing communities/fishing villages covered 3,202 marine fishing villages. After completion of the census in both the phases, the data were sent to headquarters for processing and preparation of reports. The software required for data entry, data validation and processing was developed by the scientists of Fishery Resources Assessment Division, CMFRI.

The final report (containing two parts) on the marine fisheries census on an All India basis with respective state summaries including the scope, census parameters, their definitions, the types of schedules and instructions for collection of data was released by Shri.P.M.A. Hakeem, I.A.S., Secretary, DAHD&F, Ministry of Agriculture, Govt of India on 25 July 2006 at Krishi Bhavan, New Delhi.

The rapid census exercises and the information supplied by the state department resulted in the finalization of 28 marine fishing villages spread over four districts in Pondicherry. Conscious efforts were made to avoid villages that were estuarial and other inland fishery regions. Further in the villages only those households were selected where at least one member of the family was involved in marine fishing or allied activities. This publication (Part III of the Census report) summarises the districtwise census data of Pondicherry covering a range of information right from the population bifurcation among Pondicherry fisherfolk to the ownership pattern of different craft, either full or partial. For a better understanding of the craft and gear ownership vis-à-vis occupational fishing, specially assorted information on number of households, which thrives by fishing without any wherewithal, has also been presented. Such incisive processing will be of much use to the planners and state authorities, whose primary objective is targeted towards the 'have-nots' of fishery. This report contains an exhaustive list of fishing villages of Pondicherry along with their socio-occupational profile including the craft and gear infrastructure segregated sector-wise.

I take this opportunity to thank the DAHD&F and the Indian Council of Agricultural Research (ICAR) for entrusting CMFRI with this onerous responsibility, which has been completed within a reasonable time span. Special mention is required to laud the role played by CMFRI personnel especially Dr. H. M. Kasim, SIC, Madras Research Centre of CMFRI and the associated scientific and technical staff who made this venture a success with their dedicated and tireless efforts. I hope this report in this current shape and form will be of immense utility to the quintessential observer of Indian Marine Fishery.



(Mohan Joseph Modayil)

Director & National Co-ordinator,
National Marine Fisheries Census, 2005

CMFRI
Cochin

CONTENTS

Preface	
Summary	1
Tables	3
Villagewise summary tables	35
List of Marine Fisheries Census Villages	65
List of Landing Centres covered by CMFRI for resource assessment	69

SUMMARY

Marine Fisheries Census 2005 was carried out in four coastal districts of the Union Territory of Pondicherry namely Yanam, Pondicherry, Karaikal and Mahe. The scope, time frame, the parameters, their definitions and types of schedules used are described in Part I and Part II of the Marine Fisheries Census Report. The salient features are summarized below :

- There are in all 26 landing centers in the U.T. Maximum number is in Pondicherry district (15) and Yanam and Mahe each has the minimum (1).
- There are 28 marine fishing villages in the U.T. of Pondicherry. Pondicherry district has the maximum number of fishing villages (15) and Mahe district has the minimum (1).
- The U.T. has 11,541 fishermen families. Pondicherry district has the maximum number (65%) and Mahe district has the minimum (3.4%). Karaikal comes second (24.8%) followed by Yanam (6.8%).
- The total marine fisherfolk population in the state is about 43 thousand out of which adult male constitute 34%, adult female 34% and children 32%.
- Districtwise analysis of the fisherfolk population shows that the maximum number is in Pondicherry district (62.8%) followed by Karaikal (23%), Yanam (7.5%) and Mahe (6.7%).
- Average fishermen population per village is about 1,536 and family size is 3.73.
- 30% of the fishermen population in the U.T. of Pondicherry acquired primary education, 25% secondary, 8% above secondary and 37% have no formal education.
- The number of fisherfolk engaged in actual fishing is about 10,341 forming 24% of the total fishermen population.
- Out of the 10,341 fisherfolk engaged in actual fishing, 92% engaged in fulltime fishing, 4% part-time and 4% occasional.
- Out of 22,133 fisherfolk occupied in the fishery activities, 46% are active fishermen and 46% are engaged in other activities such as marketing, repairing/making nets, curing/processing, peeling, labourer and other allied activities. The remaining 8% are engaged in other activities not related to fishery.
- Out of 11,541 fishermen families in the U.T., 0.3% belong to SC/ST. Majority of the families are Hindus (99%), followed by Muslims (0.6) and Christians (0.4%).

Marine Fisheries Census 2005

- About 63% fisherfolk have membership in Fisheries and other Co-operative Societies.
- In the U.T., 4,457 fishing crafts are **in the fishery** out of which 14% are mechanized, 52% motorized and the remaining 34% are non-mechanized crafts. In the mechanized crafts 52% are trawlers, 28% are gillnetters and the remaining 20% form others.
- Out of 3,065 fishing crafts owned by the fishermen of the U.T., 15% are mechanized, 36% are motorized and the remaining 49% are non-motorized.
- Among the mechanized, 65% are trawlers, 15% are gillnetters. The remaining 20% comprise others.
- Among the motorized sector, fibre glass boat forms 49%, catamarans 46%, and plank-built boat 5%.
- In non-motorized sector, 87% are catamarans and 13% are plank-built boats.
- Out of the 292 fishermen families having share in mechanized crafts, 24.6% families share trawlers, 9.6% gillnetters and the remaining share other type of crafts.
- About 1,344 fishermen families share motorized crafts in U.T. in which 97.7% families share fibre glass boats and the remaining 2.3% families share the other crafts such as catamarans, plank-built and ring-seiners.
- Number of gillnets in the U.T. is given as number of pieces. About 32,331 pieces of gillnet are owned by the fishermen.
- About 356 fishermen families possess electronic gadgets and 1 family possess life saving equipment. About 9 fishermen acquired training in the field of aquaculture and allied fields in the U.T.
- Nearly 41% of the fisherfolk possess neither craft nor gear.
- In the U.T., 29% of the fishermen houses are kutcha houses and 71% are pucca houses.
- There are about 38 Primary Schools, 13 Secondary schools, 3 Colleges and 2 Technical Institutions in the fishing villages.
- All the fishing villages in the U.T. are electrified and connected by road, 54% have bus stop/stand.
- There are about 8 ice factories, 1 cold storage located in the fishing villages.

TABLES

Marine Fisheries Census 2005

TABLE 1. DISTRICT PROFILE

District	No. of landing centres	No. of fishing villages	No. of fishermen families	Fisherfolk Population
Yanam	1	2	775	3,218
Pondicherry	15	15	7,513	27,047
Karaikal	9	10	2,858	9,858
Mahe	1	1	395	2,905
Total	26	28	11,541	43,028

TABLE 2. POPULATION STRUCTURE

District	No. of fishing villages	No. of fishermen families	Male			Female			Total	Family size
			Adult	Children	Total	Adult	Children	Total		
Yanam	2	775	751	823	1,574	845	799	1,644	3,218	4.15
Pondicherry	15	7,513	9,247	4,447	13,694	9,312	4,041	13,353	27,047	3.60
Karaikal	10	2,858	3,678	1,413	5,091	3,401	1,366	4,767	9,858	3.45
Mahe	1	395	1,021	353	1,374	1,180	351	1,531	2,905	7.35
Total	28	11,541	14,697	7,036	21,733	14,738	6,557	21,295	43,028	3.73

TABLE 3. EDUCATIONAL STATUS

District	Primary	Secondary	Above Secondary	Not educated	Total
Yanam	998	450	33	1,737	3,218
Pondicherry	6,563	6,995	2,590	10,899	27,047
Karaikal	4,330	2,132	443	2,953	9,858
Mahe	872	1,327	452	254	2,905
Total	12,763	10,904	3,518	15,843	43,028

TABLE 4. ACTIVE FISHERFOLK

District	Full time	Part time	Occasional	Total	Fisherfolk Population
Yanam	818	0	0	818	3,218
Pondicherry	5,208	343	337	5,888	27,047
Karaikal	2,804	44	77	2,925	9,858
Mahe	673	14	23	710	2,905
Total	9,503	401	437	10,341	43,028

TABLE 5. OCCUPATIONAL PROFILE

District	Active fishermen	No. of members involved in fishing allied activities										Total occupied	Fishertolk population
		Marketing of fish	Making/Repairing Net	Curing/Processing	Peeling	Labourer	Others	Total	Other than fishing	Total			
Yanam	818	1	0	138	0	0	6	145	0	963	3,218		
Pondicherry	5,888	4,739	623	223	5	532	1,834	7,956	1,505	15,349	27,047		
Karaikal	2,925	1,643	6	3	0	181	147	1,980	143	5,048	9,858		
Mahe	710	10	1	0	0	1	2	14	49	773	2,905		
Total	10,341	6,393	630	364	5	714	1,989	10,095	1,697	22,133	43,028		

TABLE 6. GENDER-WISE FISHING ALLIED ACTIVITIES

District	Male						Female						Total	Fishfolk population		
	Marketing of fish	Making/Repairing Net	Curing/Processing	Peeling	Labourer	Others	Total	Marketing of fish	Making/Repairing Net	Curing/Processing	Peeling	Labourer			Others	Total
Yanam	0	0	3	0	0	0	3	1	0	135	0	0	6	142	145	3,218
Pondicherry	237	605	9	2	464	1,215	2,532	4,502	18	214	3	68	619	5,424	7,956	27,047
Karaikal	16	4	2	0	181	18	221	1,627	2	1	0	0	129	1,759	1,980	9,858
Mahe	8	1	0	0	1	2	12	2	0	0	0	0	0	2	14	2,905
Total	261	610	14	2	646	1,235	2,768	6,132	20	350	3	68	754	7,327	10,095	43,028

TABLE 7. RELIGION AND COMMUNITY (NO. OF FAMILIES)

District	Religion			Community	
	Hinduism	Islam	Christianity	Total	SC/ST
Yanam	775	0	0	775	0
Pondicherry	7,507	2	4	7,513	0
Karaikal	2,857	1	0	2,858	33
Mahe	315	68	12	395	0
Total	11,454	71	16	11,541	33

TABLE 8. MEMBERSHIP IN CO-OPERATIVES

District	Members in		Total population	
	Fisheries co-operatives	Other co-operatives		
		Total		
Yanam	609	1	610	3,218
Pondicherry	15,462	5,304	20,766	27,047
Karaikal	4,770	3	4,773	9,858
Mahe	652	274	926	2,905
Total	21,493	5,582	27,075	43,028

TABLE 9. TOTAL FISHING CRAFT IN THE FISHERY

District	Trawlers	Gillnetters	Others	Total Mechanized	Motorized	Non-motorized	Total
Yanam	19	0	0	19	6	187	212
Pondicherry	226	177	2	405	1,314	1,238	2,957
Karaikal	55	0	112	167	933	99	1,199
Mahe	26	0	10	36	53	0	89
Total	326	177	124	627	2,306	1,524	4,457

TABLE 10. CRAFT OWNED BY FISHERFOLK

Craft \ District	Yanam	Pondicherry	Karaikal	Mahe	Total
MECHANIZED					
1 Trawler(<30')	0	0	11	3	14
Trawler(30'-35')	10	3	55	0	68
Trawler(36'-40')	0	71	111	0	182
Trawler(>40')	0	12	18	0	30
TRAWLERS	10	86	195	3	294
2 Gill Netter (<30')	0	61	0	0	61
Gill Netter(>30')	0	7	0	0	7
GILL NETTERS	0	68	0	0	68
3 Carriers to Ringseiners (<30')	0	0	0	6	6
Carriers to Ringseiners (>30')	0	0	0	0	0
RINGSEINER CARRIERS	0	0	0	6	6
4 Others	0	0	86	0	86
TOTAL MECHANIZED	10	154	281	9	454

TABLE 10. Contd.

Craft \ District	Yanam	Pondicherry	Karaikal	Mahe	Total
MOTORIZED					
1 Catamarans	0	29	488	0	517
2 Plank-built	6	0	0	45	51
3 Fibre Glass	0	276	268	4	548
TOTAL	6	305	756	49	1,116
NON-MOTORIZED					
1 Catamarans	0	999	308	0	1,307
2 Plank-built	187	1	0	0	188
TOTAL	187	1,000	308	0	1,495
GRAND TOTAL	203	1,459	1,345	58	3,065

**TABLE 11. SHARING PATTERN OF CRAFT AMONG FISHERFOLK
(No. of families having shares in fishing craft)**

Craft \ District	Yanam	Pondicherry	Karaikal	Mahe	Total
Mechanized					
1. Trawler(30'-35')					
<25%	4	0	0	0	4
25-50%	3	1	0	0	4
50-75%	0	0	0	0	0
>75%	0	0	0	0	0
Total	7	1	0	0	8
Trawler(36'-40')					
<25%	0	31	0	0	31
25-50%	0	11	0	0	11
50-75%	0	0	0	0	0
>75%	0	0	0	0	0
Total	0	42	0	0	42
Trawler(>40')					
<25%	0	19	0	0	19

TABLE 11. Contd.

Craft \ District	Yanam	Pondicherry	Karaikal	Mahe	Total
25-50%	0	3	0	0	3
50-75%	0	0	0	0	0
>75%	0	0	0	0	0
Total	0	22	0	0	22
Total trawlers	7	65	0	0	72
2. Gill Netter (<30')					
<25%	0	2	0	0	2
25-50%	0	20	0	0	20
50-75%	0	0	0	0	0
>75%	0	0	0	0	0
Total	0	22	0	0	22
Gill Netter(>30')					
<25%	0	0	0	0	0
25-50%	0	6	0	0	6
50-75%	0	0	0	0	0

TABLE 11. Contd.

Craft \ District	Yanam	Pondicherry	Karaikal	Mahe	Total
>75%	0	0	0	0	0
Total	0	6	0	0	6
Total Gillnetters	0	28	0	0	28
3. Ring Seiners (>40')					
<25%	0	0	0	2	2
25-50%	0	0	0	1	1
50-75%	0	0	0	0	0
>75%	0	0	0	0	0
Total	0	0	0	3	3
Total Ringseiners	0	0	0	3	3
4. Carriers to Ringseiner(<30')					
<25%	0	0	0	6	6
25-50%	0	0	0	0	0
50-75%	0	0	0	0	0
>75%	0	0	0	0	0
Total	0	0	0	6	6

TABLE 11. Contd.

Craft \ District	Yanam	Pondicherry	Karaikal	Mahe	Total
Carriers to Ringseiner(>30')					
<25%	0	0	0	2	2
25-50%	0	0	0	2	2
50-75%	0	0	0	0	0
>75%	0	0	0	0	0
Total	0	0	0	4	4
Total Ringseiner carriers	0	0	0	10	10
5. Others					
<25%	0	0	163	0	163
25-50%	0	1	15	0	16
50-75%	0	0	0	0	0
>75%	0	0	0	0	0
Total	0	1	178	0	179
Total Mechanized					
<25%	4	52	163	10	229
25-50%	3	42	15	3	63

TABLE 11. Contd.

Craft \ District	Yanam	Pondicherry	Karaikal	Mahe	Total
50-75%	0	0	0	0	0
>75%	0	0	0	0	0
Total	7	94	178	13	292
Motorized					
1. Catamarans					
<25%	0	1	0	0	1
25-50%	0	9	0	0	9
50-75%	0	0	0	0	0
>75%	0	0	0	0	0
Total	0	10	0	0	10
2. Plank-built					
<25%	0	0	0	5	5
25-50%	3	0	0	1	4
50-75%	0	0	0	0	0

TABLE 11. Contd.

Craft \ District	Yanam	Pondicherry	Karaikal	Mahe	Total
>75%	0	0	0	0	0
Total	3	0	0	6	9
3. Ring Seiner					
<25%	0	7	0	5	12
25-50%	0	0	0	0	0
50-75%	0	0	0	0	0
>75%	0	0	0	0	0
Total	0	7	0	5	12
4. Fibre Glass					
<25%	0	388	255	2	645
25-50%	0	561	84	0	645
50-75%	0	20	2	0	22
>75%	0	1	0	0	1
Total	0	970	341	2	1,313

TABLE 11. Contd.

Craft \ District	Yanam	Pondicherry	Karaikal	Mahe	Total
Total Motorized					
<25%	0	396	255	12	663
25-50%	3	570	84	1	658
50-75%	0	20	2	0	22
>75%	0	1	0	0	1
Total	3	987	341	13	1,344
Non-Motorized					
1. Catamarans					
<25%	0	1	0	0	1
25-50%	0	70	4	0	74
50-75%	0	0	0	0	0
>75%	0	0	0	0	0
Total	0	71	4	0	75
2. Plank-built					
<25%	0	1	0	0	1
25-50%	0	2	0	0	2

TABLE 11. Contd.

Craft \ District	Yanam	Pondicherry	Karaikal	Mahe	Total
50-75%	0	0	0	0	0
>75%	0	0	0	0	0
Total	0	3	0	0	3
Total Non-motorized					
<25%	0	2	0	0	2
25-50%	0	72	4	0	76
50-75%	0	0	0	0	0
>75%	0	0	0	0	0
Total	0	74	4	0	78
Total craft					
<25%	4	450	418	22	894
25-50%	6	684	103	4	797
50-75%	0	20	2	0	22
>75%	0	1	0	0	1
Total	10	1,155	523	26	1,714

TABLE 12. GEARS OWNED BY FISHERFOLK

Gear \ District	Yanam	Pondicherry	Karaikal	Mahe	Total
Trawl net	171	674	744	9	1,598
Boat seine	0	1	0	0	1
Fixed bag net	0	14	0	0	14
Drift net	20	1,355	0	1	1,376
Gill net (Large)	140	983	212	67	1,402
Gill net (Medium)	0	7,797	6,818	533	15,148
Gill net (Small)	0	8,186	7,246	349	15,781
Total gillnet pieces	140	16,966	14,276	949	32,331
Hooks and lines	0	913	5	0	918
Troll lines	0	3	13	0	16
Long Lines	0	416	3	0	419
Ring seine	0	6	0	0	6
Shore seines	0	16	0	3	19
Scoop net	0	30	0	0	30
Others	186	155	0	30	371

Note :- Shaded rows indicate the number of pieces

**TABLE 13. SHARING PATTERN OF GEARS AMONG FISHERFOLK
(No. of families having shares in fishing gears)**

Gear \ District	Yanam	Pondicherry	Karaikal	Mahe	Total
Trawl net					
<25%	4	6	4	0	14
25-50%	6	0	3	0	9
50-75%	0	0	0	0	0
>75%	0	0	0	0	0
Total	10	6	7	0	23
Boat seine					
<25%	0	32	0	0	32
25-50%	0	0	0	0	0
50-75%	0	0	0	0	0
>75%	0	0	0	0	0
Total	0	32	0	0	32
Fixed bag net					
<25%	0	650	0	0	650
25-50%	0	11	0	0	11

TABLE 13. Contd.

Gear \ District	Yanam	Pondicherry	Karaikal	Mahe	Total
50-75%	0	0	0	0	0
>75%	0	0	0	0	0
Total	0	661	0	0	661
Drift net					
<25%	0	161	0	0	161
25-50%	0	175	0	0	175
50-75%	0	4	0	0	4
>75%	0	0	0	0	0
Total	0	340	0	0	340
Troll lines					
<25%	0	1	2	0	3
25-50%	0	0	0	0	0
50-75%	0	0	0	0	0
>75%	0	0	0	0	0
Total	0	1	2	0	3

TABLE 13. Contd.

Gear \ District	Yanam	Pondicherry	Karaikal	Mahe	Total
Ring seine					
<25%	0	117	0	6	123
25-50%	0	4	0	1	5
50-75%	0	0	0	0	0
>75%	0	0	0	0	0
Total	0	121	0	7	128
Shore seine					
<25%	0	14	0	0	14
25-50%	0	15	0	0	15
50-75%	0	0	0	0	0
>75%	0	0	0	0	0
Total	0	29	0	0	29
Scoop net					
<25%	0	0	0	0	0
25-50%	0	1	0	0	1
50-75%	0	0	0	0	0

TABLE 13. Contd.

Gear \ District	Yanam	Pondicherry	Karaikal	Mahe	Total
>75%	0	0	0	0	0
Total	0	1	0	0	1
Others					
<25%	0	25	0	0	25
25-50%	0	10	0	0	10
50-75%	0	0	0	0	0
>75%	0	0	0	0	0
Total	0	35	0	0	35

**TABLE 14. Electronic equipment, Life saving equipment and Training acquired
(No. of families)**

District	Electronic gadgets	Life saving equipment	Training acquired
Yanam	184	0	0
Pondicherry	172	1	9
Karaikal	0	0	0
Mahe	0	0	0
Total	356	1	9

TABLE 15. ADDITIONAL INFORMATION

District	Total families	No. of families						Only women engaged in fishing allied activities
		Involved in fishing		Not involved in fishing		Having gear		
		No craft	No gear	Neither	Having craft			
Yanam	775	531	522	498	13	14	47	
Pondichery	7,513	2,830	2,738	2,645	210	235	1,444	
Karaikal	2,858	1,368	1,384	1,315	31	22	259	
Mahe	395	332	330	324	0	0	0	
Total	11,541	5,061	4,974	4,782	254	271	1,750	

TABLE 16. INFRASTRUCTURE - HOUSING AND EDUCATION (IN THE VILLAGES)

District	No. of villages	No. of families	Housing		Total	Education			
			Kutcha houses (%)	Pucca houses (%)		Primary	Secondary	College	Technical Institutions
Yanam	2	775	16.00	84.00	673	2	0	0	0
Pondichery	15	7,513	31.48	68.52	6,524	16	6	2	1
Karaikal	10	2,858	28.18	71.82	2,482	11	4	0	0
Mahe	1	395	4.98	95.02	343	9	3	1	1
Total	28	11,541	29.31	70.69	10,021	38	13	3	2

TABLE 17. INFRASTRUCTURE / FACILITIES (IN THE VILLAGES)

District	No. of villages	Villages electrified	Villages connected by road	Villages having bus stop/stand	Hospitals	Banks	Co-operative Societies	Community centers	Local festivals	Cinema theatres
Yanam	2	2	2	2	1	0	0	2	11	0
Pondicherry	15	15	15	7	3	2	10	4	16	1
Karaikal	10	10	10	5	2	1	8	3	10	0
Mahe	1	1	1	1	3	8	17	2	6	1
Total	28	28	28	15	9	11	35	11	43	2

TABLE 18. INFRASTRUCTURE - FISHERY RELATED (IN THE VILLAGES)

Districts	Boat yards	Ice factories	Cold storages	Freezing plants	Canning plants	Curing yards	Peeling sheds	Fishmeal plants
Yanam	0	0	0	0	0	0	0	0
Pondicherry	0	2	1	0	0	0	0	0
Karaikal	0	1	0	0	0	0	0	0
Mahe	0	5	0	0	0	0	0	0
Total	0	8	1	0	0	0	0	0

VILLAGEWISE TABLES

TABLE 19. POPULATION

Sl No.	Name of the Village	House holds	Adults			Children			Population		
			Male	Female	Total	Male	Female	Total	Male	Female	Total
DISTRICT : YANAM											
TALUK : YANAM											
1	Giriampeta	325	371	361	732	314	316	630	685	677	1,362
2	Savitrinagar	450	380	484	864	509	483	992	889	967	1,856
YANAM TOTAL			775	845	1,596	823	799	1,622	1,574	1,644	3,218
DISTRICT : PONDICHERRY											
TALUK : BAHOUR											
1	Moorthykuppam Pudukuppam	317	302	348	650	248	205	453	550	553	1,103
2	Narambai	339	499	513	1,012	149	121	270	648	634	1,282
3	Panithuttu	414	456	483	939	319	284	603	775	767	1,542
TALUK : PONDICHERRY											
4	Chinnakalpet	200	245	261	506	136	120	256	381	381	762
5	Chinnaveerampattinam	59	81	75	156	25	21	46	106	96	202
6	Kanaga Chettikulam	175	207	236	443	106	112	218	313	348	661
7	Kurusukuppam	460	545	621	1,166	277	219	496	822	840	1,662

TABLE 19. Contd.

Sl No.	Name of the Village	House holds	Adults		Total	Children		Total	Population		Total
			Male	Female		Male	Female		Male	Female	
8	Nallavadu(South)	568	673	633	1,306	413	367	780	1,086	1,000	2,086
9	Periyakalpet	525	559	558	1,117	284	228	512	843	786	1,629
10	Pillaichavady	275	314	304	618	223	225	448	537	529	1,066
11	Pudukuppam	299	431	423	854	157	121	278	588	544	1,132
12	Solainagar	625	760	747	1,507	337	314	651	1,097	1,061	2,158
13	Vaithikuppam	643	823	832	1,655	364	369	733	1,187	1,201	2,388
14	Vambakeerapalayam	1,142	1,312	1,377	2,689	706	700	1,406	2,018	2,077	4,095
15	Veeram Pattinam	1,472	2,040	1,901	3,941	703	635	1,338	2,743	2,536	5,279
PONDICHERRY TOTAL			7,513	9,247	18,559	4,447	4,041	8,488	13,694	13,353	27,047
DISTRICT : KARAIKAL											
TALUK : KARAIKAL											
1	Akkampettai	123	113	119	232	67	56	123	180	175	355
2	Kalikuppam	170	201	205	406	109	110	219	310	315	625
3	Karaikal Medu	679	1,186	872	2,058	134	221	355	1,320	1,093	2,413
4	Karukkala Cherry	206	263	299	562	96	76	172	359	375	734

TABLE 19. Contd.

Sl No.	Name of the Village	House holds	Adults		Children		Population			
			Male	Female	Male	Female	Male	Female	Total	
5	Keezhakaskudimudu	241	220	234	251	201	452	471	435	906
6	Kilinjai Medu	641	722	755	206	187	393	928	942	1,870
7	Kottucherry Medu	196	218	195	182	170	352	400	365	765
8	Mandapathur	100	130	106	62	56	118	192	162	354
9	North Vanjore	98	110	110	48	50	98	158	160	318
10	Patinacherry	404	515	506	258	239	497	773	745	1,518
	KARAIKAL TOTAL	2,858	3,678	3,401	1,413	1,366	2,779	5,091	4,767	9,858
DISTRICT : MAHE										
TALUK : MAHE										
1	Parackal (Mahe)	395	1,021	1,180	353	351	704	1,374	1,531	2,905
	MAHE TOTAL	395	1,021	1,180	353	351	704	1,374	1,531	2,905
	GRAND TOTAL	11,541	14,697	14,738	7,036	6,557	13,593	21,733	21,295	43,028

TABLE 20. EDUCATIONAL STATUS

Sl No.	Name of the Village	Primary	Secondary	Above Secondary	Total educated	Not educated
DISTRICT : YANAM						
TALUK : YANAM						
1	Giriampeta	434	197	14	645	717
2	Savitrinagar	564	253	19	836	1,020
YANAM TOTAL		998	450	33	1,481	1,737
DISTRICT : PONDICHERRY						
TALUK : BAHOUR						
1	Moorthykuppam Pudukuppam	217	151	12	380	723
2	Narambai	377	319	128	824	458
3	Panithuttu	542	432	46	1,020	522
TALUK : PONDICHERRY						
4	Chinnakalapet	173	161	35	369	393
5	Chinnaveerampattinam	28	19	47	94	108
6	Kanaga Chettikulam	125	139	51	315	346
7	Kurusukuppam	378	625	273	1,276	386
8	Nallavadu(South)	816	365	67	1,248	838
9	Periyakalapet	413	349	153	915	714

TABLE 20. Contd.

SI No.	Name of the Village	Primary	Secondary	Above Secondary	Total educated	Not educated
10	Pillaichavady	520	407	67	994	72
11	Pudukuppam	235	123	110	468	664
12	Solainagar	359	904	149	1,412	746
13	Vaithikuppam	607	818	330	1,755	633
14	Vambakeerapalayam	1,000	1,484	499	2,983	1,112
15	Veeram Pattinam	773	699	623	2,095	3,184
PONDICHERRY TOTAL		6,563	6,995	2,590	16,148	10,899
DISTRICT : KARAIKAL						
TALUK : KARAIKAL						
1	Akkampettai	224	40	5	269	86
2	Kaikkuppam	431	56	8	495	130
3	Karaikal Medu	642	547	188	1,377	1,036
4	Karukkala Cherry	293	303	47	643	91
5	Keezhakasakudimudu	490	24	23	537	369
6	Kilinjai Medu	893	476	63	1,432	438
7	Kottucherry Medu	283	26	35	344	421
8	Mandapathur	145	33	14	192	162

TABLE 20. Contd.

SI No.	Name of the Village	Primary	Secondary	Above Secondary	Total educated	Not educated
9	North Vanjore	189	83	6	278	40
10	Patinacherry	740	544	54	1,338	180
	KARAIKAL TOTAL	4,330	2,132	443	6,905	2,953
	DISTRICT : MAHE					
	TALUK : MAHE					
1	Parackal (Mahe)	872	1,327	452	2,651	254
	MAHE TOTAL	872	1,327	452	2,651	254
	GRAND TOTAL	12,763	10,904	3,518	27,185	15,843

TABLE 21. ACTIVE FISHERFOLK

Sl No	Name of the Village	No. of members engaged in Actual Fishing			Total
		Full time	Part time	Occasional	
DISTRICT : YANAM					
TALUK : YANAM					
1	Giriampeta	364	0	0	364
2	Savitrinagar	454	0	0	454
	YANAM TOTAL	818	0	0	818
DISTRICT : PONDICHERRY					
TALUK : BAHOUR					
1	Moorthykuppam Pudukuppam	277	1	8	286
2	Narambai	302	14	5	321
3	Panithuttu	274	60	21	355
TALUK : PONDICHERRY					
4	Chinnakalapet	159	6	22	187
5	Chinnaveerampattinam	55	1	6	62
6	Kanaga Chettikulam	130	6	48	184
7	Kurusukuppam	316	102	102	520
8	Nallavadu(South)	446	9	48	503

TABLE 21. Contd.

SI No	Name of the Village	No. of members engaged in Actual Fishing				Total
		Full time	Part time	Occasional		
9	Periyakalapet	457	9	7	473	
10	Pillaichavady	234	0	0	234	
11	Pudukuppam	298	0	0	298	
12	Solainagar	358	16	0	374	
13	Vaithikuppam	423	32	30	485	
14	Vambakeerapalayam	372	55	38	465	
15	Veeram Pattinam	1,107	32	2	1,141	
PONDICHERRY TOTAL		5,208	343	337	5,888	
DISTRICT : KARAIKAL						
TALUK : KARAIKAL						
1	Akkampettai	93	7	0	100	
2	Kalikuppam	191	0	0	191	
3	Karaikal Medu	678	0	0	678	
4	Karukkala Cherry	115	0	19	134	
5	Keezhakasakudimudu	239	5	3	247	
6	Kilinjai Medu	641	0	0	641	

TABLE 21. Contd.

SI No	Name of the Village	No. of members engaged in Actual Fishing			Total
		Full time	Part time	Occasional	
7	Kottucherry Medu	231	21	0	252
8	Mandapathur	98	6	1	105
9	North Vanjore	99	0	4	103
10	Patinacherry	419	5	50	474
	KARAIKAL TOTAL	2,804	44	77	2,925
	DISTRICT : MAHE				
	TALUK : MAHE				
1	Parackal (Mahe)	673	14	23	710
	MAHE TOTAL	673	14	23	710
	GRAND TOTAL	9,503	401	437	10,341

TABLE 22. FISHING ALLIED OCCUPATION - MEN

SI No.	Name of the Village	Marketing of fish	Making/ Repairing Net	Curing/ Processing	Peeling	Labourer	Others	Total
DISTRICT : YANAM								
TALUK : YANAM								
1	Giriampeta	0	0	0	0	0	0	0
2	Savitrinagar	0	0	3	0	0	0	3
	YANAM TOTAL	0	0	3	0	0	0	3
DISTRICT : PONDICHERRY								
TALUK : BAHOUR								
1	Moorthykuppam Pudukuppam	1	1	0	0	0	0	2
2	Narambai	0	0	0	0	66	8	74
3	Panithuttu	1	26	0	0	0	1	28
TALUK : PONDICHERRY								
4	Chinnakalpet	0	5	0	0	0	26	31
5	Chinnaveerampattinam	0	0	0	0	21	0	21
6	Kanaga Chetikulam	0	5	0	0	1	18	24
7	Kurusukuppam	188	152	0	0	92	206	638
8	Nallavadu(South)	5	228	6	2	124	55	420

TABLE 22. Contd.

SI No.	Name of the Village	Marketing of fish	Making/ Repairing Net	Curing/ Processing	Peeling	Labourer	Others	Total
9	Periyakalpet	5	1	0	0	0	3	9
10	Pillaichavady	0	0	0	0	0	15	15
11	Pudukuppam	12	0	0	0	12	68	92
12	Solainagar	23	187	0	0	0	98	308
13	Vaithikuppam	1	0	2	0	0	50	53
14	Vambakeerapalayam	0	0	0	0	133	452	585
15	Veeram Pattinam	1	0	1	0	15	215	232
PONDICHERRY TOTAL		237	605	9	2	464	1,215	2,532
DISTRICT : KARAIKAL								
TALUK : KARAIKAL								
1	Akkampettai	0	1	0	0	0	3	4
2	Kalikuppam	0	0	0	0	0	0	0
3	Karaikal Medu	0	0	2	0	0	0	2
4	Karukkala Cherry	0	0	0	0	8	3	11
5	Keezhakasakudimudu	1	1	0	0	3	1	6
6	Kilinjai Medu	0	0	0	0	0	0	0

TABLE 22. Contd.

SI No.	Name of the Village	Marketing of fish	Making/ Repairing Net	Curing/ Processing	Peeling	Labourer	Others	Total
7	Kottucherry Medu	0	2	0	0	3	5	10
8	Mandapathur	11	0	0	0	1	5	17
9	North Vanjore	0	0	0	0	14	0	14
10	Patinacherry	4	0	0	0	152	1	157
	KARAIKAL TOTAL	16	4	2	0	181	18	221
	DISTRICT : MAHE							
	TALUK : MAHE							
1	Parackal (Mahe)	8	1	0	0	1	2	12
	MAHE TOTAL	8	1	0	0	1	2	12
	GRAND TOTAL	261	610	14	2	646	1,235	2,768

TABLE 23. FISHING ALLIED OCCUPATION - WOMEN

SI No.	Name of the Village	Marketing of fish	Making/ Repairing Net	Curing/ Processing	Peeling	Labourer	Others	Total
DISTRICT : YANAM								
TALUK : YANAM								
1	Giriampeta	1	0	33	0	0	0	34
2	Savitrinagar	0	0	102	0	0	6	108
YANAM TOTAL		1	0	135	0	0	6	142
DISTRICT : PONDICHERRY								
TALUK : BAHOUR								
1	Moorthykuppam Pudukuppam	212	0	0	0	0	40	252
2	Narambai	283	0	0	0	20	24	327
3	Panithuttu	201	0	0	0	0	99	300
TALUK : PONDICHERRY								
4	Chinnakalapet	140	2	29	0	1	13	185
5	Chinnaveerampattinam	30	0	0	0	1	6	37
6	Kanaga Chettikulam	165	0	29	0	0	3	197
7	Kurusukuppam	171	8	114	1	30	91	415
8	Nallavadu(South)	158	5	42	2	12	59	278

TABLE 23. Contd.

SI No.	Name of the Village	Marketing of fish	Making/ Repairing Net	Curing/ Processing	Peeling	Labourer	Others	Total
9	Periyakalapet	414	0	0	0	0	5	419
10	Pillaichavady	211	0	0	0	0	20	231
11	Pudukuppam	77	1	0	0	3	1	82
12	Solainagar	351	0	0	0	0	57	408
13	Vaithikuppam	386	0	0	0	0	71	457
14	Vambakeerapalayam	1,130	0	0	0	1	9	1,140
15	Veeram Pattinam	573	2	0	0	0	121	696
	PONDICHERRY TOTAL	4,502	18	214	3	68	619	5,424
DISTRICT : KARAIKAL								
TALUK : KARAIKAL								
1	Akkampettai	17	0	0	0	0	9	26
2	Kalikuppam	41	0	0	0	0	0	41
3	Karaiikal Medu	679	0	0	0	0	0	679
4	Karukkala Cherry	59	0	0	0	0	95	154
5	Keezhakasakudimudu	31	2	0	0	0	2	35
6	Kiinjal Medu	641	0	0	0	0	0	641

TABLE 23. Contd.

SI No.	Name of the Village	Marketing of fish	Making/ Repairing Net	Curing/ Processing	Peeling	Labourer	Others	Total
7	Kottucherry Medu	21	0	0	0	0	0	21
8	Mandapathur	17	0	0	0	0	5	22
9	North Vanjore	1	0	0	0	0	17	18
10	Patinacherry	120	0	1	0	0	1	122
	KARAIKAL TOTAL	1,627	2	1	0	0	129	1,759
	DISTRICT : MAHE							
	TALUK : MAHE							
1	Parackal (Mahe)	2	0	0	0	0	0	2
	MAHE TOTAL	2	0	0	0	0	0	2
	GRAND TOTAL	6,132	20	350	3	68	754	7,327

TABLE 24. OCCUPATIONAL STATUS AND MEMBERSHIP IN CO-OPERATIVES

Sl No.	Name of the Village	Occupational Status				No. of members in	
		Fishing	Allied Activities	Other than fishing	Fisheries co-operatives	Other co-operatives	
		Men	Women	Total			
DISTRICT : YANAM							
TALUK : YANAM							
1	Giriampeta	0	34	34	389	0	
2	Savitrinagar	3	108	111	220	1	
	YANAM TOTAL	3	142	145	609	1	
DISTRICT : PONDICHERRY							
TALUK : BAHOUR							
1	Moorthykuppam Pudukuppam	2	252	254	782	9	
2	Narambai	74	327	401	689	221	
3	Panithuttu	28	300	328	857	527	
TALUK : PONDICHERRY							
4	Chinnakalpet	31	185	216	508	181	
5	Chinnaveerampattinam	21	37	58	133	19	
6	Kanaga Chettikuliam	24	197	221	410	161	
7	Kurusukuppam	638	415	1,053	920	350	
8	Nallavadu(South)	420	278	698	1,226	248	

TABLE 24. Contd.

SI No.	Name of the Village	Occupational Status					No. of members in	
		Fishing	Allied Activities			Other than fishing	Fisheries co-operatives	Other co-operatives
			Men	Women	Total			
9	Periyakalapet	473	9	419	428	131	1,070	474
10	Pillaichavady	234	15	231	246	42	581	184
11	Pudukuppam	298	92	82	174	24	428	402
12	Solainagar	374	308	408	716	164	1,283	509
13	Vaithikuppam	485	53	457	510	186	1,434	386
14	Vambakeerapalayam	465	585	1,140	1,725	201	1,969	721
15	Veeram Pattinam	1,141	232	696	928	443	3,172	912
PONDICHERRY TOTAL		5,888	2,532	5,424	7,956	1,505	15,462	5,304
DISTRICT : KARAIKAL								
TALUK : KARAIKAL								
1	Akkampettai	100	4	26	30	6	99	0
2	Kaikuppam	191	0	41	41	0	191	0
3	Karaikal Medu	678	2	679	681	9	1,334	0
4	Karukkala Cherry	134	11	154	165	71	376	0
5	Keezhakasakudimudu	247	6	35	41	0	249	0
6	Kilinjai Medu	641	0	641	641	1	1,204	0

TABLE 24. Contd.

Sl No.	Name of the Village	Occupational Status					No. of members in	
		Fishing	Allied Activities		Other than fishing	Fisheries co-operatives	Other co-operatives	
			Men	Women				Total
7	Kottucherry Medu	252	10	21	31	3	248	0
8	Mandapathur	105	17	22	39	3	85	0
9	North Vanjore	103	14	18	32	9	174	0
10	Patinacherry	474	157	122	279	41	810	3
KARAIKAL TOTAL		2,925	221	1,759	1,980	143	4,770	3
DISTRICT : MAHE								
TALUK : MAHE								
1	Parackal (Mahe)	710	12	2	14	49	652	274
MAHE TOTAL		710	12	2	14	49	652	274
GRAND TOTAL		10,341	2,768	7,327	10,095	1,697	21,493	5,582

TABLE 25. RELIGION AND COMMUNITY (NO. OF FAMILIES)

Sl No.	Name of the Village	Religion			Total Households	Community (SC/ST)
		Hinduism	Islam	Christianity		
DISTRICT : YANAM						
TALUK : YANAM						
1	Giriampeta	325	0	0	325	0
2	Savitrinagar	450	0	0	450	0
	YANAM TOTAL	775	0	0	775	0
DISTRICT : PONDICHERRY						
TALUK : BAHOUR						
1	Moorthykuppam Pudukuppam	317	0	0	317	0
2	Narambai	339	0	0	339	0
3	Panithuttu	414	0	0	414	0
TALUK : PONDICHERRY						
4	Chinnakalpet	200	0	0	200	0
5	Chinnaveerampattinam	59	0	0	59	0
6	Kanaga Chettikulam	175	0	0	175	0
7	Kurusukuppam	459	1	0	460	0
8	Nallavadu(South)	565	0	3	568	0

TABLE 25. Contd.

SI No.	Name of the Village	Religion			Total Households	Community (SC/ST)
		Hinduism	Islam	Christianity		
9	Periyakalpet	524	0	1	525	0
10	Pillaichavady	274	1	0	275	0
11	Pudukuppam	299	0	0	299	0
12	Solainagar	625	0	0	625	0
13	Vaithikuppam	643	0	0	643	0
14	Vambakeerapalayam	1,142	0	0	1,142	0
15	Veeram Pattinam	1,472	0	0	1,472	0
PONDICHERRY TOTAL		7,507	2	4	7,513	0
DISTRICT : KARAIKAL						
TALUK : KARAIKAL						
1	Akkampettai	123	0	0	123	0
2	Kalikuppam	170	0	0	170	0
3	Karaikal Medu	678	1	0	679	17
4	Karukkala Cherry	206	0	0	206	15
5	Keezhakasakudimudu	241	0	0	241	0
6	Kiilinj Medu	641	0	0	641	0

TABLE 25. Contd.

SI No.	Name of the Village	Religion			Total Households	Community (SC/ST)
		Hinduism	Islam	Christianity		
7	Kottucherry Medu	196	0	0	196	0
8	Mandapathur	100	0	0	100	0
9	North Vanjore	98	0	0	98	1
10	Patinacherry	404	0	0	404	0
	KARAIKAL TOTAL	2,857	1	0	2,858	33
	DISTRICT : MAHE					
	TALUK : MAHE					
1	Parackal (Mahe)	315	68	12	395	0
	MAHE TOTAL	315	68	12	395	0
	GRAND TOTAL	11,454	71	16	11,541	33

TABLE 26. CRAFT OWNED BY FISHERFOLK

SI No.	Name of the Village	Mechanized	Motorized	Non-motorized	Total
DISTRICT : YANAM					
TALUK : YANAM					
1	Giriampeta	2	5	98	105
2	Savitrinagar	8	1	89	98
YANAM TOTAL		10	6	187	203
DISTRICT : PONDICHERRY					
TALUK : BAHOUR					
1	Moorthykuppam Pudukuppam	1	7	3	11
2	Narambai	8	24	86	118
3	Panithuffu	5	10	119	134
TALUK : PONDICHERRY					
4	Chinnakalpet	7	4	24	35
5	Chinnaveerampattinam	0	0	14	14
6	Kanaga Chettikulam	0	0	20	20
7	Kurusukuppam	7	13	40	60
8	Nallavadu(South)	7	21	32	60
9	Periyakalpet	0	38	35	73

TABLE 26. Contd.

Sl No.	Name of the Village	Mechanized	Motorized	Non-motorized	Total
10	Pillaichavady	2	17	18	37
11	Pudukuppam	34	1	30	65
12	Solainagar	8	34	162	204
13	Vaithikuppam	7	42	102	151
14	Vambakeerapalayam	14	48	152	214
15	Veeram Pattinam	54	46	163	263
PONDICHERRY TOTAL		154	305	1,000	1,459
DISTRICT : KARAIKAL					
TALUK : KARAIKAL					
1	Akkampettai	2	76	69	147
2	Kalikuppam	7	131	0	138
3	Karaikal Medu	50	128	35	213
4	Karukkala Cherry	0	0	0	0
5	Keezhakaskudimudu	22	103	35	160
6	Kiinjal Medu	53	64	42	159
7	Kottucherry Medu	52	21	20	93
8	Mandapathur	4	160	105	269

TABLE 26. Contd.

SI No.	Name of the Village	Mechanized	Motorized	Non-motorized	Total
9	North Vanjore	0	0	0	0
10	Patinacherry	91	73	2	166
KARAIKAL TOTAL		281	756	308	1,345
DISTRICT : MAHE					
TALUK : MAHE					
1	Parackal (Mahe)	9	49	0	58
MAHE TOTAL		9	49	0	58
GRAND TOTAL		454	1,116	1,495	3,065

TABLE 27. FISHING GEARS OWNED BY FISHERFOLK

Sl No.	Name of the Village	Trawl/net	Gillnet (pieces)	Seine nets	Bagnets	Drift nets	Hooks & lines	Others
DISTRICT : YANAM								
TALUK : YANAM								
1	Giriampeta	26	140	0	0	20	0	97
2	Savitrinagar	145	0	0	0	0	0	89
YANAM TOTAL		171	140	0	0	20	0	186
DISTRICT : PONDICHERRY								
TALUK : BAHOUR								
1	Moorthykuppam Pudukuppam	0	982	4	0	6	120	0
2	Narambai	14	2,592	4	6	7	134	1
3	Panithuttu	41	1,326	1	0	315	228	30
TALUK : PONDICHERRY								
4	Chinnakalpet	20	979	0	0	1	15	0
5	Chinnaveerampattinam	0	94	0	0	6	0	6
6	Kanaga Chettikulam	0	219	0	0	0	0	0
7	Kurusukuppam	37	453	4	0	0	32	0
8	Nallavadu(South)	32	1,850	3	0	31	183	51
9	Periyakalpet	0	1,017	3	0	0	29	0

TABLE 27. Contd.

SI No.	Name of the Village	Trawl-net	Gillnet (pieces)	Seine nets	Bagnets	Drift nets	Hooks & lines	Others
10	Pillaichavady	0	761	0	0	0	50	2
11	Pudukuppam	0	690	0	0	0	0	0
12	Solainagar	193	453	0	7	400	197	0
13	Vaithikuppam	15	814	2	1	150	344	1
14	Vambakeerapalayam	24	2,497	1	0	439	0	0
15	Veeram Pattinam	298	2,239	1	0	0	0	94
PONDICHERRY TOTAL		674	16,966	23	14	1,355	1,332	185
DISTRICT : KARAIKAL								
TALUK : KARAIKAL								
1	Akkampettai	9	666	0	0	0	13	0
2	Kalikuppam	22	558	0	0	0	0	0
3	Karaikal Medu	97	5,964	0	0	0	4	0
4	Karukkala Cherry	0	824	0	0	0	0	0
5	Keezhakasakudimudu	66	496	0	0	0	0	0
6	Kilinjai Medu	264	2,348	0	0	0	2	0
7	Kottucherry Medu	112	983	0	0	0	0	0
8	Mandapathur	12	659	0	0	0	0	0

TABLE 27. Contd.

SI No.	Name of the Village	Trawl-net	Gillnet (pieces)	Seine nets	Bagnets	Drift nets	Hooks & lines	Others
9	North Vanjore	0	496	0	0	0	0	0
10	Patinacherry	162	1,282	0	0	0	2	0
	KARAIKAL TOTAL	744	14,276	0	0	0	21	0
	DISTRICT : MAHE							
	TALUK : MAHE							
1	Parackal (Mahe)	9	949	3	0	1	0	30
	MAHE TOTAL	9	949	3	0	1	0	30
	GRAND TOTAL	1,598	32,331	26	14	1,376	1,353	401

**LIST OF
MARINE FISHERIES CENSUS
VILLAGES**

Marine Fisheries Census 2005

DISTRICT : YANAM

TALUK : YANAM

- 1 Giriampeta
- 2 Savitrinagar

DISTRICT : PONDICHERY

TALUK : BAHOUR

- 1 Moorthykuppam Pudukuppam
- 2 Narambai
- 3 Panithuttu

TALUK : PONDICHERY

- 4 Chinnakalpet
- 5 Chinnaveerampattinam
- 6 Kanaga Chettikulam
- 7 Kurusukuppam
- 8 Nallavadu(South)
- 9 Periyakalpet
- 10 Pillaichavady
- 11 Pudukuppam
- 12 Solainagar
- 13 Vaithikuppam
- 14 Vambakeerapalayam
- 15 Veeram Pattinam

DISTRICT : KARAIKAL

TALUK : KARAIKAL

- 1 Akkampettai
- 2 Kalikuppam
- 3 Karaikal Medu
- 4 Karukkala Cherry
- 5 Keezhakasakudimudu
- 6 Kilinjal Medu
- 7 Kottucherry Medu
- 8 Mandapathur
- 9 North Vanjore
- 10 Patinacherry

DISTRICT : MAHE

TALUK : MAHE

- 1 Parackal (Mahe)

**LIST OF
LANDING CENTRES
COVERED BY CMFRI
FOR RESOURCE ASSESSMENT**

DISTRICT : YANAM

1 Savitrinagar

DISTRICT : PONDICHERRY

- 1 Kanagachettikulam
- 2 Periakalpet
- 3 Chinnakalpet
- 4 Pillaichavadikuppam
- 5 Solathandavankuppam
- 6 Vaithikuppam
- 7 Kurichykuppam
- 8 Pondicherry F.H.
- 9 Periaveerampattinam
- 10 Chinnaveerampattinam
- 11 Pudukkuppam
- 12 Nallavadu
- 13 Panithittu
- 14 Narambi
- 15 Moorthikuppam

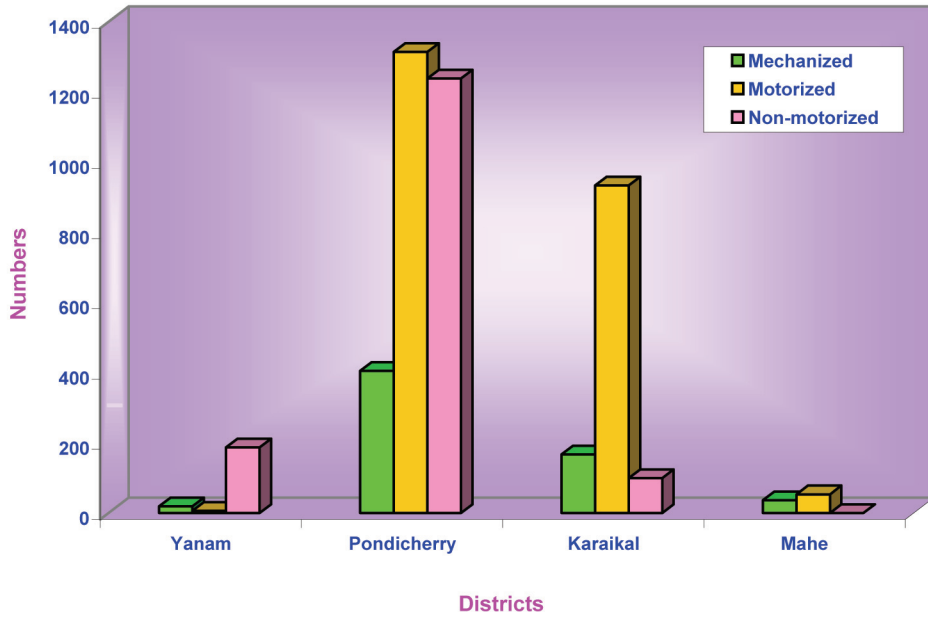
DISTRICT : KARAIKAL

- 1 Mandapathoor
- 2 Kalikuppam
- 3 Akkampettai
- 4 Kottucherryedu
- 5 Kasakudimedu
- 6 Kilinjalmedu
- 7 Karaikkalmedu
- 8 Karukkalacherry
- 9 Thirumalarayanpattinam

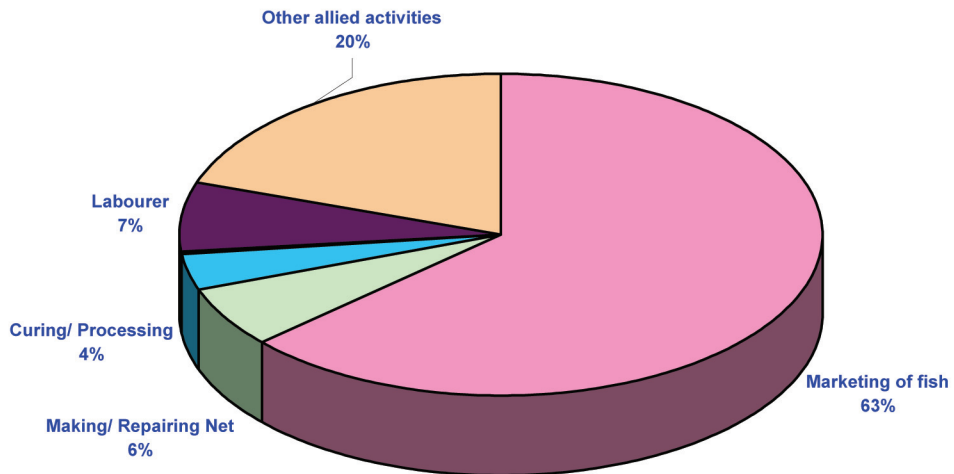
DISTRICT : MAHE

1 New Mahe

TOTAL FISHING CRAFT IN PONDICHERRY



DISTRIBUTION OF FISHING ALLIED ACTIVITIES



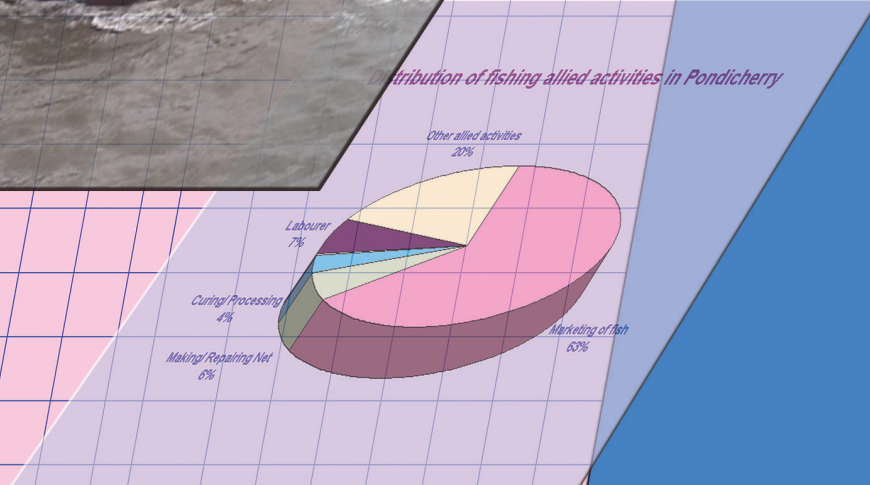

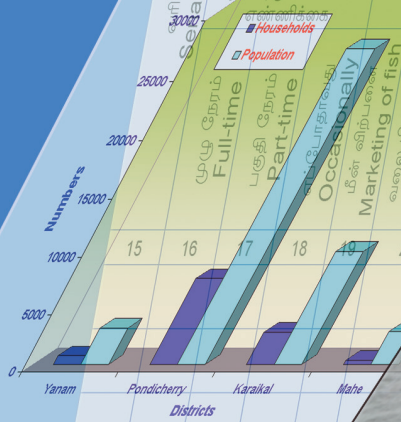
OCCUPATION தொழில்

No. of members engaged in actual fishing or fish seed collection or both
 மீன் பிடித்தல் / மீன் சேகரித்தல்

Fishing Associated Activities
 மீன் பிடித்தல் தொடர்பான பணிகளில் ஈடுபட்டுள்ளவர்கள்

No. of members
 உறுப்பினர்களின் எண்ணிக்கை

Serial Number	Male		Female	
	Households	Population	Households	Population
15	16	17	18	19
20	21	22	23	24
25	26	27	28	29
30	31	32	33	



Government of India
 Ministry of Agriculture
 Department of Animal Husbandry, Dairying & Fisheries,
 Krishi Bhavan, New Delhi



Central Marine Fisheries Research Institute, Cochin
 (Indian Council of Agricultural Research, New Delhi)