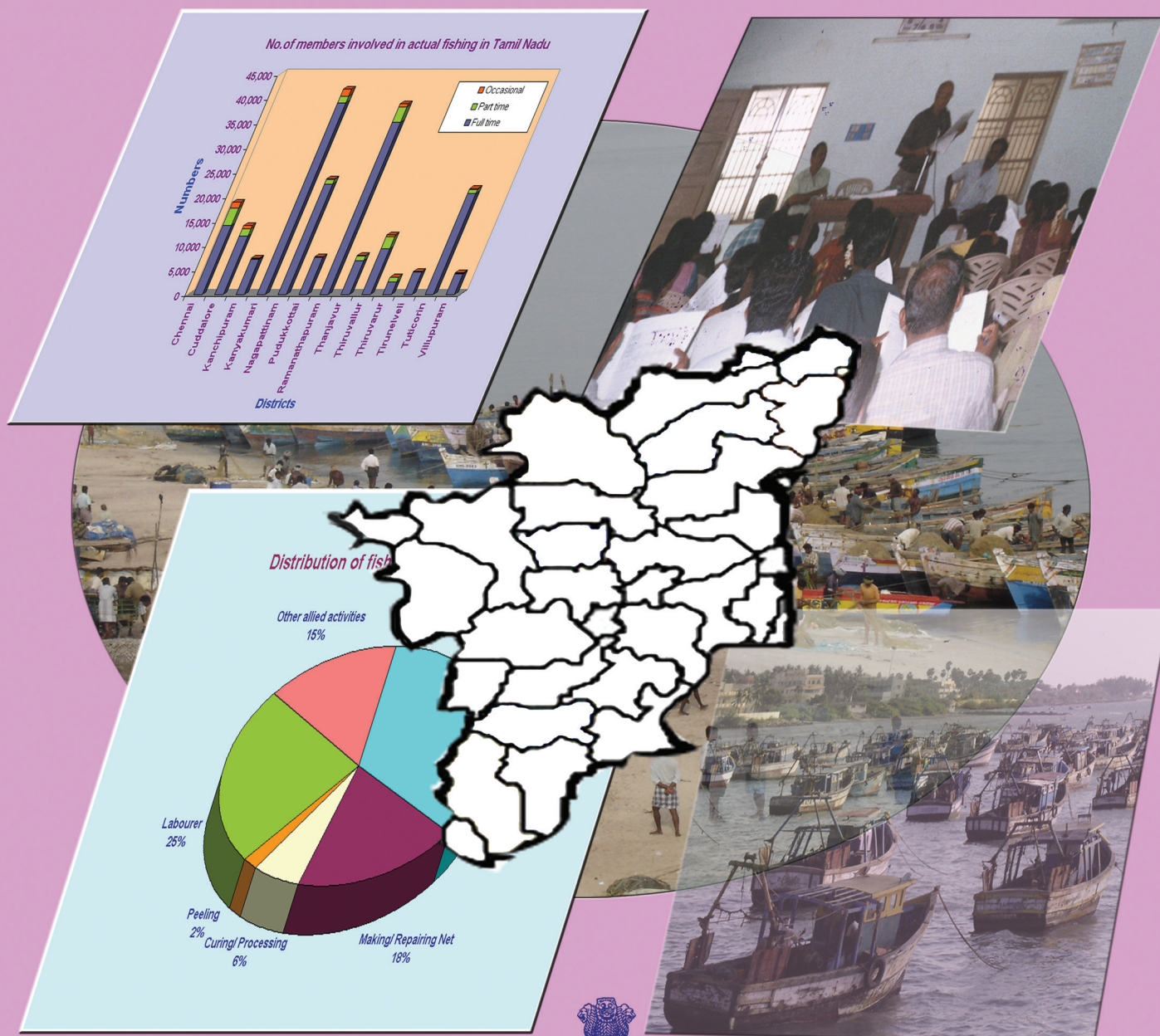


# Marine Fisheries Census 2005

## Part - III (4) - Tamil Nadu

Census2005



Census2005



Government of India  
Ministry of Agriculture  
Department of Animal Husbandry, Dairying & Fisheries,  
Krishi Bhavan, New Delhi

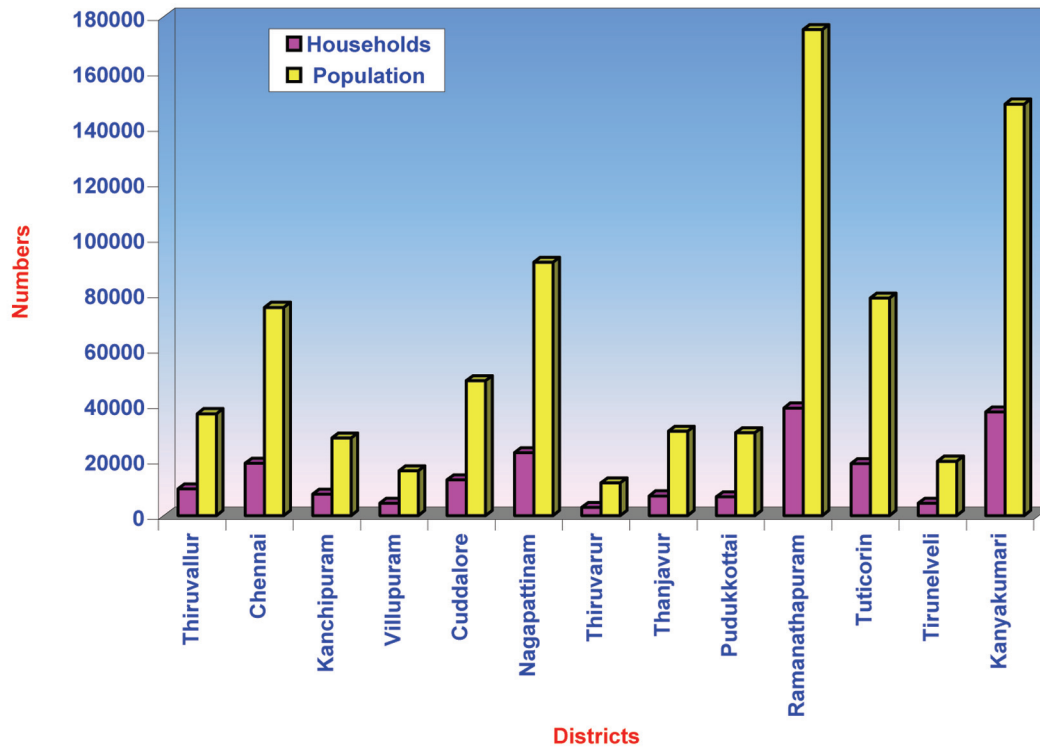


Central Marine Fisheries Research Institute, Cochin  
(Indian Council of Agricultural Research, New Delhi)

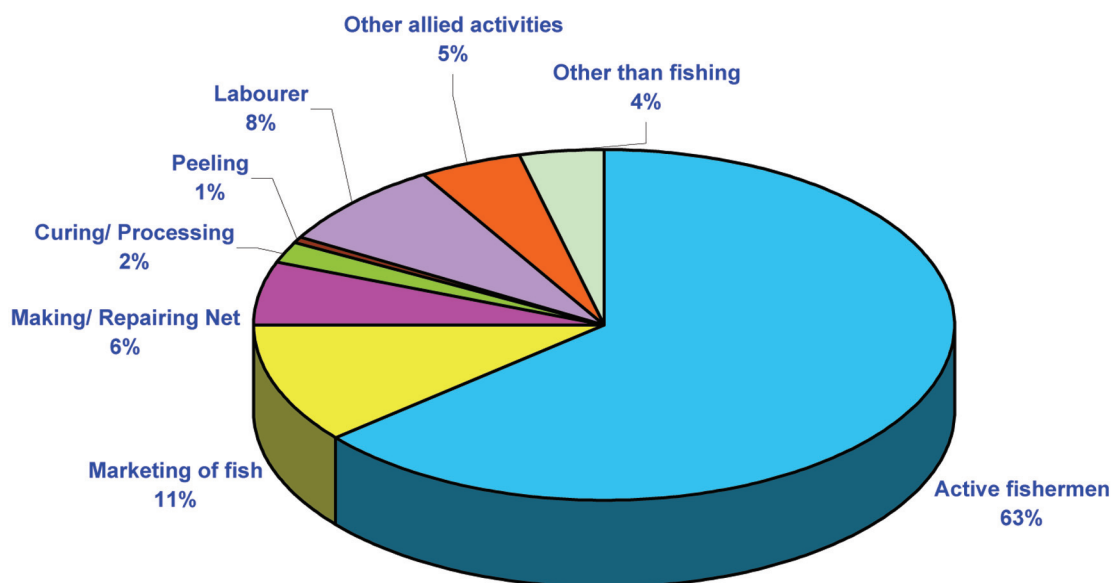
## CONTENTS

Preface	
Summary	1
Tables	3
Villagewise summary tables	41
List of Marine Fisheries Census Villages	378
List of Landing Centres covered by CMFRI for resource assessment	390

## MARINE FISHERFOLK POPULATION & HOUSEHOLDS



## DISTRIBUTION OF OCCUPIED FISHERFOLK



# **Marine Fisheries Census 2005**

## **Part - III (4) - Tamil Nadu**



Government of India  
Ministry of Agriculture  
Department of Animal Husbandry, Dairying & Fisheries,  
Krishi Bhavan, New Delhi



Central Marine Fisheries Research Institute, Cochin  
(*Indian Council of Agricultural Research, New Delhi*)



## **PREFACE**

For an informed management regime to ensure sustainability of the marine fisheries, it is essential not only to have reliable information on the status of marine fish resources along with fishing effort expended but also the number of fishing villages, landing centres, fisherfolk population, their occupation status, fishing crafts, fishing gears and other related parameters. With this objective, the Central Marine Fisheries Research Institute (CMFRI), Cochin has been conducting frame surveys at periodic intervals. Marine fisheries census on an all India basis was last conducted by CMFRI during May -July, 1980. Since the last census, the marine fisheries in India have witnessed both qualitative and quantitative changes. Post 1980 was also been a period where a number of management/policy interventions were made by the Government of India and the maritime states for ensuring sustainability, conservation of resources and to protect the interests of artisanal fishermen. Surely, the policies and interventions need to be reviewed and fine tuned in view of the highly dynamic nature of marine fisheries. For this a strong realtime and reliable database on various aspects of marine fisheries is essential. Recognising such a need, Department of Animal Husbandry, Dairying & Fisheries (DAHD&F), Ministry of Agriculture (MOA), Govt. of India, has taken up during the 10<sup>th</sup> Five Year Plan, a programme on Strengthening of Database and Information Networking for Indian Fisheries Sector in which Marine Fisheries Census is a major component. Recognising the expertise and experience of CMFRI in conducting such massive census surveys, the DAHD&F, MOA has entrusted the task of conducting the All India Marine Fisheries Census in the mainland to CMFRI.

Frame of the survey, namely, the marine fishing villages available with CMFRI was validated and updated with the latest information obtained from the respective maritime states. After identification of census parameters such as the population size, education, religion, occupation, number of crafts and number of gears etc., the necessary schedules were designed to collect information and these were approved by the Technical Monitoring Committee set up by DAHD&F, MOA.

The census was conducted in two phases with the first phase covering all the maritime states and Union Territories except Tamil Nadu and Pondicherry which were covered during second phase. The first phase was conducted during April-June, 2005 and the second during November-December, 2005. Over 300 CMFRI staff (Scientific and Technical) supervised the field level and zonal level census operations ensuring proper collection of relevant data. A total of 1,492 field enumerators mostly drawn from the fishing communities/fishing villages covered 3,202 marine fishing villages. After completion of the census in both the phases, the data were sent to headquarters for processing and preparation of reports. The software required for data entry, data validation and processing was developed by the scientists of Fishery Resources Assessment Division, CMFRI.

The final report (containing two parts) on the marine fisheries census on an All India basis with respective state summaries including the scope, census parameters, their definitions, the types of schedules and instructions for collection of data was released by Shri.P.M.A. Hakeem, I.A.S., Secretary, DAHD&F, Ministry of Agriculture, Govt of India on 25 July 2006 at Krishi Bhavan, New Delhi.

The rapid census exercises and the information supplied by the state department resulted in the finalization of 581 marine fishing villages spread over thirteen districts in Tamil Nadu . Conscious efforts were made to avoid villages that were estuarial and other inland fishery regions. Further in the villages only those households were selected where at least one member of the family was involved in marine fishing or allied activities. This publication (Part III of the Census report) summarises the districtwise census data of Tamil Nadu covering a range of information right from the population bifurcation among Tamil Nadu fisherfolk to the ownership pattern of different craft, either full or partial. For a better understanding of the craft and gear ownership vis-à-vis occupational fishing, specially assorted information on number of households, which thrives by fishing without any wherewithal, has also been presented. Such incisive processing will be of much use to the planners and state authorities, whose primary objective is targeted towards the 'have-nots' of fishery. This report contains an exhaustive list of fishing villages of Tamil Nadu along with their socio-occupational profile including the craft and gear infrastructure segregated sector-wise.

I take this opportunity to thank the DAHD&F and the Indian Council of Agricultural Research (ICAR) for entrusting CMFRI with this onerous responsibility, which has been completed within a reasonable time span. Special mention is required to laud the role played by CMFRI personnel especially Dr. H.M. Kasim, SIC, Madras Research Centre of CMFRI, Dr. A.C.C. Victor, SIC, Tuticorin Research Centre of CMFRI, Dr. N. Kaliaperumal, SIC, Mandapam Regional Centre of CMFRI and the associated scientific and technical staff who made this venture a success with their dedicated and tireless efforts. I hope this report in this current shape and form will be of immense utility to the quintessential observer of Indian Marine Fishery.



CMFRI  
Cochin

(Mohan Joseph Modayil)  
Director & National Co-ordinator,  
National Marine Fisheries Census, 2005

## CONTENTS

Preface	
Summary	1
Tables	3
Villagewise summary tables	41
List of Marine Fisheries Census Villages	378
List of Landing Centres covered by CMFRI for resource assessment	390

## SUMMARY

Marine Fisheries Census 2005 was carried out in thirteen coastal districts of Tamil Nadu namely Thiruvallur, Chennai, Kanchipuram, Villupuram, Cuddalore, Nagapattinam, Thiruvarur, Thanjavur, Pudukkottai, Ramanathapuram, Tuticorin, Tirunelveli and Kanyakumari. The scope, time frame, the parameters, their definitions and types of schedules used are described in Part I and Part II of the Marine Fisheries Census Report. The salient features are summarized below :

- There are in all 352 landing centers in Tamil Nadu. Maximum number of landing centers are in Ramanathapuram district (80).
- There are 581 marine fishing villages in Tamil Nadu. Ramanathapuram district has the maximum number of fishing villages (180) and Tirunelveli has the minimum (9).
- The State has 192,152 fishermen families. Ramanathapuram district has the maximum number (20.2%) and Thiruvarur district has the minimum (1.5%). Kanyakumari district comes second (19.5%) followed by Nagapattinam (11.8%), Chennai (9.8%), Tuticorin (9.7%), Cuddalore (6.7%), Thiruvallur (5%), Kanchipuram (4%), Thanjavur (3.7%), Pudukkottai (3.5%), Villupuram (2.3%) and Tirunelveli district (2.3%).
- The total marine fisherfolk population in the state is about 7.9 lakh out of which adult male constitute 35%, adult female 33% and children 32%.
- Districtwise analysis of the fisherfolk population shows that the maximum number is in Ramanathapuram district (22.1%) followed by Kanyakumari (18.8%), Nagapattinam (11.6%), Tuticorin (9.9%), Chennai (9.5%), Cuddalore (6.2%), Thiruvallur (4.7%), Thanjavur (3.9%), Pudukkottai (3.8%), Kanchipuram (3.5%), Tirunelveli (2.5%), Villupuram district (2%). The minimum number is in Thiruvarur district (1.5%).
- Average fishermen population per village is about 1,360 and family size is 4.1.
- 33% of the fishermen population in Tamil Nadu acquired primary education, 26% secondary, 8% above secondary and 33% have no formal education.
- The number of fisherfolk engaged in actual fishing is about 2 lakh forming 26% of the total fishermen population.
- Out of about 2 lakh fisherfolk engaged in actual fishing, 89% engaged in fulltime fishing, 8% part-time and 3% occasional.
- Out of about 1.17 lakh people (15% of the total population), 89% (male 47% and female 42%) are engaged in other activities such as marketing, repairing/making nets, curing/processing, peeling, labourer and other related activities and the remaining 11% are engaged in other works not related to fishery.



- Out of 192,152 fishermen families in Tamil Nadu 5.6% belong to SC/ST. Majority of the families are Hindus (59%), followed by Christians (34.5%) and Muslims 6.5%.
- About 41% fisherfolk have membership in Fisheries and other Co-operative Societies.
- In Tamil Nadu 54,420 fishing crafts are in the fishery out of which 14% are mechanized, 41% motorized and the remaining 45% are non-mechanized crafts. In the mechanized crafts 69% are trawlers and the remaining 31% form gillnetters, purse-seiners, liners, dolnetters (mainly used as bagnetters) and others.
- Out of 47,497 fishing crafts owned by the fishermen of Tamil Nadu, 11% are mechanized, 39% are motorized and the remaining 50% are non-motorized.
- Among the mechanized, 61% are trawlers, 8% are gill netters.
- Among motorized sector, fibre glass boat forms 51%, catamarans 28%, plank-built boat 17% and the remaining 4% are ring-seiner, dugout canoes, ferro-cement boats and others.
- In non-motorized sector, 63% are catamarans, 34% are plank-builts and the remaining 3% are dugout canoes and others.
- Out of the 2,872 fishermen families having share in mechanized crafts, 23.5% families share trawlers, 27% gill netters, 13% liners and the remaining share other type of crafts.
- About 20,527 fishermen families share motorized crafts in Tamil Nadu in which 88% families share fibre glass boats, 8% catamarans, 2% plank-built and the remaining 2% dugout canoes, ring-seiners and others.
- Number of gillnets in Tamil Nadu is given as number of pieces. About 14.1 lakh pieces of gillnets are owned by the fishermen.
- About 4,157 fishermen families possess electronic gadgets and 2,101 families possess life saving equipments. About 158 fishermen acquired training in the field of aquaculture and allied fields in Tamil Nadu.
- Nearly 46% of the fisherfolk families possess neither craft nor gear.
- In Tamil Nadu, 31% of the fishermen houses are kutcha houses and 69% are pucca houses.
- There are about 483 primary schools, 170 secondary schools, 17 colleges and 21 technical institutions in the fishing villages.
- About 97% of the fishing villages are electrified, 93% are connected by road, 71% have bus stop/stand.
- There are about 29 boat yards, 101 ice factories, 8 cold storages, 4 freezing plants, 9 curing yards, 30 peeling sheds and 2 fish meal plants located in the fishing villages.

# **TABLES**

***Marine Fisheries Census 2005***

---

TABLE 1. DISTRICT PROFILE

District	No. of landing centres	No. of fishing villages	No. of fishermen families	Fisherfolk Population
Thiruvallur	14	30	9,630	36,775
Chennai	12	43	18,809	75,166
Kanchipuram	38	42	7,723	27,962
Villupuram	19	19	4,416	16,093
Cuddalore	28	47	12,840	48,705
Nagapattinam	41	56	22,643	91,415
Thiruvarur	0	13	2,956	11,827
Thanjavur	25	31	7,087	30,482
Pudukkottai	20	33	6,791	29,921
Ramanathapuram	80	180	38,800	175,421
Tuticorin	22	31	18,671	78,487
Tirunelveli	9	9	4,381	19,615
Kanyakumari	44	47	37,405	148,539
<b>Total</b>	<b>352</b>	<b>581</b>	<b>192,152</b>	<b>790,408</b>

TABLE 2. POPULATION STRUCTURE

District	No. of villages	No. of families	Male		Female		Total	Family size	
			Adult	Children	Adult	Children			
Thiruvallur	30	9,630	12,020	6,558	18,578	12,014	6,183	36,775	3.82
Chennai	43	18,809	27,151	10,957	38,108	26,929	10,129	75,166	4.00
Kanchipuram	42	7,723	9,592	4,321	13,913	10,004	4,045	27,962	3.62
Villupuram	19	4,416	5,420	2,625	8,045	5,560	2,488	16,093	3.64
Cuddalore	47	12,840	17,227	7,695	24,922	16,505	7,278	48,705	3.79
Nagapattinam	56	22,643	30,099	16,918	47,017	29,050	15,348	91,415	4.04
Thiruvarur	13	2,956	4,648	1,388	6,036	4,383	1,408	11,827	4.00
Thanjavur	31	7,087	10,281	5,070	15,351	10,090	5,041	30,482	4.30
Pudukkottai	33	6,791	9,320	6,255	15,575	8,478	5,868	29,921	4.41
Ramanathapuram	180	38,800	60,009	31,193	91,202	55,540	28,679	175,421	4.52
Tuticorin	31	18,671	27,815	12,324	40,139	26,391	11,957	78,487	4.20
Tirunelveli	9	4,381	7,117	2,991	10,108	6,669	2,838	19,615	4.48
Kanyakumari	47	37,405	54,857	21,939	76,796	51,234	20,509	148,539	3.97
Total	581	192,152	275,556	130,234	405,790	262,847	121,771	790,408	4.11



TABLE 3. EDUCATIONAL STATUS

District	Primary	Secondary	Above Secondary	Not educated	Total
Thiruvallur	7,623	9,669	948	18,535	36,775
Chennai	16,989	18,759	6,528	32,890	75,166
Kanchipuram	7,752	8,616	1,699	9,895	27,962
Villupuram	6,105	4,386	1,266	4,336	16,093
Cuddalore	14,354	14,132	4,613	15,606	48,705
Nagapattinam	35,030	22,782	4,223	29,380	91,415
Thiruvallur	3,679	3,335	781	4,032	11,827
Thanjavur	9,666	6,079	1,337	13,400	30,482
Pudukkottai	8,017	5,893	850	15,161	29,921
Ramanathapuram	57,897	43,866	8,149	65,509	175,421
Tuticorin	31,508	20,371	6,004	20,604	78,487
Tirunelveli	6,644	3,779	2,399	6,793	19,615
Kanyakumari	54,824	44,590	22,432	26,693	148,539
<b>Total</b>	<b>260,088</b>	<b>206,257</b>	<b>61,229</b>	<b>262,834</b>	<b>790,408</b>

TABLE 4. ACTIVE FISHERFOLK

District	Full time	Part time	Occasional	Total	Fisherfolk Population
Thiruvallur	9,346	2,478	397	12,221	36,775
Chennai	14,080	3,590	1,138	18,808	75,166
Kanchipuram	7,122	150	203	7,475	27,962
Villupuram	4,152	111	172	4,435	16,093
Cuddalore	11,885	1,498	703	14,086	48,705
Nagapattinam	22,470	932	139	23,541	91,415
Thiruvallur	2,550	948	42	3,540	11,827
Thanjavur	6,842	1,010	86	7,938	30,482
Pudukkottai	7,638	12	20	7,670	29,921
Ramanathapuram	35,174	3,066	652	38,892	175,421
Tuticorin	20,565	844	204	21,613	78,487
Tirunelveli	4,651	50	59	4,760	19,615
Kanyakumari	39,128	1,265	1,536	41,929	148,539
<b>Total</b>	<b>185,603</b>	<b>15,954</b>	<b>5,351</b>	<b>206,908</b>	<b>790,408</b>

TABLE 5. OCCUPATIONAL PROFILE

District	Active fishermen	No. of members involved in fishing allied activities							Other than fishing	Total occupied	Fishertolk population
		Marketing of fish	Making/Repairing Net	Curing/Processing	Peeling	Labourer	Others	Total			
Thiruvallur	12,221	2,818	47	217	21	665	669	4,437	1,584	18,242	36,775
Chennai	18,808	4,853	2,372	153	207	3,287	2,011	12,883	1,551	33,242	75,166
Kanchipuram	7,475	5,367	1,463	51	7	166	526	7,580	519	15,574	27,962
Villupuram	4,435	1,539	21	322	3	59	236	2,180	129	6,744	16,093
Cuddalore	14,086	5,242	4,142	1,806	494	1,395	1,195	14,274	481	28,841	48,705
Nagapattinam	23,541	7,434	2,923	1,614	246	5,752	2,027	19,996	1,388	44,925	91,415
Thiruvallur	3,540	190	52	328	10	3	41	624	282	4,446	11,827
Thanjavur	7,938	1,192	135	206	92	1,369	140	3,134	109	11,181	30,482
Pudukkottai	7,670	1,802	4,195	15	0	373	141	6,526	57	14,253	29,921
Ramanathapuram	38,892	2,048	1,784	721	570	8,974	1,729	15,826	1,350	56,068	175,421
Tuticorin	21,613	1,127	187	176	310	1,667	1,732	5,199	1,100	27,912	78,487
Tirunelveli	4,760	237	17	24	4	438	503	1,223	619	6,602	19,615
Kanyakumari	41,929	2,277	1,713	617	143	1,509	4,368	10,627	3,648	56,204	148,539
Total	206,908	36,126	19,051	6,250	2,107	25,657	15,318	104,509	12,817	324,234	790,408

TABLE 6. GENDER-WISE FISHING ALLIED ACTIVITIES

District	Male						Female						Total	Fisherfolk population		
	Marketing of fish	Making/Repairing Net	Curing/Processing	Peeling	Labourer	Others	Total	Marketing of fish	Making/Repairing Net	Curing/Processing	Peeling	Labourer			Others	Total
Thiruvallur	43	41	7	0	591	504	1,186	2,775	6	210	21	74	165	3,251	4,437	36,775
Chennai	583	2,218	97	147	3,195	1,727	7,967	4,270	154	56	60	92	284	4,916	12,883	75,166
Kanchipuram	541	1,439	5	5	133	164	2,287	4,826	24	46	2	33	362	5,293	7,580	27,962
Villupuram	20	10	1	0	50	141	222	1,519	11	321	3	9	95	1,958	2,180	16,093
Cuddalore	158	4,086	94	35	1,278	503	6,154	5,084	56	1,712	459	117	692	8,120	14,274	48,705
Nagapattinam	139	2,847	107	122	4,858	1,086	9,159	7,295	76	1,507	124	894	941	10,837	19,996	91,415
Thiruvallur	78	13	4	0	0	17	112	112	39	324	10	3	24	512	624	11,827
Thanjavur	527	45	29	37	1,329	59	2,026	665	90	177	55	40	81	1,108	3,134	30,482
Pudukkottai	1,221	4,186	13	0	292	116	5,828	581	9	2	0	81	25	698	6,526	29,921
Ramanathapuram	1,032	556	264	122	7,604	815	10,393	1,016	1,228	457	448	1,370	914	5,433	15,826	175,421
Tuticorin	336	41	77	205	1,550	1,245	3,454	791	146	99	105	117	487	1,745	5,199	78,487
Tirunelveli	81	9	7	0	375	326	798	156	8	17	4	63	177	425	1,223	19,615
Kanyakumari	348	1,284	55	7	1,372	2,625	5,691	1,929	429	562	136	137	1,743	4,936	10,627	148,539
Total	5,107	16,775	760	680	22,627	9,328	55,277	31,019	2,276	5,490	1,427	3,030	5,990	49,232	104,509	790,408

TABLE 7. RELIGION AND COMMUNITY (NO. OF FAMILIES)

District	Religion			Community SC/ST
	Hinduism	Islam	Christianity	Total
Thiruvallur	9,483	55	92	9,630
Chennai	16,878	168	1,763	18,809
Kanchipuram	7,717	5	1	7,723
Villupuram	4,414	0	2	4,416
Cuddalore	12,743	72	25	12,840
Nagapattinam	22,131	76	436	22,643
Thiruvarur	2,663	194	99	2,956
Thanjavur	4,812	2,157	118	7,087
Pudukkottai	4,324	2,138	329	6,791
Ramanathapuram	24,996	7,086	6,718	38,800
Tuticorin	2,851	497	15,323	18,671
Tirunelveli	43	0	4,338	4,381
Kanyakumari	149	45	37,211	37,405
<b>Total</b>	<b>113,204</b>	<b>12,493</b>	<b>66,455</b>	<b>192,152</b>
				<b>10,829</b>



TABLE 8. MEMBERSHIP IN CO-OPERATIVES

District	Members in		Total	Total Fishersfolk population
	Fisheries co- operatives	Other co- operatives		
Thiruvallur	14,192	5,648	19,840	36,775
Chennai	18,716	4,765	23,481	75,166
Kanchipuram	10,697	8,079	18,776	27,962
Villupuram	7,139	5,055	12,194	16,093
Cuddalore	22,433	6,695	29,128	48,705
Nagapattinam	39,728	6,761	46,489	91,415
Thiruvavur	3,320	283	3,603	11,827
Thanjavur	6,980	35	7,015	30,482
Pudukkottai	7,529	62	7,591	29,921
Ramanathapuram	51,740	15,039	66,779	175,421
Tuticorin	18,416	10,963	29,379	78,487
Tirunelveli	2,964	3,506	6,470	19,615
Kanyakumari	39,428	13,597	53,025	148,539
<b>Total</b>	<b>243,282</b>	<b>80,488</b>	<b>323,770</b>	<b>790,408</b>

TABLE 9. FISHING CRAFT IN THE FISHERY

District	Trawlers	Purse-seiners	Gillnetters	Dolnetters*	Liners	Others	Total Mechanized	Motorized	Non-motorized	Total
Thiruvallur	20	0	0	1	0	0	21	2,029	848	2,898
Chennai	609	0	28	0	0	5	642	1,073	276	1,991
Kanchipuram	6	0	0	0	0	41	47	2,009	1,807	3,863
Villupuram	14	0	0	0	0	0	14	914	980	1,908
Cuddalore	417	42	283	1	194	33	970	2,014	1,949	4,933
Nagapattinam	770	0	119	9	247	839	1,984	3,681	3,155	8,820
Thiruvarur	0	0	0	0	0	0	0	101	56	157
Thanjavur	257	0	2	0	0	0	259	400	961	1,620
Pudukkottai	764	0	0	0	0	0	764	443	1,540	2,747
Ramanathapuram	1,405	3	0	0	1	0	1,409	2,009	6,351	9,769
Tuticorin	330	0	150	0	0	0	480	2,984	637	4,101
Tirunelveli	0	0	0	0	0	0	0	1,414	279	1,693
Kanyakumari	708	1	73	0	339	0	1,121	3,407	5,392	9,920
<b>Total</b>	<b>5,300</b>	<b>46</b>	<b>655</b>	<b>11</b>	<b>781</b>	<b>918</b>	<b>7,711</b>	<b>22,478</b>	<b>24,231</b>	<b>54,420</b>

\* Mainly used in bagnet fishery

TABLE 10. CRAFT OWNED BY FISHERFOLK

Craft \ District	Thiruvallur	Chennai	Kanchipuram	Villupuram	Cuddalore	Nagapattinam	Thiruvannam	Thanjavur	Pudukkottai	Ramanatha-puram	Tuticorin	Tirunelveli	Kanyakumari	TOTAL
<b>MECHANIZED</b>														
1 Trawler(<30')	2	0	0	0	75	5	0	0	0	144	4	0	64	294
Trawler(30'-35')	7	11	0	2	34	33	0	111	482	256	46	0	37	1,019
Trawler(36'-40')	1	21	4	3	134	173	0	0	41	626	64	0	47	1,114
Trawler(>40')	2	39	0	2	77	447	0	0	0	12	75	0	193	847
<b>TRAWLERS</b>	12	71	4	7	320	658	0	111	523	1,038	189	0	341	3,274
2 Purse Seiners (<40')	0	0	0	0	29	0	0	0	0	0	1	0	0	30
Purse Seiners (>40')	0	0	0	0	2	0	0	0	0	3	0	0	1	6
<b>PURSE SEINERS</b>	0	0	0	0	31	0	0	0	0	3	1	0	1	36
3 Gill Netter (<30')	0	2	0	0	218	5	0	2	0	0	2	0	20	249
Gill Netter(>30')	0	14	0	0	14	105	0	0	0	0	24	0	14	171
<b>GILL NETTERS</b>	0	16	0	0	232	110	0	2	0	0	26	0	34	420
4 DoI Netter (<30')	1	0	0	0	0	1	0	0	0	0	0	0	0	2
DoI Netter (>30')	0	0	0	0	0	5	0	0	0	0	0	0	0	5
<b>DOL NETTERS</b>	1	0	0	0	0	6	0	0	0	0	0	0	0	7

TABLE 10. Contd.

Craft \ District	Thiruvallur	Chennai	Kanchipuram	Villupuram	Cuddalore	Nagapattinam	Thiruvannur	Thanjavur	Pudukkottai	Ramanatha-puram	Tuticorin	Tirunelveli	Kanyakumari	TOTAL
5 Ring Seiners (<40')	0	0	31	0	3	0	0	0	0	0	0	0	0	34
Ring Seiners (>40')	0	0	4	0	0	14	0	0	0	0	0	0	0	18
<b>RING SIENERS</b>	0	0	35	0	3	14	0	0	0	0	0	0	0	52
6 Liners(<30')	0	0	0	0	105	138	0	0	0	1	0	0	23	267
Liners(>30')	0	0	0	0	89	105	0	0	0	0	0	0	266	460
<b>LINERS</b>	0	0	0	0	194	243	0	0	0	1	0	0	289	727
7 Carriers to Purseseiners (<30')	0	0	0	0	8	0	0	0	0	0	1	0	0	9
Carriers to Purseseiners (>30')	0	0	0	0	22	0	0	0	0	0	0	0	0	22
<b>PURSE SEINER CARRIERS</b>	0	0	0	0	30	0	0	0	0	0	1	0	0	31
8 Others	0	0	0	0	0	809	0	0	0	1	3	0	0	813
<b>TOTAL MECHANIZED</b>	<b>13</b>	<b>87</b>	<b>39</b>	<b>7</b>	<b>810</b>	<b>1,840</b>	<b>0</b>	<b>113</b>	<b>523</b>	<b>1,043</b>	<b>220</b>	<b>0</b>	<b>665</b>	<b>5,360</b>
<b>MOTORIZED</b>														
1 Dugout	0	0	0	0	0	4	0	0	4	1	0	1	2	12
2 Catamarans	254	606	851	134	69	1,336	1	0	0	2	298	478	1,337	5,366
3 Plank-built	0	2	0	0	1	5	0	2	337	1,650	1,242	0	46	3,285

TABLE 10. Contd.

Craft \ District	Thiruvallur	Chennai	Kanchipuram	Villupuram	Cuddalore	Nagapattinam	Thiruvannamalai	Thanjavur	Pudukkottai	Ramanathapuram	Tuticorin	Tirunelveli	Kanyakumari	TOTAL
4 Ring Seiner	1	0	3	0	1	2	0	0	68	18	56	0	65	214
5 Fibre Glass	1,589	401	1,129	370	632	2,002	50	356	33	44	686	513	1,811	9,616
6 Ferro Cement	0	0	2	0	0	2	0	0	0	0	0	0	0	4
7 Others	0	0	0	0	0	0	0	0	1	12	9	97	27	146
<b>TOTAL MOTORIZED</b>	<b>1,844</b>	<b>1,009</b>	<b>1,985</b>	<b>504</b>	<b>703</b>	<b>3,351</b>	<b>51</b>	<b>358</b>	<b>443</b>	<b>1,727</b>	<b>2,291</b>	<b>1,089</b>	<b>3,288</b>	<b>18,643</b>
<b>NON-MOTORIZED</b>														
1 Dugout	2	1	27	0	309	4	0	0	0	1	0	1	54	399
2 Catamarans	846	274	1,752	860	1,493	2,864	0	116	113	1,209	363	249	4,577	14,716
3 Plank-built	0	1	24	20	123	258	56	844	1,427	5,130	52	4	183	8,122
4 Others	0	0	4	0	24	0	0	1	0	2	222	0	4	257
<b>TOTAL NON-MOTORIZED</b>	<b>848</b>	<b>276</b>	<b>1,807</b>	<b>880</b>	<b>1,949</b>	<b>3,126</b>	<b>56</b>	<b>961</b>	<b>1,540</b>	<b>6,342</b>	<b>637</b>	<b>254</b>	<b>4,818</b>	<b>23,494</b>
<b>GRAND TOTAL</b>	<b>2,705</b>	<b>1,372</b>	<b>3,831</b>	<b>1,391</b>	<b>3,462</b>	<b>8,317</b>	<b>107</b>	<b>1,432</b>	<b>2,506</b>	<b>9,112</b>	<b>3,148</b>	<b>1,343</b>	<b>8,771</b>	<b>47,497</b>



**TABLE 11. SHARING PATTERN OF CRAFT AMONG FISHERFOLK**  
**(No. of families having shares in fishing craft)**

Craft \ District	Thiruvallur	Chennai	Kanchipuram	Villupuram	Cuddalore	Nagapattinam	Thiruvannur	Thanjavur	Pudukkottai	Ramanathapuram	Tuticorin	Tirunelveli	Kanyakumari	Total
<b>Mechanized</b>														
1. Trawler(<30')														
<25%	0	0	0	0	1	0	0	0	0	0	2	0	1	4
25-50%	0	0	0	1	14	0	0	0	0	6	0	0	11	32
50-75%	0	0	0	0	0	0	0	0	0	0	0	0	0	0
>75%	0	0	0	0	0	0	0	0	0	0	0	0	0	0
Total	0	0	0	1	15	0	0	0	0	6	2	0	12	36
Trawler(30'-35')														
<25%	0	1	1	0	13	10	0	0	13	0	0	0	3	41
25-50%	0	0	3	5	8	2	0	1	151	5	4	0	19	198
50-75%	0	0	0	0	0	0	0	0	2	0	0	0	0	2
>75%	0	0	0	0	0	0	0	0	0	0	0	0	0	0
Total	0	1	4	5	21	12	0	1	166	5	4	0	22	241
Trawler(36'-40')														
<25%	0	1	3	4	13	5	0	0	0	2	0	0	24	52

TABLE 11. Contd.

Craft \ District	Thiruvallur	Chennai	Kanchipuram	Villupuram	Cuddalore	Nagapattinam	Thiruvannam	Thanjavur	Pudukkottai	Ramanathapuram	Tuticorin	Tirunelveli	Kanyakumari	Total
25-50%	0	2	0	9	18	10	0	0	0	5	4	0	20	68
50-75%	0	0	0	0	0	0	0	0	0	0	1	0	0	1
>75%	0	0	0	0	0	0	0	0	0	0	0	0	0	0
Total	0	3	3	13	31	15	0	0	0	7	5	0	44	121
Trawler(>40')														
<25%	0	1	0	5	6	3	0	0	0	0	2	0	87	104
25-50%	0	0	0	1	9	2	0	0	0	0	4	0	158	174
50-75%	0	0	0	0	0	0	0	0	0	0	0	0	0	0
>75%	0	0	0	0	0	0	0	0	0	0	0	0	0	0
Total	0	1	0	6	15	5	0	0	0	0	6	0	245	278
Total trawlers	0	5	7	25	82	32	0	1	166	18	17	0	323	676
2. Purse Seiners (<40')														
<25%	0	0	0	0	14	0	0	0	0	0	0	0	0	14
25-50%	0	0	0	0	4	0	0	0	0	0	0	0	1	5
50-75%	0	0	0	0	0	0	0	0	0	0	0	0	0	0

TABLE 11. Contd.

Craft \ District	Thiruvallur	Chennai	Kanchipuram	Villupuram	Cuddalore	Nagapattinam	Thiruvavur	Thanjavur	Pudukkottai	Ramanatha-puram	Tuticorin	Tirunelveli	Kanyakumari	Total
>75%	0	0	0	0	0	0	0	0	0	0	0	0	0	0
Total	0	0	0	0	18	0	0	0	0	0	0	0	1	19
Purse Seiners (>40')														
<25%	0	0	0	0	0	0	0	0	0	0	0	0	0	0
25-50%	0	0	0	0	0	0	0	0	0	0	0	0	0	0
50-75%	0	0	0	0	0	0	0	0	0	0	0	0	0	0
>75%	0	0	0	0	0	0	0	0	0	0	0	0	0	0
Total	0	0	0	0	0	0	0	0	0	0	0	0	0	0
Total Purseseiners	0	0	0	0	18	0	0	0	0	0	0	0	1	19
3. Gill Netter (<30')														
<25%	0	0	0	0	676	1	0	0	0	0	0	0	0	677
25-50%	0	0	0	0	61	1	0	0	0	0	0	0	20	82
50-75%	0	0	0	0	10	0	0	0	0	0	0	0	0	10
>75%	0	0	0	0	6	0	0	0	0	0	0	0	0	6
Total	0	0	0	0	753	2	0	0	0	0	0	0	20	775

TABLE 11. Contd.

Craft \ District	Thiruvallur	Chennai	Kanchipuram	Villupuram	Cuddalore	Nagapattinam	Thiruvannamalai	Thanjavur	Pudukkottai	Ramanathapuram	Tuticorin	Tirunelveli	Kanyakumari	Total
Gill Netter(>30')														
<25%	0	0	0	0	0	2	0	0	0	0	0	0	0	2
25-50%	0	0	0	0	0	1	0	0	0	0	0	0	10	11
50-75%	0	0	0	0	0	0	0	0	0	0	0	0	0	0
>75%	0	0	0	0	0	0	0	0	0	0	0	0	0	0
Total	0	0	0	0	0	3	0	0	0	0	0	0	10	13
Total Gillnetters	0	0	0	0	753	5	0	0	0	0	0	0	30	788
4. Dol Netter (<30')														
<25%	0	0	0	0	0	1	0	0	0	0	0	0	0	1
25-50%	0	0	0	0	0	1	0	0	0	0	0	0	0	1
50-75%	0	0	0	0	0	0	0	0	0	0	0	0	0	0
>75%	0	0	0	0	0	0	0	0	0	0	0	0	0	0
Total	0	0	0	0	0	2	0	0	0	0	0	0	0	2
Dol Netter (>30')														
<25%	0	0	0	0	3	12	0	0	0	0	0	0	0	15
25-50%	0	0	0	0	1	3	0	0	0	0	0	0	0	4

TABLE 11. Contd.

Craft \ District	Thiruvallur	Chennai	Kanchipuram	Villupuram	Cuddalore	Nagapattinam	Thiruvannamalai	Thanjavur	Pudukkottai	Ramanathapuram	Tuticorin	Tirunelveli	Kanyakumari	Total
50-75%	0	0	0	0	0	0	0	0	0	0	0	0	0	0
>75%	0	0	0	0	0	0	0	0	0	0	0	0	0	0
Total	0	0	0	0	4	15	0	0	0	0	0	0	0	19
Total Dolnetters	0	0	0	0	4	17	0	0	0	0	0	0	0	21
5. Ring Seiners (<40')														
<25%	0	0	23	0	0	0	0	0	0	0	0	0	0	23
25-50%	0	0	0	0	2	0	0	0	0	0	0	0	0	2
50-75%	0	0	0	0	0	0	0	0	0	0	0	0	0	0
>75%	0	0	0	0	0	0	0	0	0	0	0	0	0	0
Total	0	0	23	0	2	0	0	0	0	0	0	0	0	25
Ring Seiners (>40')														
<25%	0	0	27	0	0	0	0	0	0	0	0	0	0	27
25-50%	0	0	55	0	0	0	0	0	0	0	0	0	0	55
50-75%	0	0	0	0	0	0	0	0	0	0	0	0	0	0
>75%	0	0	0	0	0	0	0	0	0	0	0	0	0	0
Total	0	0	82	0	0	0	0	0	0	0	0	0	0	82

TABLE 11. Contd.

Craft \ District	Thiruvallur	Chennai	Kanchipuram	Villupuram	Cuddalore	Nagapattinam	Thiruvavur	Thanjavur	Pudukkottai	Ramanatha-puram	Tuticorin	Tirunelveli	Kanyakumari	Total
Total Ringseiners	0	0	105	0	2	0	0	0	0	0	0	0	0	107
6. Liners(<30')														
<25%	0	0	0	0	4	1	0	0	0	0	0	0	0	5
25-50%	0	0	0	0	3	0	0	0	0	0	0	0	25	28
50-75%	0	0	0	0	0	0	0	0	0	0	0	0	0	0
>75%	0	0	0	0	0	0	0	0	0	0	0	0	0	0
Total	0	0	0	0	7	1	0	0	0	0	0	0	25	33
Liners(>30')														
<25%	0	0	0	0	0	0	0	0	0	0	0	0	24	24
25-50%	0	0	0	0	0	0	0	0	0	0	0	0	319	319
50-75%	0	0	0	0	0	0	0	0	0	0	0	0	2	2
>75%	0	0	0	0	0	0	0	0	0	0	0	0	0	0
Total	0	0	0	0	0	0	0	0	0	0	0	0	345	345
Total Liners	0	0	0	0	7	1	0	0	0	0	0	0	370	378
7. Carriers to Purseseiner(<30')														
<25%	0	0	0	0	17	0	0	0	0	0	0	0	0	17

TABLE 11. Contd.

Craft \ District	Thiruvallur	Chennai	Kanchipuram	Villupuram	Cuddalore	Nagapattinam	Thiruvavur	Thanjavur	Pudukkottai	Ramanatha-puram	Tuticorin	Tirunelveli	Kanyakumari	Total
25-50%	0	0	0	0	0	0	0	0	0	0	0	0	0	0
50-75%	0	0	0	0	0	0	0	0	0	0	0	0	0	0
>75%	0	0	0	0	0	0	0	0	0	0	0	0	0	0
Total	0	0	0	0	17	0	0	0	0	0	0	0	0	17
Carriers to Purseseiner(>30')														
<25%	0	0	0	0	7	0	0	0	0	0	0	0	0	7
25-50%	0	0	0	0	0	0	0	0	0	0	0	0	0	0
50-75%	0	0	0	0	0	0	0	0	0	0	0	0	0	0
>75%	0	0	0	0	0	0	0	0	0	0	0	0	0	0
Total	0	0	0	0	7	0	0	0	0	0	0	0	0	7
Total Purseseiner carriers	0	0	0	0	24	0	0	0	0	0	0	0	0	24
8. Others														
<25%	0	0	0	0	0	727	0	0	0	0	0	0	0	727
25-50%	0	0	0	0	0	132	0	0	0	0	0	0	0	132
50-75%	0	0	0	0	0	0	0	0	0	0	0	0	0	0

TABLE 11. Contd.

Craft \ District	Thiruvallur	Chennai	Kanchipuram	Villupuram	Cuddalore	Nagapattinam	Thiruvavur	Thanjavur	Pudukkottai	Ramanatha-puram	Tuticorin	Tirunelveli	Kanyakumari	Total
>75%	0	0	0	0	0	0	0	0	0	0	0	0	0	0
Total	0	0	0	0	0	859	0	0	0	0	0	0	0	859
<b>Total Mechanized</b>														
<25%	0	3	54	9	754	762	0	0	13	2	4	0	139	1,740
25-50%	0	2	58	16	120	152	0	1	151	16	12	0	583	1,111
50-75%	0	0	0	0	10	0	0	0	2	0	1	0	2	15
>75%	0	0	0	0	6	0	0	0	0	0	0	0	0	6
<b>Total</b>	<b>0</b>	<b>5</b>	<b>112</b>	<b>25</b>	<b>890</b>	<b>914</b>	<b>0</b>	<b>1</b>	<b>166</b>	<b>18</b>	<b>17</b>	<b>0</b>	<b>724</b>	<b>2,872</b>
<b>Motorized</b>														
<b>1. Dugout</b>														
<25%	0	0	0	0	0	260	0	0	0	0	0	0	0	260
25-50%	0	0	0	0	0	0	0	0	2	0	0	0	0	2
50-75%	0	0	0	0	0	0	0	0	0	0	0	0	0	0
>75%	0	0	0	0	0	0	0	0	0	0	0	0	0	0
<b>Total</b>	<b>0</b>	<b>0</b>	<b>0</b>	<b>0</b>	<b>0</b>	<b>260</b>	<b>0</b>	<b>0</b>	<b>2</b>	<b>0</b>	<b>0</b>	<b>0</b>	<b>0</b>	<b>262</b>



TABLE 11. Contd.

Craft \ District	Thiruvallur	Chennai	Kanchipuram	Villupuram	Cuddalore	Nagapattinam	Thiruvannam	Thanjavur	Pudukkottai	Ramanathapuram	Tuticorin	Tirunelveli	Kanyakumari	Total
<b>2. Catamarans</b>														
<25%	0	16	28	2	4	0	0	0	0	0	1	26	20	97
25-50%	6	32	272	36	3	4	0	0	0	0	29	37	1,121	1,540
50-75%	0	0	0	0	0	0	0	0	0	0	1	0	0	1
>75%	0	0	0	0	0	0	0	0	0	0	0	0	0	0
Total	6	48	300	38	7	4	0	0	0	0	31	63	1,141	1,638
<b>3. Plank-built</b>														
<25%	0	0	0	0	0	0	0	0	0	9	4	0	301	314
25-50%	0	0	0	0	0	0	0	0	32	35	36	0	10	113
50-75%	0	0	0	0	0	0	0	0	0	0	0	0	0	0
>75%	0	0	0	0	0	0	0	0	0	0	0	0	0	0
Total	0	0	0	0	0	0	0	0	32	44	40	0	311	427
<b>4. Ring Seiner</b>														
<25%	0	0	0	0	0	2	0	0	0	0	0	0	3	5
25-50%	0	0	0	0	0	0	0	0	0	0	1	0	0	1
50-75%	0	0	0	0	0	0	0	0	0	0	0	0	0	0

TABLE 11. Contd.

Craft \ District	Thiruvallur	Chennai	Kanchipuram	Villupuram	Cuddalore	Nagapattinam	Thiruvannur	Thanjavur	Pudukkottai	Ramanathapuram	Tuticorin	Tirunelveli	Kanyakumari	Total
>75%	0	0	0	0	0	0	0	0	0	0	0	0	0	0
Total	0	0	0	0	0	2	0	0	0	0	1	0	3	6
5. Fibre Glass														
<25%	214	88	1,633	704	3,889	3,044	1	79	0	1	1	662	191	10,507
25-50%	717	100	3,045	630	490	834	10	1	0	8	189	344	1,091	7,459
50-75%	0	0	8	2	32	42	0	0	0	0	7	41	0	132
>75%	0	0	0	0	11	1	0	0	0	0	0	0	0	12
Total	931	188	4,686	1,336	4,422	3,921	11	80	0	9	197	1,047	1,282	18,110
6. Ferro Cement														
<25%	0	0	0	0	0	0	0	0	0	0	0	0	1	1
25-50%	0	0	0	0	0	0	0	0	0	0	0	0	0	0
50-75%	0	0	0	0	0	0	0	0	0	0	0	0	0	0
>75%	0	0	0	0	0	0	0	0	0	0	0	0	0	0
Total	0	0	0	0	0	0	0	0	0	0	0	0	1	1
7. Others														
<25%	0	0	0	0	0	0	0	0	0	0	0	1	0	1

TABLE 11. Contd.

Craft \ District	Thiruvallur	Chennai	Kanchipuram	Villupuram	Cuddalore	Nagapattinam	Thiruvavur	Thanjavur	Pudukkottai	Ramanatha-puram	Tuticorin	Tirunelveli	Kanyakumari	Total
25-50%	0	0	0	0	0	0	0	0	0	0	0	29	52	81
50-75%	0	0	0	0	0	0	0	0	0	0	0	1	0	1
>75%	0	0	0	0	0	0	0	0	0	0	0	0	0	0
Total	0	0	0	0	0	0	0	0	0	0	0	31	52	83
<b>Total Motorized</b>														
<25%	214	104	1,661	706	3,893	3,306	1	79	0	10	6	689	516	11,185
25-50%	723	132	3,317	666	493	838	10	1	34	43	255	410	2,274	9,196
50-75%	0	0	8	2	32	42	0	0	0	0	8	42	0	134
>75%	0	0	0	0	11	1	0	0	0	0	0	0	0	12
Total	937	236	4,986	1,374	4,429	4,187	11	80	34	53	269	1,141	2,790	20,527
<b>Non-Motorized</b>														
1. Dugout														
<25%	0	0	0	0	0	0	0	0	0	0	0	0	0	0
25-50%	0	0	1	0	102	0	0	0	0	0	0	0	14	117
50-75%	0	0	0	0	0	0	0	0	0	0	0	0	0	0

TABLE 11. Contd.

Craft \ District	Thiruvallur	Chennai	Kanchipuram	Villupuram	Cuddalore	Nagapattinam	Thiruvannam	Thanjavur	Pudukkottai	Ramanatha-puram	Tuticorin	Tirunelveli	Kanyakumari	Total
>75%	0	0	0	0	0	0	0	0	0	0	0	0	0	0
Total	0	0	1	0	102	0	0	0	0	0	0	0	14	117
2. Catamarans														
<25%	4	10	47	12	163	49	0	0	0	0	1	10	24	320
25-50%	19	82	111	302	184	76	0	0	2	2	12	92	427	1,309
50-75%	0	0	0	1	5	0	0	0	0	0	0	2	0	8
>75%	0	0	0	0	0	0	0	0	0	0	0	0	0	0
Total	23	92	158	315	352	125	0	0	2	2	13	104	451	1,637
3. Plank-built														
<25%	0	0	3	0	0	0	0	39	0	5	0	1	40	88
25-50%	0	1	1	5	0	2	5	5	41	422	0	0	66	548
50-75%	0	0	0	0	0	0	0	0	0	0	0	0	1	1
>75%	0	0	0	0	0	0	0	0	0	0	0	0	0	0
Total	0	1	4	5	0	2	5	44	41	427	0	1	107	637
4. Others														
<25%	0	0	0	0	0	41	0	0	0	0	0	0	0	41

TABLE 11. Contd.

Craft \ District	Thiruvallur	Chennai	Kanchipuram	Villupuram	Cuddalore	Nagapattinam	Thiruvannamalai	Thanjavur	Pudukkottai	Ramanathapuram	Tuticorin	Tirunelveli	Kanyakumari	Total
25-50%	0	0	0	0	248	1	1	0	0	0	0	0	68	318
50-75%	0	0	0	0	0	0	0	0	0	0	0	0	0	0
>75%	0	0	0	0	0	0	0	0	0	0	0	0	0	0
Total	0	0	0	0	248	42	1	0	0	0	0	0	68	359
<b>Total Non-motorized</b>														
<25%	4	10	50	12	163	90	0	39	0	5	1	11	64	449
25-50%	19	83	113	307	534	79	6	5	43	424	12	92	575	2,292
50-75%	0	0	0	1	5	0	0	0	0	0	0	2	1	9
>75%	0	0	0	0	0	0	0	0	0	0	0	0	0	0
Total	23	93	163	320	702	169	6	44	43	429	13	105	640	2,750
<b>Total craft</b>														
<25%	218	117	1,765	727	4,810	4,158	1	118	13	17	11	700	719	13,374
25-50%	742	217	3,488	989	1,147	1,069	16	7	228	483	279	502	3,432	12,599
50-75%	0	0	8	3	47	42	0	0	2	0	9	44	3	158
>75%	0	0	0	0	17	1	0	0	0	0	0	0	0	18
Total	960	334	5,261	1,719	6,021	5,270	17	125	243	500	299	1,246	4,154	26,149

TABLE 12. GEARS OWNED BY FISHERFOLK

District \ Gear	Thiruvallur	Chennai	Kanchipuram	Villupuram	Cuddalore	Nagapattinam	Thiruvavur	Thanjavur	Pudukkottai	Ramanathapuram	Tuticorin	Tirunelveli	Kanyakumari	Total
Trawl net	41	223	5	8	1,180	4,239	3	675	3,508	4,655	856	0	1,618	17,011
Purse seine	0	0	3	2	44	20	1	0	9	0	0	0	0	79
Boat seine	0	0	29	1	137	41	0	178	1,720	383	108	0	275	2,872
Fixed bag net	1	6	638	0	96	76	0	243	0	0	0	0	297	1,357
Drift net	0	112	16	35	2,639	0	38	1,664	99	30,875	524	12	691	36,705
Gill net (Large)	11,053	1,281	13,704	9,048	2,821	36,638	3,969	34,793	17,188	106,441	48,281	27,817	21,355	334,389
Gill net (Medium)	26,903	4,704	73,400	17,415	16,297	58,803	10,111	31,515	31,503	46,525	65,249	58,540	62,221	503,186
Gill net (Small)	16,256	8,467	75,003	23,572	25,493	82,954	20,485	39,067	45,291	66,234	47,379	32,776	90,423	573,400
Total gillnet pieces	54,212	14,452	162,107	50,035	44,611	178,395	34,565	105,375	93,982	219,200	160,909	119,133	173,999	1,410,975
Hooks and lines	4,937	570	27,847	2,370	5,931	7,656	40	787	2,958	165	8,882	190	77,736	140,069
Troll lines	0	8	1,387	659	877	689	0	0	0	45	0	1	8,413	12,079
Long Lines	1,006	523	1,296	2,160	2,181	1,687	0	56	82	241	15,292	513	55,250	80,287
Ring seine	0	1	0	1	7	217	0	0	0	0	0	0	9	235
Shore seines	0	19	10	16	266	1,176	36	1,645	1,563	545	86	0	328	5,690
Scoop net	4,884	706	0	1,332	0	0	0	0	0	0	74	0	827	7,823
Traps	0	0	0	14	0	0	0	0	118	1,813	0	0	112	2,057
Others	0	0	17	0	743	30	0	307	1,354	23,037	0	0	214	25,702

Note :- Shaded rows indicate the number of pieces

**TABLE 13. SHARING PATTERN OF GEARS AMONG FISHERFOLK**  
**(No. of families having shares in fishing gears)**

District \ Gear	Thiruvallur	Chennai	Kanchipuram	Villupuram	Cuddalore	Nagapattinam	Thiruvannur	Thanjavur	Pudukkottai	Ramanatha- puram	Tuticorin	Tirunelveli	Kanyakumari	Total
<b>Trawl net</b>														
<25%	0	4	0	9	16	13	0	0	0	11	0	0	88	141
25-50%	0	0	1	17	30	5	0	11	0	18	6	0	128	216
50-75%	0	0	0	0	3	0	0	0	0	0	0	0	0	3
>75%	0	0	0	0	4	0	0	0	0	0	0	0	0	4
<b>Total</b>	0	4	1	26	53	18	0	11	0	29	6	0	216	364
<b>Purse seine</b>														
<25%	9	0	132	21	815	0	0	0	0	0	0	0	0	977
25-50%	0	0	25	8	54	0	0	0	0	0	0	0	0	87
50-75%	0	0	0	1	1	0	0	0	0	0	0	0	0	2
>75%	0	0	0	0	0	0	0	0	0	0	0	0	0	0
<b>Total</b>	9	0	157	30	870	0	0	0	0	0	0	0	0	1,066
<b>Boat seine</b>														
<25%	0	0	108	529	66	0	0	0	0	0	0	0	20	723

TABLE 13. Contd.

District \ Gear	Thiruvallur	Chennai	Kanchipuram	Villupuram	Cuddalore	Nagapattinam	Thiruvavur	Thanjavur	Pudukkottai	Ramanatha-puram	Tuticorin	Tirunelveli	Kanyakumari	Total
25-50%	0	0	36	3	16	0	0	3	43	13	1	0	44	159
50-75%	0	0	0	1	0	0	0	0	0	0	0	0	0	1
>75%	0	0	0	0	0	0	0	0	0	0	0	0	0	0
Total	0	0	144	533	82	0	0	3	43	13	1	0	64	883
Fixed bag net														
<25%	1,194	1	189	49	1,289	21	0	0	0	0	0	0	2	2,745
25-50%	16	0	117	0	18	1	0	1	0	0	0	0	22	175
50-75%	0	0	0	0	0	0	0	0	0	0	0	0	0	0
>75%	1	0	0	0	0	0	0	0	0	0	0	0	0	1
Total	1,211	1	306	49	1,307	22	0	1	0	0	0	0	24	2,921
Drift net														
<25%	0	0	16	75	1,493	0	0	0	0	2	0	1	55	1,642
25-50%	0	1	104	69	224	0	0	1	0	8	0	4	213	624
50-75%	0	0	0	0	148	0	0	0	0	0	0	0	1	149



TABLE 13. Contd.

District \ Gear	Thiruvallur	Chennai	Kanchipuram	Villupuram	Cuddalore	Nagapattinam	Thiruvavur	Thanjavur	Pudukkottai	Ramanatha-puram	Tuticorin	Tirunelveli	Kanyakumari	Total
>75%	0	0	0	0	9	0	0	0	0	0	0	0	0	9
Total	0	1	120	144	1,874	0	0	1	0	10	0	5	269	2,424
Troll lines														
<25%	0	0	212	70	27	0	0	0	0	0	0	0	12	321
25-50%	0	0	677	117	34	0	0	0	0	0	0	0	65	893
50-75%	0	0	0	0	0	0	0	0	0	0	0	0	0	0
>75%	0	0	0	0	0	0	0	0	0	0	0	0	0	0
Total	0	0	889	187	61	0	0	0	0	0	0	0	77	1,214
Ring seine														
<25%	0	1	0	75	2	7	0	0	0	0	0	0	1	86
25-50%	0	0	0	17	0	0	0	0	0	0	0	0	0	17
50-75%	0	0	0	0	0	0	0	0	0	0	0	0	0	0
>75%	0	0	0	0	0	0	0	0	0	0	0	0	0	0
Total	0	1	0	92	2	7	0	0	0	0	0	0	1	103

TABLE 13. Contd.

District \ Gear	Thiruvallur	Chennai	Kanchipuram	Villupuram	Cuddalore	Nagapattinam	Thiruvannamalai	Thanjavur	Pudukkottai	Ramanathapuram	Tuticorin	Tirunelveli	Kanyakumari	Total
Shore seine														
<25%	0	1	42	1	220	31	0	0	0	1	0	0	61	357
25-50%	0	1	32	60	33	0	0	0	0	3	0	0	112	241
50-75%	0	0	0	0	0	0	0	0	0	0	0	0	1	1
>75%	0	0	0	0	0	0	0	0	0	0	0	0	0	0
Total	0	2	74	61	253	31	0	0	0	4	0	0	174	599
Scoop net														
<25%	61	33	0	33	0	0	0	0	0	0	2	0	3	132
25-50%	67	13	0	421	0	0	0	0	0	0	7	0	5	513
50-75%	0	0	0	0	0	0	0	0	0	0	0	0	0	0
>75%	0	0	0	0	0	0	0	0	0	0	0	0	0	0
Total	128	46	0	454	0	0	0	0	0	0	9	0	8	645
Traps														
<25%	2	0	0	0	0	0	0	0	0	0	0	0	3	5
25-50%	0	0	0	9	0	0	0	0	0	0	0	0	1	10

TABLE 13. Contd.

District \ Gear	Thiruvallur	Chennai	Kanchipuram	Villupuram	Cuddalore	Nagapattinam	Thiruvavarur	Thanjavur	Pudukkottai	Ramanatha- puram	Tuticorin	Tirunelveli	Kanyakumari	Total
50-75%	0	0	0	0	0	0	0	0	0	0	0	0	0	0
>75%	0	0	0	0	0	0	0	0	0	0	0	0	0	0
Total	2	0	0	9	0	0	0	0	0	0	0	0	4	15
Others														
<25%	0	2	2	0	165	1	0	0	0	4	0	0	16	190
25-50%	0	4	5	0	8	0	0	0	4	0	0	0	132	153
50-75%	0	0	0	0	0	0	0	0	0	0	0	0	2	2
>75%	0	0	0	0	0	0	0	0	0	0	0	0	0	0
Total	0	6	7	0	173	1	0	0	4	4	0	0	150	345

TABLE 14. Electronic equipment, Life saving equipment and training acquired (No. of families)

District	Electronic gadgets	Life saving equipment	Training acquired
Thiruvallur	16	1	3
Chennai	39	33	3
Kanchipuram	490	0	0
Villupuram	6	0	0
Cuddalore	608	1,244	63
Nagapattinam	494	0	0
Thiruvarur	17	16	0
Thanjavur	9	0	25
Pudukkottai	2	318	0
Ramanathapuram	167	32	45
Tuticorin	790	452	17
Tirunelveli	44	0	0
Kanyakumari	1,475	5	2
<b>Total</b>	<b>4,157</b>	<b>2,101</b>	<b>158</b>

TABLE 15. ADDITIONAL INFORMATION

District	Total Families	No. of families						Only women engaged in fishing allied activities
		Involved in fishing			Not involved in fishing			
		No craft	No gear	Neither	Having craft	Having gear		
Thiruvallur	9,630	5,667	5,010	4,809	49	75	276	
Chennai	18,809	14,589	14,681	14,508	50	50	891	
Kanchipuram	7,723	896	594	444	240	223	831	
Villupuram	4,416	1,327	1,241	1,174	43	49	266	
Cuddalore	12,840	4,686	4,750	4,136	305	354	996	
Nagapattinam	22,643	9,509	8,336	7,378	798	764	1,721	
Thiruvallur	2,956	2,787	119	115	0	13	32	
Thanjavur	7,087	5,333	2,324	2,277	21	85	151	
Pudukkottai	6,791	3,980	1,629	1,580	22	63	90	
Ramanathapuram	38,800	23,071	18,872	18,376	127	399	630	
Tuticorin	18,671	13,747	12,000	11,794	75	88	536	
Tirunelveli	4,381	1,419	1,646	1,119	68	55	176	
Kanyakumari	37,405	22,074	23,364	21,269	340	330	2,085	
Total	192,152	109,085	94,566	88,979	2,138	2,548	8,681	

TABLE 16. INFRASTRUCTURE - HOUSING AND EDUCATION (IN THE VILLAGES)

District	No. of villages	No. of families	Housing		Education				
			Kutcha houses (%)	Pucca houses (%)	Total	Primary	Secondary	College	Technical Institutions
Thiruvallur	30	9,630	44.96	55.04	8,439	19	2	0	0
Chennai	43	18,809	19.81	80.19	16,482	12	1	0	0
Kanchipuram	42	7,723	17.86	82.14	6,767	35	6	1	0
Villupuram	19	4,416	23.37	76.63	3,870	13	3	0	0
Cuddalore	47	12,840	34.16	65.84	11,251	45	17	2	1
Nagapattinam	56	22,643	36.86	63.14	19,841	35	35	1	4
Thiruvarur	13	2,956	58.93	41.07	2,590	18	9	0	0
Thanjavur	31	7,087	58.39	41.61	6,210	16	9	0	0
Pudukkottai	33	6,791	26.81	73.19	5,951	31	6	0	0
Ramanathapuram	180	38,800	53.13	46.87	33,999	150	27	6	4
Tuticorin	31	18,671	20.28	79.72	16,361	48	25	6	4
Tirunelveli	9	4,381	17.69	82.31	3,839	12	5	1	3
Kanyakumari	47	37,405	11.74	88.26	32,777	49	25	0	5
Total	581	192,152	31.47	68.53	168,378	483	170	17	21

TABLE 17. INFRASTRUCTURE / FACILITIES (IN THE VILLAGES)

District	No. of villages	Villages Electrified	Villages connected by road	Villages having bus stop/stand	Hospitals	Banks	Co-operative societies	Community centers	Local festivals	Cinema theatres
Thiruvallur	30	30	19	18	1	0	53	8	95	0
Chennai	43	43	43	43	7	0	53	24	79	2
Kanchipuram	42	42	42	23	6	11	42	16	126	3
Villupuram	19	19	19	0	0	0	191	3	45	25
Cuddalore	47	47	47	41	22	11	56	10	74	3
Nagapattinam	56	50	49	45	24	5	48	35	49	1
Thiruvarur	13	13	13	11	5	0	6	0	16	0
Thanjavur	31	31	31	31	5	4	25	6	15	0
Pudukkottai	33	32	32	32	5	5	30	15	41	4
Ramanathapuram	180	176	160	88	37	24	348	67	233	13
Tuticorin	31	29	31	29	28	23	57	16	98	5
Tirunelveli	9	8	8	7	5	1	14	3	6	0
Kanyakumari	47	44	44	43	41	9	44	31	56	0
<b>Total</b>	<b>581</b>	<b>564</b>	<b>538</b>	<b>411</b>	<b>186</b>	<b>93</b>	<b>967</b>	<b>234</b>	<b>933</b>	<b>56</b>

TABLE 18. INFRASTRUCTURE - FISHERY RELATED (IN THE VILLAGES)

District	Boat yards	Ice factories	Cold storages	Freezing plants	Canning plants	Curing yards	Peeling sheds	Fishmeal plants
Thiruvallur	1	0	0	0	0	0	0	0
Chennai	0	7	0	0	0	0	0	0
Kanchipuram	0	1	0	0	0	0	0	0
Villupuram	2	1	0	0	0	2	0	0
Cuddalore	3	23	0	0	0	1	5	0
Nagapattinam	0	16	0	0	0	0	0	0
Thiruvapur	0	0	0	0	0	0	0	0
Thanjavur	0	0	0	0	0	0	0	0
Pudukkottai	1	13	0	0	0	0	6	0
Ramanathapuram	4	17	2	1	0	0	9	0
Tuticorin	1	7	1	1	0	6	0	2
Tirunelveli	3	1	1	1	0	0	0	0
Kanyakumari	14	15	4	1	0	0	10	0
<b>Total</b>	<b>29</b>	<b>101</b>	<b>8</b>	<b>4</b>	<b>0</b>	<b>9</b>	<b>30</b>	<b>2</b>



# **VILLAGEWISE TABLES**



TABLE 19. POPULATION

SI No.	Name of the Village	House holds	Adults		Children		Population				
			Male	Female	Total	Male	Female	Total	Male	Female	Total
DISTRICT : THIRUVALLUR											
TALUK : AMBATTUR											
1	Ennore Kuppam	227	277	288	565	139	148	287	416	436	852
2	Kasivisalatchipuram	100	148	145	293	62	66	128	210	211	421
3	Kasiviswanatharkoilkuppam	420	559	593	1,152	257	261	518	816	854	1,670
4	Kathivakkam Chinnakuppam	192	224	236	460	142	128	270	366	364	730
5	Kathivakkam Periya Kuppam	230	292	271	563	157	155	312	449	426	875
6	Kattu Kuppam	420	498	472	970	290	326	616	788	798	1,586
7	Lakshmipuram	145	169	170	339	82	75	157	251	245	496
8	Mugathuvarakuppam	350	441	419	860	235	211	446	676	630	1,306
9	Nallathanneerodaikuppam	312	369	406	775	182	134	316	551	540	1,091
10	Nettu Kuppam	740	923	930	1,853	653	504	1,157	1,576	1,434	3,010
11	Ondikuppam	137	233	217	450	66	76	142	299	293	592
12	Palagaithotti Kuppam	133	198	184	382	89	80	169	287	264	551
13	Periyakasikoil Kuppam	500	609	604	1,213	356	369	725	965	973	1,938
14	Thazhankuppam	700	1,012	993	2,005	472	438	910	1,484	1,431	2,915
15	Thiruchinnakuppam	1,013	1,322	1,306	2,628	557	483	1,040	1,879	1,789	3,668
16	Thiruvattiyur Kuppam	771	1,032	1,066	2,098	460	474	934	1,492	1,540	3,032

TABLE 19. Contd.

SI No.	Name of the Village	House holds	Adults		Children		Population						
			Male	Female	Total	Male	Female	Total	Male	Female	Total		
TALUK : PONNERI													
17	Arangamkuppam	545	550	579	1,129	332	352	684	882	931	1,813		
18	Ernavoor Kupam	142	217	200	417	103	99	202	320	299	619		
19	Koonan Kuppam	425	525	512	1,037	319	300	619	844	812	1,656		
20	Indira Gandhi Kuppam	93	101	113	214	81	60	141	182	173	355		
21	Kamarajanagar Kattupallikuppam	97	100	118	218	44	41	85	144	159	303		
22	Karimanal Kuppam	79	76	77	153	89	76	165	165	153	318		
23	Korai Kuppam	121	128	128	256	98	85	183	226	213	439		
24	Light House Kuppam	259	268	294	562	170	173	343	438	467	905		
25	Light House Nadu Kuppam	103	125	114	239	64	61	125	189	175	364		
26	Pasiyavaram	109	122	133	255	80	80	160	202	213	415		
27	Sathankuppam	415	491	460	951	306	253	559	797	713	1,510		
28	Sembassi Palli Kuppam	275	323	310	633	246	271	517	569	581	1,150		
29	Thirumalai Nagar	352	390	401	791	217	204	421	607	605	1,212		
30	Varivan Kuppam	225	298	275	573	210	200	410	508	475	983		
THIRUVALLUR TOTAL		9,630	12,020	12,014	24,034	6,558	6,183	12,741	18,578	18,197	36,775		

TABLE 19. Contd.

SI No.	Name of the Village	House holds	Adults		Children		Population				
			Male	Female	Total	Male	Female	Total	Male	Female	Total
DISTRICT : CHENNAI											
TALUK : CHENNAI											
1	A.J.Colony	634	832	879	1,711	417	279	696	1,249	1,158	2,407
2	Anna Nagar	455	680	668	1,348	263	285	548	943	953	1,896
3	Ashoknagar	147	193	182	375	94	91	185	287	273	560
4	Attapalayam	470	719	710	1,429	176	161	337	895	871	1,766
5	Ayothi Kuppam	1,154	1,606	1,749	3,355	636	579	1,215	2,242	2,328	4,570
6	Bentleman Garden	195	259	237	496	106	87	193	365	324	689
7	Bhavani Kuppam	125	130	135	265	44	53	97	174	188	362
8	C.G.Colony	830	1,215	1,219	2,434	454	426	880	1,669	1,645	3,314
9	G.M.Pettai	223	288	304	592	129	115	244	417	419	836
10	Jeevarathinam Nagar	447	909	930	1,839	330	373	703	1,239	1,303	2,542
11	Kasimanagar	360	633	641	1,274	217	222	439	850	863	1,713
12	Kasipuram 'A' Block	378	589	598	1,187	244	242	486	833	840	1,673
13	Kasipuram 'B' Block	804	1,444	1,349	2,793	344	329	673	1,788	1,678	3,466
14	Kasithottam	646	906	859	1,765	374	268	642	1,280	1,127	2,407
15	Mattankuppam(North)	525	794	813	1,607	279	278	557	1,073	1,091	2,164
16	Nagoorar Thottam	362	608	576	1,184	201	223	424	809	799	1,608

TABLE 19. Contd.

SI No.	Name of the Village	House holds	Adults			Children			Population		
			Male	Female	Total	Male	Female	Total	Male	Female	Total
17	Nambikkai Nagar	175	258	228	486	122	97	219	380	325	705
18	Nochikuppam	1,121	1,400	1,442	2,842	800	729	1,529	2,200	2,171	4,371
19	Olcott Kuppam	158	204	191	395	80	72	152	284	263	547
20	Panaimarathotty	775	1,308	1,309	2,617	307	327	634	1,615	1,636	3,251
21	Poondithangammal Colony	525	731	693	1,424	363	318	681	1,094	1,011	2,105
22	Poongavanam Kuppam	184	296	256	552	108	85	193	404	341	745
23	Power Kuppam	200	267	297	564	210	122	332	477	419	896
24	Pudukamaraj Nagar	412	493	521	1,014	196	181	377	689	702	1,391
25	Puthumanai Kuppam	265	457	447	904	186	186	372	643	633	1,276
26	Royapuram	495	611	563	1,174	222	166	388	833	729	1,562
27	Singaravelar Nagar	771	1,071	1,117	2,188	599	562	1,161	1,670	1,679	3,349
28	Thedeer Nagar Pallavan Nagar	507	792	730	1,522	380	343	723	1,172	1,073	2,245
29	Thiruvanniyur Kuppam	453	659	625	1,284	226	253	479	885	878	1,763
30	Uroorkuppam	216	246	241	487	82	109	191	328	350	678
31	Vinayagapuram	375	526	519	1,045	200	219	419	726	738	1,464
32	Y.M.C.A.Kuppam	323	521	482	1,003	212	185	397	733	667	1,400
<b>TALUK : MYLAPORE</b>											
33	Dooming Kuppam	164	216	215	431	87	79	166	303	294	597

TABLE 19. Contd.

SI No.	Name of the Village	House holds	Adults		Children		Population					
			Male	Female	Total	Male	Female	Total	Male	Female	Total	
34	Mullimanagar	425	509	508	1,017	321	295	616	830	803	1,633	
35	Nadukuppam	475	637	614	1,251	262	253	515	899	867	1,766	
36	Nochinagar	168	196	194	390	124	135	259	320	329	649	
37	Odaikuppam(Odaima Nagar)	378	499	478	977	219	187	406	718	665	1,383	
38	Selvaraj Gramam	513	945	844	1,789	179	152	331	1,124	996	2,120	
39	Srinivasapuram	600	596	617	1,213	470	484	954	1,066	1,101	2,167	
TALUK : ROYAPURAM												
40	Muthamizh Nagar	258	374	376	750	131	122	253	505	498	1,003	
TALUK : TONDIARPET												
41	V.O.C.Nagar	243	307	323	630	126	117	243	433	440	873	
TALUK : TRIPLICANE												
42	Appayachettiyar	550	786	826	1,612	281	240	521	1,067	1,066	2,133	
43	Mattankuppam(South)	325	441	424	865	156	100	256	597	524	1,121	
CHENNAI TOTAL			18,809	27,151	26,929	54,080	10,957	10,129	21,086	38,108	37,058	75,166
DISTRICT : KANCHIPURAM												
TALUK : CHENGALPATTU												
1	Egatturkarikattukuppam	212	189	221	410	236	198	434	425	419	844	
2	Kanathur Reddy Kuppam	350	506	499	1,005	216	167	383	722	666	1,388	

TABLE 19. Contd.

SI No.	Name of the Village	House holds	Adults		Children		Population	
			Male	Female	Male	Female	Male	Female
3	Suleri Kattu Kuppam	169	231	203	73	73	304	276
<b>TALUK : CHEYYUR</b>								
4	Alambarai Kuppam North	200	240	239	113	100	353	339
5	Alambarai South	145	192	210	83	82	275	292
6	Ali Kuppam	225	220	275	87	85	307	360
7	Angalaman Kuppam	115	113	143	63	58	176	201
8	Kadalore Peria Kuppam	260	274	335	130	136	404	471
9	Kadapakkam Kuppam	200	208	239	112	101	320	340
10	Mudhaliyar Kuppam	248	255	297	80	93	335	390
11	Panayur Chinna Kuppam	107	102	124	40	47	142	171
12	Panayur Peria Kuppam	255	231	305	100	78	331	383
13	Paramankeri Kuppam	261	215	293	135	147	350	440
14	Pazhanadu Kuppam	129	118	153	61	55	179	208
15	Pudunadu Kuppam	87	75	109	31	36	106	145
16	Villamburkuppam	15	15	22	13	7	28	29
<b>TALUK : ELATHOOR</b>								
17	Perunthuraikuppam	125	131	139	58	51	189	190
							109	379



TABLE 19. Contd.

SI No.	Name of the Village	House holds	Adults		Children		Population							
			Male	Female	Total	Male	Female	Total	Male	Female	Total			
TALUK : MADHURANTHAGAM														
18	Cuddalore Chinna Kuppam	155	186	195	381	120	90	210	306	285	591			
TALUK : TAMBARAM														
19	Chinna Neelankarai Kuppam	362	529	451	980	169	200	369	698	651	1,349			
20	Chinnandi Kuppam	150	193	210	403	94	87	181	287	297	584			
21	Injampakkam Kuppam	139	213	210	423	97	81	178	310	291	601			
22	Kottivakkam Kuppam	358	481	517	998	223	200	423	704	717	1,421			
23	Nainar Kuppam	250	373	334	707	142	135	277	515	469	984			
24	Palavakkam Kuppam	100	164	160	324	60	46	106	224	206	430			
25	Panaiyur Kuppam	306	313	327	640	162	144	306	475	471	946			
26	Peria Neelankarai Kuppam	174	244	217	461	68	70	138	312	287	599			
TALUK : THIRUKAZHUKUNRAM														
27	Devaneri Kuppam	156	192	194	386	85	81	166	277	275	552			
28	Kokilamedu Kuppam	100	130	144	274	55	63	118	185	207	392			
29	Mamallapuram Kuppam	149	255	224	479	72	88	160	327	312	639			
30	Pudupattinam Kuppam	348	492	511	1,003	216	207	423	708	718	1,426			
31	Sadras Kuppam (North)	170	226	224	450	101	83	184	327	307	634			
32	Sadras Kuppam(South)	225	303	292	595	147	140	287	450	432	882			

TABLE 19. Contd.

SI No.	Name of the Village	House holds	Adults		Children		Population	
			Male	Female	Male	Female	Male	Female
33	Umari Kuppam	233	293	324	161	141	454	465
34	Uyyali Kuppam	282	383	391	181	148	564	539
35	Venburushamkuppam	72	109	98	38	47	147	145
<b>TALUK : THIRUPPORUR</b>								
36	Kovalam Kuppam	300	408	401	149	165	557	566
37	Nemmeli Kuppam	50	72	66	25	23	97	89
38	Patti Pulam	120	166	151	85	62	251	213
39	Pudhiya Ediyur Kuppam	49	48	62	25	22	73	84
40	Pudhu Kalpakkam	165	231	226	100	80	331	306
41	Salavankuppam	14	14	15	10	12	24	27
42	Semmencheri Kuppam	193	259	254	105	116	364	370
<b>KANCHIPURAM TOTAL</b>			<b>9,592</b>	<b>10,004</b>	<b>4,321</b>	<b>4,045</b>	<b>13,913</b>	<b>14,049</b>
<b>KANCHIPURAM TOTAL</b>			<b>7,723</b>	<b>19,596</b>	<b>4,321</b>	<b>4,045</b>	<b>8,366</b>	<b>27,962</b>
<b>DISTRICT : VILLUPURAM</b>								
<b>TALUK : TINDIVANAM</b>								
1	Anichan Kuppam	300	333	309	138	183	471	492
2	Anumandaikuppam	375	476	480	224	171	700	651
3	Chetti Nagar Kuppam	341	468	452	202	205	670	657
4	Ekkayar Kuppam	396	503	500	271	254	774	754

TABLE 19. Contd.

Sl No.	Name of the Village	House holds	Adults		Children		Population	
			Male	Female	Male	Female	Male	Female
5	Kaipani Kuppam	249	255	279	109	102	364	381
6	Komuttichavadi Kuppam	204	251	261	147	135	398	396
7	Koonimedu Kuppam	379	604	611	180	171	784	782
8	Mandavai Pudu Kuppam	110	153	151	88	107	241	258
9	Mudaliar Kuppam	240	241	239	147	146	388	385
10	Muthukadu Azhakan Kuppam	147	144	157	76	77	220	234
11	Nochikuppam	164	187	191	70	108	257	299
12	Pudu Kuppam	63	64	64	67	47	131	111
13	Vasavan Kuppam	240	246	289	130	89	376	378
<b>TALUK : VANUR</b>								
14	Bommayar Palayam Kuppam	294	369	406	178	150	547	556
15	Chinna Mudaliyar Chavadi Kuppam	345	477	478	196	187	673	665
16	Nadu Kuppam	240	309	314	159	136	468	450
17	Pillaichavadykuppam	138	117	139	119	107	236	246
18	Sothanaikuppam	112	113	128	65	65	178	193
19	Thanthirayan Kuppam	79	110	112	59	48	169	160
<b>VILLUPURAM TOTAL</b>		<b>4,416</b>	<b>5,420</b>	<b>5,560</b>	<b>2,625</b>	<b>2,488</b>	<b>8,045</b>	<b>8,048</b>
				<b>10,980</b>		<b>5,113</b>		<b>16,093</b>

TABLE 19. Contd.

SI No.	Name of the Village	House holds	Adults		Children		Population				
			Male	Female	Total	Male	Female	Male	Female	Total	
DISTRICT : CUDDALORE											
TALUK : CHIDAMBARAM											
1	Chinna Vaikal	62	97	79	176	23	32	55	120	111	231
2	Chinnor North	178	214	223	437	113	108	221	327	331	658
3	Chinnor South	272	357	336	693	204	179	383	561	515	1,076
4	Indranagar	150	190	218	408	47	79	126	237	297	534
5	Kalaingar Nagar Killai	166	164	172	336	130	128	258	294	300	594
6	Kannagi Nagar	5	10	9	19	4	0	4	14	9	23
7	Killai	425	556	504	1,060	215	208	423	771	712	1,483
8	Koozhaiyar	88	110	96	206	65	83	148	175	179	354
9	Kumara Pettai	158	195	194	389	83	65	148	278	259	537
10	M.G.R Nagar Killai	214	215	222	437	183	125	308	398	347	745
11	M.G.R.Thittu	175	215	200	415	117	104	221	332	304	636
12	Madavappallam	64	71	82	153	42	37	79	113	119	232
13	Mudasal Odai	206	260	268	528	122	101	223	382	369	751
14	Muzhukkuthurai	163	173	206	379	85	80	165	258	286	544
15	Nadumudasal Odai	30	38	37	75	14	15	29	52	52	104
16	Parangi Pettai	194	282	277	559	78	99	177	360	376	736

TABLE 19. Contd.

SI No.	Name of the Village	House holds	Adults		Children		Population				
			Male	Female	Total	Male	Female	Total	Male	Female	Total
17	Pillumedu	86	131	102	233	34	55	89	186	136	322
18	Pudhukuppam	348	515	450	965	187	188	375	703	637	1,340
19	Pudupettai	441	649	516	1,165	242	261	503	910	758	1,668
20	Samiyar Pettai	589	817	808	1,625	296	303	599	1,120	1,104	2,224
21	Thandavarayan Cholaganpettai	206	256	273	529	114	108	222	364	387	751
22	Vadaku Mudasal Odai	104	141	114	255	64	107	171	248	178	426
23	Velingarayanpettai	144	180	188	368	60	62	122	242	248	490
TALUK : CUDDALORE											
24	Akkairaikori	500	693	693	1,386	259	297	556	990	952	1,942
25	Annappanpettai	200	275	264	539	58	101	159	376	322	698
26	Ayyam Pettai	150	218	174	392	63	78	141	296	237	533
27	Chitirai Pettai	262	344	321	665	143	162	305	506	464	970
28	Cuddalore Port	1,100	1,757	1,696	3,453	847	747	1,594	2,504	2,543	5,047
29	Devanampattinam	1,060	1,554	1,542	3,096	680	669	1,349	2,223	2,222	4,445
30	Kinjam Pettai	314	306	331	637	238	239	477	545	569	1,114
31	Malumiyarpettai	68	14	60	74	43	73	116	87	103	190
32	Maniyar Pettai	100	120	110	230	52	53	105	173	162	335
33	Nallavadu	150	193	185	378	47	61	108	254	232	486

DISTRICT : NAGAPATTINAM

SI No.	Name of the Village	House holds	Adults			Children			Population		
			Male	Female	Total	Male	Female	Total	Male	Female	Total
34	Nanjalingam Pettai	105	157	156	313	45	46	91	202	202	404
35	Nayakkar Pettai	72	98	86	184	36	33	69	134	119	253
36	Periyakuppam	371	466	424	890	156	165	321	622	589	1,211
37	Pettodai	175	234	202	436	110	81	191	344	283	627
38	Rajapettai	336	520	449	969	244	223	467	764	672	1,436
39	Reddiyar Pettai	210	293	253	546	105	95	200	398	348	746
40	Sangolikuppam	51	66	69	135	27	19	46	93	88	181
41	Singara Thoppu	1,041	1,347	1,291	2,638	605	565	1,170	1,952	1,856	3,808
42	Sonankuppam	798	1,055	1,017	2,072	435	422	857	1,490	1,439	2,929
43	Sothikuppam	400	607	526	1,133	232	221	453	839	747	1,586
44	Suba Uppalavadi	57	61	65	126	34	26	60	95	91	186
45	Thaikkalthondidurai	222	255	262	517	138	141	279	393	403	796
46	Thammanam Pettai	206	232	246	478	117	98	215	349	344	693
47	Thazhanguda	424	526	509	1,035	322	273	595	848	782	1,630
CUDDALORE TOTAL		12,840	17,227	16,505	33,732	7,695	7,278	14,973	24,922	23,783	48,705
DISTRICT : NAGAPATTINAM											
TALUK : KILVELUR											
1	Kameswaram	175	214	211	425	140	144	284	354	355	709

TABLE 19. Contd.

SI No.	Name of the Village	House holds	Adults		Children		Population				
			Male	Female	Total	Male	Female	Male	Female	Total	
2	Seruthur	625	762	781	1,543	457	471	928	1,219	1,252	2,471
3	Velankanni	325	469	445	914	160	166	326	629	611	1,240
4	Vellappallam	16	27	37	64	5	7	12	32	44	76
5	Vilunthamvadi	158	196	200	396	122	120	242	318	320	638
TALUK : NAGAPATTINAM											
6	Akkarai Pettai	1,800	3,041	2,687	5,728	1,114	841	1,955	4,155	3,528	7,683
7	Ariyanattutheru	1,188	1,601	1,670	3,271	773	742	1,515	2,374	2,412	4,786
8	Kallar	173	292	243	535	102	74	176	394	317	711
9	Keechankuppam	1,271	1,579	1,505	3,084	1,043	975	2,018	2,622	2,480	5,102
10	Nagoorepattinachery	1,140	1,144	1,194	2,338	1,057	912	1,969	2,201	2,106	4,307
11	Nambiar Nagar	1,269	1,521	1,505	3,026	1,187	1,054	2,241	2,708	2,559	5,267
12	Samanthanpettai	409	511	455	966	352	314	666	863	769	1,632
TALUK : SIRKALI											
13	Chavadi Kuppam	150	141	167	308	50	39	89	191	206	397
14	Chinnakottaimedu	63	60	69	129	51	54	105	111	123	234
15	Keelamoovar Karai	425	495	504	999	298	297	595	793	801	1,594
16	Kodiyampalayam	308	384	365	749	238	196	434	622	561	1,183
17	Koozhaiyar	229	287	262	549	183	156	339	470	418	888

TABLE 19. Contd.

SI No.	Name of the Village	House holds	Adults		Children		Population	
			Male	Female	Male	Female	Male	Female
18	Kottaimedu	154	188	177	101	115	289	292
19	Madathukuppam	200	264	227	168	140	432	367
20	Madavamedu	241	284	262	195	172	479	434
21	Melamoovarkarai	122	140	134	110	108	250	242
22	Nayakkar Kuppam	278	380	305	220	219	600	524
23	Pazhayar	1,056	1,482	1,365	664	634	2,146	1,999
24	Poompuhar	882	1,182	1,143	754	744	1,936	1,887
25	Pudukuppam	175	186	183	132	117	318	300
26	Tharkas	473	619	634	264	252	883	886
27	Thirumullaivasal	589	729	682	596	563	1,325	1,245
28	Thoduvai	550	553	564	688	474	1,241	1,038
29	Vanagiri	891	1,136	1,099	737	756	1,873	1,855
<b>TALUK : THARANGAMBADI</b>								
30	Chandirapady	307	476	432	263	220	739	652
31	Chinnamedu	144	226	194	117	82	343	276
32	Chinnangudi	540	709	713	477	385	1,186	1,098
33	Chinnoorpettai	59	74	72	43	48	117	120
34	Kuttiandiyyur	284	454	415	205	200	659	615



TABLE 19. Contd.

SI No.	Name of the Village	House holds	Adults		Children		Population				
			Male	Female	Total	Male	Female	Total	Male	Female	Total
35	Perumal Pettai	296	351	342	693	286	258	544	637	600	1,237
36	Pudupettai	293	412	402	814	200	196	396	612	598	1,210
37	Tharangambadi	1,015	1,184	1,177	2,361	1,088	971	2,059	2,272	2,148	4,420
38	Thazhampettai	150	148	154	302	108	99	207	256	253	509
39	Vellekkovil	88	116	103	219	81	73	154	197	176	373
TALUK : VEDARANYAM											
40	Annapettai	235	391	334	725	88	88	176	479	422	901
41	Arcottuthurai	769	1,115	1,200	2,315	330	337	667	1,445	1,537	2,982
42	Chinthamanikadu	148	223	240	463	55	51	106	278	291	569
43	Kallimedu	6	14	10	24	4	5	9	18	15	33
44	Kodiyakadu	466	732	666	1,398	233	204	437	965	870	1,835
45	Kodiyakkarai	482	702	692	1,394	283	220	503	985	912	1,897
46	Maniyantheevu	205	324	333	657	83	101	184	407	434	841
47	Naluvadapathy	318	551	461	1,012	114	106	220	665	567	1,232
48	Pannal(Chakkaranpettai)	104	125	136	261	67	55	122	192	191	383
49	Pushpavanam	168	238	250	488	107	92	199	345	342	687
50	Pushpavanam(Naluvadapathi)	114	204	189	393	48	39	87	252	228	480
51	Sembodai	98	200	164	364	28	21	49	228	185	413

TABLE 19. Contd.

SI No.	Name of the Village	House holds	Adults		Children		Population	
			Male	Female	Male	Female	Male	Female
52	Seruthalaikkadu	264	293	303	157	163	450	466
53	Thamaraipulam	48	91	73	16	21	107	94
54	Vanamadevi	289	303	311	204	207	507	518
55	Vellapallam	322	438	493	242	217	680	710
56	Voimedu West	96	138	116	30	33	168	149
<b>NAGAPATTINAM TOTAL</b>			<b>30,099</b>	<b>29,050</b>	<b>16,918</b>	<b>15,348</b>	<b>47,017</b>	<b>44,398</b>
			<b>22,643</b>	<b>59,149</b>	<b>32,266</b>		<b>91,415</b>	
<b>DISTRICT : THIRUVARUR</b>								
<b>TALUK : MANNARGUDI</b>								
1	Karaitidal	49	71	65	21	20	92	85
				136		41		177
<b>TALUK : THIRUTHURAIPONDUR</b>								
2	Alangadu	100	174	173	40	48	214	221
3	Duraikkadu	350	598	526	201	237	799	763
4	Jambuvanodai	266	432	415	104	113	536	528
5	Karaiyankadu	45	87	74	13	15	100	89
6	Karpaganathar Kulam	250	402	359	105	121	507	480
7	Keezha Vadiyakkadu	487	714	727	238	220	952	947
8	Munankadu	175	300	267	66	80	366	347
9	Pettai	175	268	244	93	92	361	336

TABLE 19. Contd.

SI No.	Name of the Village	House holds	Adults		Children		Population					
			Male	Female	Total	Male	Female	Total	Male	Female	Total	
10	Sengankadu	421	610	576	1,186	221	201	422	831	777	1,608	
11	Thondiyakkadu	412	629	613	1,242	167	156	323	796	769	1,565	
12	Uppur	91	140	129	269	59	53	112	199	182	381	
13	Veeranveyal	135	223	215	438	60	52	112	283	267	550	
THIRUVARUR TOTAL			2,956	4,648	4,383	9,031	1,388	1,408	2,796	6,036	5,791	11,827
DISTRICT : THANJAVUR												
TALUK : PATTUKKOTTAI												
1	Arumugakittangi Street	62	83	97	180	40	40	80	123	137	260	
2	Chinnamanai	168	223	231	454	106	102	208	329	333	662	
3	Eripurakkarai	371	551	517	1,068	248	209	457	799	726	1,525	
4	Gandhinagar	207	210	223	433	221	184	405	431	407	838	
5	Kallivayalthottam	787	1,174	1,134	2,308	464	510	974	1,638	1,644	3,282	
6	Karaiyoor Street	650	773	753	1,526	331	490	821	1,104	1,243	2,347	
7	Keezhathottam	458	507	546	1,053	293	279	572	800	825	1,625	
8	Kollukadu	182	252	238	490	133	126	259	385	364	749	
9	Mallipattinam	420	646	645	1,291	281	246	527	927	891	1,818	
10	Manoracolony	85	103	125	228	55	40	95	158	165	323	
11	Maravakkadu	366	558	483	1,041	198	196	394	756	679	1,435	

TABLE 19. Contd.

SI No.	Name of the Village	House holds	Adults			Children			Population		
			Male	Female	Total	Male	Female	Total	Male	Female	Total
12	Pillaiyarthidal	97	142	143	285	52	58	110	194	201	395
13	Pudupattinam	275	506	425	931	182	177	359	688	602	1,290
14	Thambikkottai	302	944	932	1,876	292	300	592	1,236	1,232	2,468
15	Tharagar Street	447	530	533	1,063	333	329	662	863	862	1,725
<b>TALUK : PERAVURANI</b>											
16	Adaikadevan	140	222	240	462	78	67	145	300	307	607
17	Ammanichathiram	68	98	98	196	54	54	108	152	152	304
18	Annanagarpudutheru	125	170	164	334	85	87	172	255	251	506
19	Ganeshapuram	171	248	252	500	120	142	262	368	394	762
20	Kalumanguda	150	200	208	408	148	134	282	348	342	690
21	Karanguda	98	121	125	246	98	90	188	219	215	434
22	Manthiripattinam	100	139	150	289	73	84	157	212	234	446
23	Mettupalayam	50	51	56	107	69	57	126	120	113	233
24	Pudu Theru	32	57	46	103	26	19	45	83	65	148
25	Sambaipattinam	161	238	222	460	116	102	218	354	324	678
26	Sembiyanmadevipattinam	75	75	84	159	80	84	164	155	168	323
27	Senthalaipattinam	510	754	690	1,444	403	325	728	1,157	1,015	2,172
28	Sethubavachathram	358	506	527	1,033	304	341	645	810	868	1,678

TABLE 19. Contd.

SI No.	Name of the Village	House holds	Adults			Children			Population		
			Male	Female	Total	Male	Female	Total	Male	Female	Total
29	Somanathanpattinam	51	74	72	146	29	40	69	103	112	215
30	Subbamal Chathiram	46	48	51	99	61	39	100	109	90	199
31	Vallavanapattinam	75	78	80	158	97	90	187	175	170	345
<b>THANJAVUR TOTAL</b>			<b>10,281</b>	<b>10,090</b>	<b>20,371</b>	<b>5,070</b>	<b>5,041</b>	<b>10,111</b>	<b>15,351</b>	<b>15,131</b>	<b>30,482</b>
<b>DISTRICT : PUDUKKOTTAI</b>											
<b>TALUK : AVUDAYARKOIL</b>											
1	Arashanagaripattinam	250	270	255	525	332	229	561	602	484	1,086
2	Enathi	131	169	152	321	107	141	248	276	293	569
3	Gopala Pattinam	525	596	549	1,145	659	577	1,236	1,255	1,126	2,381
4	Mimisal	97	111	113	224	111	97	208	222	210	432
5	Muttukuda	391	436	386	822	401	388	789	837	774	1,611
6	R.Pudupattinam	625	741	668	1,409	744	674	1,418	1,485	1,342	2,827
<b>TALUK : MANAMELKUDI</b>											
7	Alaganvayal	79	183	190	373	75	82	157	258	272	530
8	Ammapattinam	50	62	51	113	60	61	121	122	112	234
9	Anthonyarpuram	165	228	219	447	144	158	302	372	377	749
10	Athi Pattinam	25	26	27	53	43	21	64	69	48	117
11	Ayyampattinam	84	106	96	202	104	97	201	210	193	403

TABLE 19. Contd.

SI No.	Name of the Village	House holds	Adults			Children			Population		
			Male	Female	Total	Male	Female	Total	Male	Female	Total
12	Chellanenthal	1,000	1,554	1,437	2,991	815	717	1,532	2,369	2,154	4,523
13	Embavayal	169	263	233	496	170	175	345	433	408	841
14	Jegathappattinam	11	15	15	30	8	12	20	23	27	50
15	Kandanivayal	33	52	38	90	10	17	27	62	55	117
16	Kattumavadi	124	207	207	414	82	88	170	289	295	584
17	Keezhakudiyiruppu	79	113	124	237	64	54	118	177	178	355
18	Kottaipattinam	997	1,471	1,347	2,818	864	843	1,707	2,335	2,190	4,525
19	Krishnajipattinam	222	304	250	554	187	172	359	491	422	913
20	Kumarappan Vayal	150	190	150	340	81	89	170	271	239	510
21	Melasthannam	61	85	72	157	29	21	50	114	93	207
22	Mumbalai	5	16	10	26	7	6	13	23	16	39
23	Muthanenthal	75	106	82	188	38	50	88	144	132	276
24	Palakkudi	108	188	127	315	39	55	94	227	182	409
25	Pattankadu	63	88	94	182	43	51	94	131	145	276
26	Ponnagaram	245	316	299	615	249	231	480	565	530	1,095
27	Prathabiramanpattinam	171	246	215	461	93	90	183	339	305	644
28	Pudukudi	493	656	603	1,259	443	400	843	1,099	1,003	2,102
29	Seetharamanpattinam	40	56	50	106	35	27	62	91	77	168

**PUDUKKOTTAI TOTAL**

SI No.	Name of the Village	House holds	Adults			Children			Population			
			Male	Female	Total	Male	Female	Total	Male	Female	Total	
30	Thirumangalapattinam	55	78	64	142	42	35	77	120	99	219	
31	Thulasiyar Pattinam	25	33	27	60	25	28	53	58	55	113	
32	Vadakku Manamelkudi	75	112	109	221	53	56	109	165	165	330	
33	Vadakkuammappattinam	168	243	219	462	98	126	224	341	345	686	
PUDUKKOTTAI TOTAL			6,791	9,320	8,478	17,798	6,255	5,868	12,123	15,575	14,346	29,921
DISTRICT : RAMANATHAPURAM												
TALUK : KADALADI												
1	Adan Cherry	70	90	103	193	47	46	93	137	149	286	
2	Adham Chery	50	68	64	132	45	42	87	113	106	219	
3	Chinna Ervadi	700	1,056	1,037	2,093	498	499	997	1,554	1,536	3,090	
4	Kalpar	50	72	61	133	46	45	91	118	106	224	
5	Kamaraja Puram	95	145	154	299	97	85	182	242	239	481	
6	Keezhamunthal	250	423	444	867	216	257	473	639	701	1,340	
7	Manickam Nagar	100	149	137	286	73	102	175	222	239	461	
8	Melamunthal	41	67	59	126	31	33	64	98	92	190	
9	Meyyappan Valasai	35	49	42	91	20	28	48	69	70	139	
10	Mookaiyur	158	309	255	564	155	131	286	464	386	850	
11	Mottaikizhavan Valasai	75	101	101	202	73	60	133	174	161	335	

TABLE 19. Contd.

SI No.	Name of the Village	House holds	Adults		Children		Population	
			Male	Female	Male	Female	Male	Female
12	Munthal Colony	50	68	78	44	43	112	121
13	Narippaiyur North	200	302	273	126	114	428	387
14	Narippaiyur South	650	969	905	517	471	1,486	1,376
15	Oppilan	25	35	34	16	23	51	57
16	Periyanayagipuram	123	176	159	120	101	296	260
17	Pichaimoopan Valasai	50	68	71	46	33	114	104
18	Pudukudiyiruppu	375	572	495	427	422	999	917
19	Rochma Nagar	228	412	358	189	160	601	518
20	Sadaimunian Valasai	200	277	269	190	142	467	411
21	T. Mariyur	50	89	76	41	52	130	128
22	Valinokkam	941	1,631	1,489	890	896	2,521	2,385
23	Vellapatti	200	354	329	184	147	538	476
24	Veppamarathupanai	163	239	225	127	117	366	342
<b>TALUK : RAMANATHAPURAM</b>								
25	Agasthiyarkottam	97	159	147	67	66	226	213
26	Akaida Valasai	100	110	108	41	35	151	143
27	Ammankoil Kudiyruppu	75	96	80	59	42	155	122
28	Ananthapuram	100	115	117	70	53	185	170



TABLE 19. Contd.

SI No.	Name of the Village	House holds	Adults		Children			Population	
			Male	Female	Total	Male	Female	Male	Female
29	Anchaneyapuram	50	78	57	135	20	26	98	83
30	Athangarai	600	759	816	1,575	366	333	1,125	1,149
31	Athiyaman	50	72	70	142	31	29	103	99
32	Bharathinagar	150	244	198	442	129	144	373	342
33	Chittankadu	43	66	69	135	28	24	94	93
34	Devipattinam (North)	200	309	296	605	208	201	517	497
35	Devipattinam(South)	525	760	668	1,428	380	304	1,140	972
36	Dhargavalasai	300	441	423	864	158	193	599	616
37	Edayar Valasai	83	121	111	232	79	67	200	178
38	Erumani	275	425	414	839	200	175	625	589
39	Five Acre	25	36	34	70	18	19	54	53
40	Ilangamani	11	22	21	43	3	2	25	23
41	Indhranagar	72	131	117	248	39	29	170	146
42	Iranian Valasai	175	205	182	387	143	103	348	285
43	Kal Kadu	31	44	37	81	16	8	60	45
44	Kalangiam Nagar	100	152	135	287	54	63	206	198
45	Kalimangundu	115	179	176	355	65	40	244	216
46	Kalkinatu Valasi	200	233	203	436	132	115	365	318

TABLE 19. Contd.

SI No.	Name of the Village	House holds	Adults			Children			Population		
			Male	Female	Total	Male	Female	Total	Male	Female	Total
47	Kannamunai	25	29	28	57	23	17	40	52	45	97
48	Karan	25	49	42	91	13	15	28	62	57	119
49	Karichangundu	15	27	25	52	4	8	12	31	33	64
50	Kattayan Valasai	73	125	115	240	29	26	55	154	141	295
51	Kattayanperan Valasai	50	94	81	175	28	27	55	122	108	230
52	Keezhakkurai	600	905	879	1,784	554	462	1,016	1,459	1,341	2,800
53	Kenikaravlasai	75	107	100	207	48	60	108	155	160	315
54	Kizhakkupudunagar	65	100	89	189	63	42	105	163	131	294
55	Kollan Thoppu	19	30	30	60	18	17	35	48	47	95
56	Krishnaapuram	25	53	38	91	11	8	19	64	46	110
57	Krishnapuram	75	117	101	218	45	25	70	162	126	288
58	Kumbaram(North)	82	129	121	250	46	40	86	175	161	336
59	Kumbaram(South)	25	43	30	73	18	18	36	61	48	109
60	Kunjar Valasai	117	149	120	269	131	106	237	280	226	506
61	Kuppachi Valasai	43	75	58	133	31	24	55	106	82	188
62	Kuppavalasai	25	44	36	80	15	18	33	59	54	113
63	Kuthukkal Valasai	63	110	87	197	25	24	49	135	111	246
64	Manangudi	15	38	29	67	15	10	25	53	39	92

TABLE 19. Contd.

SI No.	Name of the Village	House holds	Adults		Children		Population				
			Male	Female	Total	Male	Female	Total	Male	Female	Total
65	Mandapam	2,550	3,753	3,481	7,234	1,841	1,899	3,740	5,594	5,380	10,974
66	Manghaleshwarinagar	200	275	260	535	141	110	251	416	370	786
67	Manthoppu	100	171	164	335	58	38	96	229	202	431
68	Maraykayar Pattinam	141	232	184	416	99	106	205	331	290	621
69	Marivalasai	53	91	73	164	31	25	56	122	98	220
70	Mayakulam	17	21	24	45	16	11	27	37	35	72
71	Meenavarkuppam	175	271	235	506	181	126	307	452	361	813
72	Mottayan Valasai	50	91	79	170	12	19	31	103	98	201
73	Mudiveeran Pattinam	200	290	241	531	115	102	217	405	343	748
74	Munaikkadu	100	136	129	265	66	84	150	202	213	415
75	Muthraiyaar Nagar	74	109	100	209	62	45	107	171	145	316
76	Muthupettai	175	285	306	591	85	78	163	370	384	754
77	Muthuregunathapuram	100	137	127	264	49	59	108	186	186	372
78	Nadumankadu	42	61	52	113	18	12	30	79	64	143
79	Naduvalasai	25	44	42	86	21	12	33	65	54	119
80	Nagachi	75	81	75	156	58	27	85	139	102	241
81	Nagachi Devar Nagar	200	208	201	409	142	86	228	350	287	637
82	Nagachiyurani	100	161	150	311	75	66	141	236	216	452

TABLE 19. Contd.

SI No.	Name of the Village	House holds	Adults		Children			Population	
			Male	Female	Total	Male	Female	Male	Female
83	Nambiyavalasai	50	67	72	139	33	30	100	102
84	Nochiyurani	114	201	196	397	90	78	291	274
85	North Pudukudiyerppu	40	61	56	117	16	25	77	81
86	Pakkirippapallivasai	63	90	89	179	46	36	136	125
87	Palani Valasai	175	221	212	433	136	99	357	311
88	Palkulam	40	69	60	129	23	25	92	85
89	Pannaikarai	10	31	30	61	3	2	34	32
90	Pannattar Street	140	253	203	456	127	123	380	326
91	Pathanenthal	75	147	96	243	41	26	188	122
92	Periyapattiam	1,000	1,229	1,232	2,461	1,355	1,115	2,584	2,347
93	Pillai Madam	85	109	92	201	77	84	186	176
94	Prappanvalasai	100	173	156	329	45	57	218	213
95	Pudumadam	591	1,114	1,064	2,178	396	371	1,510	1,435
96	Puduvallasai Chathiram	50	117	84	201	31	15	148	99
97	Puthukudiyuruppu	100	151	137	288	75	89	226	226
98	Salai Thottam	23	36	33	69	17	15	53	48
99	Salai Valasai	50	92	70	162	24	32	116	102
100	Samathuvapuram	19	32	26	58	18	20	50	46

TABLE 19. Contd.

Sl No.	Name of the Village	House holds	Adults			Children			Population		
			Male	Female	Total	Male	Female	Total	Male	Female	Total
101	Sambai	100	156	152	308	49	42	91	205	194	399
102	Samy Thoppu	50	81	73	154	36	24	60	117	97	214
103	Sathakon Valasai	90	134	153	287	52	50	102	186	203	389
104	Seeniappadharga	198	290	290	580	115	115	230	405	405	810
105	Sethu Nagar	91	154	145	299	59	59	118	213	204	417
106	Sethukkarai	85	123	117	240	56	54	110	179	171	350
107	Settiyanai	100	177	145	322	84	64	148	261	209	470
108	Shanmugavel Pattinam	50	85	74	159	30	35	65	115	109	224
109	Sinnudaiyar Valasai	75	117	107	224	54	24	78	171	131	302
110	Sivakamipuram	45	89	82	171	25	10	35	114	92	206
111	Sogaiyan Thoppu	50	66	69	135	41	39	80	107	108	215
112	Sooran Kattu Valasai	50	79	75	154	29	16	45	108	91	199
113	Thalai Thoppu	92	141	122	263	46	59	105	187	181	368
114	Thevar Nagar	25	41	36	77	7	16	23	48	52	100
115	Thillai Nachiamman Kudieruppu	25	38	37	75	13	13	26	51	50	101
116	Thinaikulam	167	311	290	601	93	89	182	404	379	783
117	Thoppa Valasai	50	74	69	143	37	39	76	111	108	219
118	Thoppu Valasai	96	144	128	272	49	51	100	193	179	372

TABLE 19. Contd.

SI No.	Name of the Village	House holds	Adults		Children		Population				
			Male	Female	Male	Female	Male	Female	Total		
119	Thuthivalasai	200	293	266	559	154	160	314	447	426	873
120	Usilankattuvalasai	105	168	161	329	60	37	97	228	198	426
121	Valayarvadi	250	389	336	725	179	178	357	568	514	1,082
122	Vattan Valasai	225	289	274	563	89	128	217	378	402	780
123	Vedalai	425	770	690	1,460	342	313	655	1,112	1,003	2,115
124	Velayuthapuram	63	100	84	184	40	40	80	140	124	264
125	Vellayan Valasai	35	55	50	105	13	22	35	68	72	140
TALUK : RAMESWARAM											
126	Akkalmadam	600	943	859	1,802	459	430	889	1,402	1,289	2,691
127	Antonyar Puram	135	218	194	412	112	87	199	330	281	611
128	Ariyan Kundu	175	258	242	500	103	94	197	361	336	697
129	Cheran Kottai	233	373	378	751	158	166	324	531	544	1,075
130	Chinnappalam	239	330	342	672	180	150	330	510	492	1,002
131	Erakadu	193	296	303	599	129	119	248	425	422	847
132	Francis Nagar	295	506	444	950	224	247	471	730	691	1,421
133	Karaiyur	600	998	976	1,974	407	384	791	1,405	1,360	2,765
134	Kudieruppu	125	226	212	438	65	63	128	291	275	566
135	Kundugal	260	406	391	797	186	176	362	592	567	1,159

TABLE 19. Contd.

Sl No.	Name of the Village	House holds	Adults			Children			Population		
			Male	Female	Total	Male	Female	Total	Male	Female	Total
136	Mangadu	125	207	210	417	75	66	141	282	276	558
137	Mugunthirayar Chathiram	22	47	43	90	14	22	36	61	65	126
138	Munthal Munai	47	74	64	138	27	35	62	101	99	200
139	Nalupanai	100	159	143	302	74	63	137	233	206	439
140	Natarajapuram	442	798	728	1,526	323	378	701	1,121	1,106	2,227
141	Olaikkuda	231	371	359	730	135	116	251	506	475	981
142	Pamban	362	622	568	1,190	279	257	536	901	825	1,726
143	Pillaikulam	10	17	19	36	0	0	0	17	19	36
144	Rama Krishna Puram	173	308	261	569	150	168	318	458	429	887
145	Rameswaram	3,043	4,792	4,549	9,341	2,427	2,322	4,749	7,219	6,871	14,090
146	Sambai	183	287	294	581	131	104	235	418	398	816
147	Savariar Nagar	100	179	141	320	78	65	143	257	206	463
148	Sudukattanpatti	167	280	258	538	92	102	194	372	360	732
149	Susaiappan Pattinam	821	1,330	1,264	2,594	762	674	1,436	2,092	1,938	4,030
150	Thangachimadam	300	541	458	999	214	209	423	755	667	1,422
151	Therkuvadi	524	852	825	1,677	368	391	759	1,220	1,216	2,436
152	Thoppukadu	148	252	222	474	91	99	190	343	321	664
153	Vadakadu	78	162	160	322	25	21	46	187	181	368

TABLE 19. Contd.

Sl No.	Name of the Village	House holds	Adults			Children			Population		
			Male	Female	Total	Male	Female	Total	Male	Female	Total
154	Vallathadi	283	522	474	996	203	202	405	725	676	1,401
155	Verkkodu	369	681	609	1,290	254	230	484	935	839	1,774
156	Victoria Nagar	575	1,066	936	2,002	394	393	787	1,460	1,329	2,789
157	Vilundi	200	338	368	706	93	80	173	431	448	879
<b>TALUK : THIRUVADANAI</b>											
158	Kadaloor	50	59	55	114	44	50	94	103	105	208
159	Karangadu	550	866	761	1,627	370	324	694	1,236	1,085	2,321
160	Lanchiyadi	150	220	205	425	135	132	267	355	337	692
161	M.R.Pattinam	25	43	40	83	21	19	40	64	59	123
162	Manakudi	175	301	242	543	141	111	252	442	353	795
163	Moreppannai	1,225	1,722	1,571	3,293	1,225	1,141	2,366	2,947	2,712	5,659
164	Mullimunai	675	1,040	900	1,940	688	494	1,182	1,728	1,394	3,122
165	Nambuthalai	825	1,387	1,263	2,650	781	744	1,525	2,168	2,007	4,175
166	Narenthal	75	109	105	214	67	64	131	176	169	345
167	P.V.Pattinam	100	190	198	388	80	79	159	270	277	547
168	Passipattinam	700	1,017	983	2,000	836	720	1,556	1,853	1,703	3,556
169	Pudukadu	125	173	163	336	114	88	202	287	251	538
170	Puthukudi	425	492	465	957	437	342	779	929	807	1,736



TABLE 19. Contd.

SI No.	Name of the Village	House holds	Adults		Children		Population	
			Male	Female	Male	Female	Male	Female
171	Puthupattinam	175	316	261	131	125	447	386
172	Sambai	125	190	153	99	102	289	255
173	Soliyakudi	150	247	213	169	124	416	337
174	S.P. Pattinam	75	105	95	88	90	193	185
175	Thamodharam Pattinam	150	226	189	126	109	352	298
176	Theerdhandathanam	50	72	65	45	42	117	107
177	Thirupalaikudi North	825	1,225	1,104	741	670	1,966	1,774
178	Thirupalaikudi(South)	825	1,147	968	902	710	2,049	1,678
179	Thondi	550	570	541	593	517	1,163	1,058
180	V.S.Madam	100	177	144	112	78	289	222
<b>RAMANATHAPURAM TOTAL</b>			<b>60,009</b>	<b>55,540</b>	<b>31,193</b>	<b>28,679</b>	<b>91,202</b>	<b>84,219</b>
<b>DISTRICT : TUTICORIN</b>								
<b>TALUK : OTTAPIDARAM</b>								
1	Pattinamaruthur	187	259	252	151	161	410	413
2	Tharuvaikulam	1,300	1,907	1,763	1,136	1,119	3,043	2,882
3	Vellapatti	310	396	396	290	280	686	676
<b>TALUK : SATTANKULAM</b>								
4	Periyatalai	1,007	1,642	1,529	737	709	2,379	2,238
							<b>175,421</b>	

TABLE 19. Contd.

SI No.	Name of the Village	House holds	Adults		Children		Population							
			Male	Female	Total	Male	Female	Total	Male	Female	Total			
TALUK : SREEVAIKUNDAM														
5	Pazhayakayal	222	320	323	643	137	127	264	457	450	907			
TALUK : THIRUCHENDUR														
6	Alanthalai	581	925	836	1,761	412	410	822	1,337	1,246	2,583			
7	Amalinagar	497	759	728	1,487	362	361	723	1,121	1,089	2,210			
8	Jeevanagar	45	74	70	144	29	30	59	103	100	203			
9	Komputhurai	141	220	191	411	150	137	287	370	328	698			
10	Kulasekara Patnam	188	254	269	523	133	119	252	387	388	775			
11	Manapadu	1,150	1,722	1,643	3,365	623	653	1,276	2,345	2,296	4,641			
12	Punnakayal	1,375	2,556	2,363	4,919	730	618	1,348	3,286	2,981	6,267			
13	Singithurai	291	459	392	851	231	236	467	690	628	1,318			
14	Veerapandia Pattinam	625	885	886	1,771	361	310	671	1,246	1,196	2,442			
TALUK : TUTICORIN														
15	Alangarathatu	250	341	345	686	197	151	348	538	496	1,034			
16	Ananda Nagar	400	553	489	1,042	312	311	623	865	800	1,665			
17	Inico Nagar	244	324	337	661	169	151	320	493	488	981			
18	Loorthambalpuram	300	417	382	799	184	172	356	601	554	1,155			
19	Meenavar Colony	219	317	301	618	140	158	298	457	459	916			

TABLE 19. Contd.

SI No.	Name of the Village	House holds	Adults		Children		Population					
			Male	Female	Total	Male	Female	Total	Male	Female	Total	
20	Mettupatti	375	514	525	1,039	282	286	568	796	811	1,607	
21	Rajapalayam	125	166	175	341	75	78	153	241	253	494	
22	Siluvaipatti	325	440	427	867	239	259	498	679	686	1,365	
23	Talamuthunagar	400	545	518	1,063	315	325	640	860	843	1,703	
24	Therapuram	2,225	3,090	2,984	6,074	1,717	1,625	3,342	4,807	4,609	9,416	
25	Tuticorin FH	3,887	5,665	5,466	11,131	1,489	1,487	2,976	7,154	6,953	14,107	
26	VOC Statue	41	62	53	115	40	29	69	102	82	184	
TALUK : VILATHIKULAM												
27	Keezhavaipar	480	712	663	1,375	324	293	617	1,036	956	1,992	
28	Periya Samypuram	217	368	300	668	221	239	460	589	539	1,128	
29	Sippikulam	186	250	246	496	144	133	277	394	379	773	
30	Vembar (South)	778	1,168	1,080	2,248	715	705	1,420	1,883	1,785	3,668	
31	Vembar(North)	300	505	459	964	279	285	564	784	744	1,528	
TUTICORIN TOTAL			18,671	27,815	26,391	54,206	12,324	11,957	24,281	40,139	38,348	78,487
DISTRICT : TIRUNELVELI												
TALUK : RADHAPURAM												
1	Idinthakarai	900	1,492	1,375	2,867	586	579	1,165	2,078	1,954	4,032	
2	Kooduthalai	250	372	360	732	157	144	301	529	504	1,033	

TABLE 19. Contd.

Sl No.	Name of the Village	House holds	Adults			Children			Population		
			Male	Female	Total	Male	Female	Total	Male	Female	Total
3	Koottapannai	275	408	397	805	196	183	379	604	580	1,184
4	Koottapuli	600	1,038	1,028	2,066	381	341	722	1,419	1,369	2,788
5	Kuthenkuzhi	730	1,209	1,049	2,258	668	623	1,291	1,877	1,672	3,549
6	Ovari	1,225	1,934	1,812	3,746	692	631	1,323	2,626	2,443	5,069
7	Periyathalai	125	163	170	333	94	110	204	257	280	537
8	Perumanal	193	367	353	720	160	158	318	527	511	1,038
9	Thomaiyarpuram	83	134	125	259	57	69	126	191	194	385
<b>TIRUNELVELI TOTAL</b>			<b>4,381</b>	<b>7,117</b>	<b>13,786</b>	<b>2,991</b>	<b>2,838</b>	<b>5,829</b>	<b>10,108</b>	<b>9,507</b>	<b>19,615</b>
<b>DISTRICT : KANYAKUMARI</b>											
<b>TALUK : AGASTHISWARAM</b>											
1	Annainagar	261	432	372	804	142	125	267	574	497	1,071
2	Arokiapuram	631	1,022	891	1,913	327	312	639	1,349	1,203	2,552
3	Azhikkal	535	647	595	1,242	502	382	884	1,149	977	2,126
4	Chinnamuttom	540	776	734	1,510	396	377	773	1,172	1,111	2,283
5	Kanyakumari	2,065	2,871	2,778	5,649	1,241	1,052	2,293	4,112	3,830	7,942
6	Keezhamannakkudi	561	759	734	1,493	252	255	507	1,011	989	2,000
7	Kesavan Puthenthurai	498	681	641	1,322	215	206	421	896	847	1,743
8	Kovalam	985	1,480	1,282	2,762	529	516	1,045	2,009	1,798	3,807

TABLE 19. Contd.

SI No.	Name of the Village	House holds	Adults		Children		Population				
			Male	Female	Total	Male	Female	Total	Male	Female	Total
9	Melamanakkudy	1,065	1,642	1,496	3,138	551	578	1,129	2,193	2,074	4,267
10	Pallam	622	1,015	955	1,970	293	319	612	1,308	1,274	2,582
11	Periyakaadu	232	351	336	687	98	113	211	449	449	898
12	Pillaithoppu-Melathurai	321	520	524	1,044	178	146	324	698	670	1,368
13	Pozhikkarai	350	468	454	922	170	171	341	638	625	1,263
14	Puthenthurai	340	529	509	1,038	109	106	215	638	615	1,253
15	Puthugramam	225	302	313	615	109	105	214	411	418	829
16	Rajakkamanglam Thurai	1,057	1,548	1,422	2,970	544	484	1,028	2,092	1,906	3,998
17	Siluvi Nagar	75	97	98	195	30	40	70	127	138	265
18	Vavathurai	248	368	338	706	130	125	255	498	463	961
TALUK : KALKULAM											
19	Chinnavalai	332	495	446	941	185	189	374	680	635	1,315
20	Colachel	2,000	3,098	2,865	5,963	1,141	1,032	2,173	4,239	3,897	8,136
21	Keezhakadiyapattinam	667	971	909	1,880	453	406	859	1,424	1,315	2,739
22	Keezhamuttom	870	1,348	1,247	2,595	529	485	1,014	1,877	1,732	3,609
23	Kodimunai	1,290	2,013	1,864	3,877	755	746	1,501	2,768	2,610	5,378
24	Kottilpadu	625	950	847	1,797	345	351	696	1,295	1,198	2,493
25	Kurumpannai	750	1,127	1,062	2,189	466	466	932	1,593	1,528	3,121

TABLE 19. Contd.

SI No.	Name of the Village	House holds	Adults		Children		Population				
			Male	Female	Male	Female	Male	Female	Total		
26	Mela Kadiyapatnam	865	1,338	1,316	2,654	529	444	973	1,867	1,760	3,627
27	Melamuttom	1,000	1,533	1,447	2,980	551	555	1,106	2,084	2,002	4,086
28	Periyavillai	501	597	614	1,211	237	247	484	834	861	1,695
29	Puthoor	642	780	783	1,563	465	482	947	1,245	1,265	2,510
30	Simoncolony	575	874	812	1,686	334	298	632	1,208	1,110	2,318
31	Vaniyakudi	969	1,456	1,320	2,776	581	533	1,114	2,037	1,853	3,890
TALUK : VILAVANCODE											
32	Enayam	1,027	1,676	1,524	3,200	673	592	1,265	2,349	2,116	4,465
33	Enayamchinnathurai	258	444	415	859	121	135	256	565	550	1,115
34	Enayamputhenthurai	1,338	2,000	1,866	3,866	857	841	1,698	2,857	2,707	5,564
35	Eraviputhenthurai	986	1,371	1,362	2,733	568	490	1,058	1,939	1,852	3,791
36	Eraymanthurai	675	905	853	1,758	341	279	620	1,246	1,132	2,378
37	Ezhudesam Chinnathurai	1,341	1,790	1,740	3,530	802	797	1,599	2,592	2,537	5,129
38	Keezhamidalam	375	547	517	1,064	224	185	409	771	702	1,473
39	Kurumpannai	875	1,362	1,247	2,609	487	441	928	1,849	1,688	3,537
40	Marthandahnthurai	1,223	1,692	1,567	3,259	865	861	1,726	2,557	2,428	4,985
41	Melmidalam	519	743	692	1,435	258	263	521	1,001	955	1,956
42	Mullurthurai	500	751	669	1,420	259	256	515	1,010	925	1,935

TABLE 19. Contd.

SI No.	Name of the Village	House holds	Adults			Children			Population		
			Male	Female	Total	Male	Female	Total	Male	Female	Total
43	Neerodi	1,564	2,102	1,963	4,065	1,157	1,044	2,201	3,259	3,007	6,266
44	Poothurai	1,193	1,700	1,471	3,171	641	598	1,239	2,341	2,069	4,410
45	Ramanthurai	695	1,086	1,031	2,117	503	356	859	1,589	1,387	2,976
46	Thothoor	1,600	2,194	2,083	4,277	866	834	1,700	3,060	2,917	5,977
47	Vallavillai	1,539	2,406	2,230	4,636	930	891	1,821	3,336	3,121	6,457
<b>KANYAKUMARI TOTAL</b>		<b>37,405</b>	<b>54,857</b>	<b>51,234</b>	<b>106,091</b>	<b>21,939</b>	<b>20,509</b>	<b>42,448</b>	<b>76,796</b>	<b>71,743</b>	<b>148,539</b>
<b>GRAND TOTAL</b>		<b>192,152</b>	<b>275,556</b>	<b>262,847</b>	<b>538,403</b>	<b>130,234</b>	<b>121,771</b>	<b>252,005</b>	<b>405,790</b>	<b>384,618</b>	<b>790,408</b>

TABLE 20. EDUCATIONAL STATUS

SI No.	Name of the Village	Primary	Secondary	Above Secondary	Total educated	Not educated
<b>DISTRICT : THIRUVALLUR</b>						
<b>TALUK : AMBATTUR</b>						
1	Ennore Kuppam	148	299	39	486	366
2	Kasivisalatchipuram	87	126	16	229	192
3	Kasiviswanatharkoilkuppam	335	460	79	874	796
4	Kathivakkam Chinnakuppam	168	184	14	366	364
5	Kathivakkam Periya Kuppam	174	230	15	419	456
6	Kattu Kuppam	290	437	64	791	795
7	Lakshmipuram	116	110	1	227	269
8	Mugathuvarakuppam	285	511	38	834	472
9	Nallathanneerodaikuppam	208	295	31	534	557
10	Nettu Kuppam	458	803	61	1,322	1,688
11	Ondikuppam	78	151	37	266	326
12	Palagaitthotti Kuppam	133	186	19	338	213
13	Periyakasikoi Kuppam	359	599	79	1,037	901
14	Thazhankuppam	514	959	76	1,549	1,366
15	Thiruchinnakuppam	726	830	41	1,597	2,071
16	Thiruvattiyur Kuppam	801	888	62	1,751	1,281



TABLE 20. Contd.

SI No.	Name of the Village	Primary	Secondary	Above Secondary	Total educated	Not educated
<b>TALUK : PONNERI</b>						
17	Arangamkuppam	426	398	34	858	955
18	Ernavoor Kupam	85	147	45	277	342
19	Koonan Kuppam	372	344	56	772	884
20	Indira Gandhi Kuppam	84	104	10	198	157
21	Kamarajanagar Kattupallikuppam	75	15	1	91	212
22	Karimanal Kuppam	108	87	1	196	122
23	Korai Kuppam	62	60	20	142	297
24	Light House Kuppam	197	211	29	437	468
25	Light House Nadu Kuppam	76	60	14	150	214
26	Pasiyavaram	104	59	3	166	249
27	Sathankuppam	373	340	12	725	785
28	Sembassi Palli Kuppam	195	232	29	456	694
29	Thirumalai Nagar	287	366	16	669	543
30	Varivan Kuppam	299	178	6	483	500
<b>THIRUVALLUR TOTAL</b>		<b>7,623</b>	<b>9,669</b>	<b>948</b>	<b>18,240</b>	<b>18,535</b>

TABLE 20. Contd.

SI No.	Name of the Village	Primary	Secondary	Above Secondary	Total educated	Not educated
<b>DISTRICT : CHENNAI</b>						
<b>TALUK : CHENNAI</b>						
1	A.J.Colony	1,252	523	484	2,259	148
2	Anna Nagar	505	669	68	1,242	654
3	Ashoknagar	182	204	7	393	167
4	Attapalayam	476	587	296	1,359	407
5	Ayothi Kuppam	853	1,425	556	2,834	1,736
6	Bentleman Garden	370	59	211	640	49
7	Bhavani Kuppam	54	23	2	79	283
8	C.G.Colony	623	1,209	364	2,196	1,118
9	G.M.Pettai	340	149	18	507	329
10	Jeevarathinam Nagar	434	921	264	1,619	923
11	Kasimanagar	274	660	352	1,286	427
12	Kasipuram 'A' Block	210	320	54	584	1,089
13	Kasipuram 'B' Block	477	1,168	511	2,156	1,310
14	Kasithottam	1,338	415	434	2,187	220
15	Mattankuppam(North)	630	414	157	1,201	963

TABLE 20. Contd.

Sl No.	Name of the Village	Primary	Secondary	Above Secondary	Total educated	Not educated
16	Nagoorar Thottam	329	575	119	1,023	585
17	Nambikkai Nagar	34	32	8	74	631
18	Nochikuppam	633	262	70	965	3,406
19	Olcott Kuppam	124	170	94	388	159
20	Panaimarathotty	893	1,408	545	2,846	405
21	Poondithangammal Colony	460	589	109	1,158	947
22	Poongavanam Kuppam	174	281	79	534	211
23	Power Kuppam	274	129	24	427	469
24	Pudukamaraj Nagar	792	231	286	1,309	82
25	Puthumanai Kuppam	219	431	107	757	519
26	Royapuram	378	330	157	865	697
27	Singaravelar Nagar	557	676	57	1,290	2,059
28	Thedeer Nagar Pallavan Nagar	553	620	63	1,236	1,009
29	Thiruvanniyur Kuppam	522	666	120	1,308	455
30	Uroorkuppam	159	239	86	484	194
31	Vinayagapuram	163	147	38	348	1,116
32	Y.M.C.A.Kuppam	235	453	73	761	639

TABLE 20. Contd.

Sl No.	Name of the Village	Primary	Secondary	Above Secondary	Total educated	Not educated
<b>TALUK : MYLAPORE</b>						
33	Dooming Kuppam	87	45	33	165	432
34	Mullimanagar	82	244	21	347	1,286
35	Nadukuppam	347	670	209	1,226	540
36	Nochinagar	81	71	8	160	489
37	Odaikuppam(Odaima Nagar)	509	393	68	970	413
38	Selvaraj Gramam	181	80	60	321	1,799
39	Srinivasapuram	249	410	37	696	1,471
<b>TALUK : ROYAPURAM</b>						
40	Muthamizh Nagar	251	320	50	621	382
<b>TALUK : TONDIARPET</b>						
41	V.O.C.Nagar	246	189	59	494	379
<b>TALUK : TRIPLICANE</b>						
42	Appayachettiyar	262	218	109	589	1,544
43	Mattankuppam(South)	177	134	61	372	749
<b>CHENNAI TOTAL</b>		<b>16,989</b>	<b>18,759</b>	<b>6,528</b>	<b>42,276</b>	<b>32,890</b>

TABLE 20. Contd.

SI No.	Name of the Village	Primary	Secondary	Above Secondary	Total educated	Not educated
<b>DISTRICT : KANCHIPURAM</b>						
<b>TALUK : CHENGALPATTU</b>						
1	Egatturkarikattukuppam	433	286	21	740	104
2	Kanathur Reddy Kuppam	747	398	130	1,275	113
3	Suleri Kattu Kuppam	86	195	66	347	233
<b>TALUK : CHEYYUR</b>						
4	Alambarai Kuppam North	264	172	31	467	225
5	Alambarai South	136	151	19	306	261
6	Ali Kuppam	85	368	4	457	210
7	Angalaman Kuppam	87	129	19	235	142
8	Kadalore Peria Kuppam	123	305	11	439	436
9	Kadapakkam Kuppam	155	200	26	381	279
10	Mudhaliyar Kuppam	101	50	11	162	563
11	Panayur Chinna Kuppam	70	112	10	192	121
12	Panayur Peria Kuppam	154	323	18	495	219
13	Paramankeri Kuppam	114	316	8	438	352
14	Pazhanadu Kuppam	73	173	26	272	115

TABLE 20. Contd.

SI No.	Name of the Village	Primary	Secondary	Above Secondary	Total educated	Not educated
15	Pudunadu Kuppam	35	142	6	183	68
16	Villamburkuppam	13	13	1	27	30
<b>TALUK : ELATHOOR</b>						
17	Perunthuraikuppam	59	138	1	198	181
<b>TALUK : MADHURANTHAGAM</b>						
18	Cuddalore Chinna Kuppam	187	132	12	331	260
<b>TALUK : TAMBARAM</b>						
19	Chinna Neelankarai Kuppam	435	429	202	1,066	283
20	Chinnandi Kuppam	189	148	61	398	186
21	Injampakkam Kuppam	180	139	100	419	182
22	Kottivakkam Kuppam	439	334	98	871	550
23	Nainar Kuppam	185	170	28	383	601
24	Palavakkam Kuppam	128	136	41	305	125
25	Panaiyur Kuppam	197	145	34	376	570
26	Peria Neelankarai Kuppam	183	146	83	412	187
<b>TALUK : THIRUKAZHUKUNRAM</b>						
27	Devaneri Kuppam	170	196	16	382	170

TABLE 20. Contd.

Sl No.	Name of the Village	Primary	Secondary	Above Secondary	Total educated	Not educated
28	Kokilamedu Kuppam	89	138	3	230	162
29	Mamallapuram Kuppam	104	205	59	368	271
30	Pudupattinam Kuppam	235	503	67	805	621
31	Sadras Kuppam (North)	144	217	34	395	239
32	Sadras Kuppam(South)	220	322	60	602	280
33	Umari Kuppam	209	220	50	479	440
34	Uyyali Kuppam	324	413	62	799	304
35	Venburushamkuppam	81	111	10	202	90
<b>TALUK : THIRUPPORUR</b>						
36	Kovalam Kuppam	612	283	66	961	162
37	Nemmeli Kuppam	62	72	15	149	37
38	Patti Pulam	164	111	16	291	173
39	Pudhiya Ediyur Kuppam	36	58	5	99	58
40	Pudhu Kalpakkam	199	241	78	518	119
41	Salavankuppam	18	10	0	28	23
42	Semmencheri Kuppam	227	266	91	584	150
<b>KANCHIPURAM TOTAL</b>		<b>7,752</b>	<b>8,616</b>	<b>1,699</b>	<b>18,067</b>	<b>9,895</b>

TABLE 20. Contd.

Sl No.	Name of the Village	Primary	Secondary	Above Secondary	Total educated	Not educated
<b>DISTRICT : VILLUPURAM</b>						
<b>TALUK : TINDIVANAM</b>						
1	Anichan Kuppam	395	259	106	760	203
2	Anumandaikuppam	595	377	125	1,097	254
3	Chetti Nagar Kuppam	750	315	162	1,227	100
4	Ekkiyar Kuppam	923	348	65	1,336	192
5	Kaipani Kuppam	139	316	89	544	201
6	Komuttichavadi Kuppam	252	182	13	447	347
7	Koonimedu Kuppam	221	333	278	832	734
8	Mandavai Pudu Kuppam	124	93	5	222	277
9	Mudaliar Kuppam	327	150	70	547	226
10	Muthukadu Azhakan Kuppam	313	125	15	453	1
11	Nochikuppam	268	188	26	482	74
12	Pudu Kuppam	81	42	23	146	96
13	Vasavan Kuppam	429	264	55	748	6
<b>TALUK : VANUR</b>						
14	Bommayar Palayam Kuppam	312	388	26	726	377



TABLE 20. Contd.

SI No.	Name of the Village	Primary	Secondary	Above Secondary	Total educated	Not educated
15	Chinna Mudaliyar Chavadi Kuppam	323	382	54	759	579
16	Nadu Kuppam	288	312	56	656	262
17	Pillaichavadykuppam	132	97	64	293	189
18	Sothanaikuppam	166	109	17	292	79
19	Thanthirayan Kuppam	67	106	17	190	139
<b>VILLUPURAM TOTAL</b>		<b>6,105</b>	<b>4,386</b>	<b>1,266</b>	<b>11,757</b>	<b>4,336</b>
<b>DISTRICT : CUDDALORE</b>						
<b>TALUK : CHIDAMBARAM</b>						
1	Chinna Vaikal	78	58	5	141	90
2	Chinnor North	316	220	43	579	79
3	Chinnor South	528	343	78	949	127
4	Indranagar	100	285	29	414	120
5	Kalaigar Nagar Killai	118	6	0	124	470
6	Kannagi Nagar	8	5	0	13	10
7	Killai	329	381	104	814	669
8	Koozhaiyar	207	89	9	305	49
9	Kumara Pettai	273	179	58	510	27

TABLE 20. Contd.

SI No.	Name of the Village	Primary	Secondary	Above Secondary	Total educated	Not educated
10	M.G.R Nagar Killai	125	36	0	161	584
11	M.G.R. Thittu	312	228	25	565	71
12	Madavappallam	149	62	12	223	9
13	Mudasal Odai	205	166	43	414	337
14	Muzhukkuthurai	198	122	33	353	191
15	Nadumudasal Odai	22	28	6	56	48
16	Parangi Pettai	192	281	130	603	133
17	Pillumedu	65	81	5	151	171
18	Pudhukuppam	325	502	85	912	428
19	Pudupettai	436	682	51	1,169	499
20	Samiyar Pettai	707	776	255	1,738	486
21	Thandavarayan Cholanpettai	339	252	83	674	77
22	Vadaku Mudasal Odai	56	60	12	128	298
23	Velingarayanpettai	198	193	73	464	26
<b>TALUK : CUDDALORE</b>						
24	Akkairaikori	510	691	183	1,384	558
25	Annappanpettai	350	221	81	652	46

TABLE 20. Contd.

Sl No.	Name of the Village	Primary	Secondary	Above Secondary	Total educated	Not educated
26	Ayyam Pettai	145	196	52	393	140
27	Chitirai Pettai	159	144	43	346	624
28	Cuddalore Port	790	1,336	943	3,069	1,978
29	Devanampattinam	2,132	1,219	452	3,803	642
30	Kinjam Pettai	181	26	34	241	873
31	Malumiyarpettai	42	13	15	70	120
32	Maniyar Pettai	98	114	37	249	86
33	Nallavadu	189	198	23	410	76
34	Nanjalingam Pettai	113	159	47	319	85
35	Nayakkar Pettai	55	71	24	150	103
36	Periyakuppam	312	422	144	878	333
37	Pettodai	152	207	36	395	232
38	Rajapettai	466	398	71	935	501
39	Reddiyar Pettai	212	268	77	557	189
40	Sangolikuppam	15	26	15	56	125
41	Singara Thoppu	1,091	1,275	513	2,879	929
42	Sonankuppam	763	908	392	2,063	866

TABLE 20. Contd.

SI No.	Name of the Village	Primary	Secondary	Above Secondary	Total educated	Not educated
43	Sothikuppam	606	509	82	1,197	389
44	Suba Uppalavadi	53	56	15	124	62
45	Thaikkalthondidurai	150	44	25	219	577
46	Thammanam Pettai	191	230	56	477	216
47	Thazhanguda	293	366	114	773	857
<b>CUDDALORE TOTAL</b>		<b>14,354</b>	<b>14,132</b>	<b>4,613</b>	<b>33,099</b>	<b>15,606</b>
<b>DISTRICT : NAGAPATTINAM</b>						
<b>TALUK : KILVELUR</b>						
1	Kameswaram	483	14	4	501	208
2	Seruthur	1,261	428	43	1,732	739
3	Velankanni	454	375	124	953	287
4	Vellappallam	30	30	16	76	0
5	Vilunthamvadi	456	1	2	459	179
<b>TALUK : NAGAPATTINAM</b>						
6	Akkarai Pettai	2,613	2,002	583	5,198	2,485
7	Ariyanattuthuru	1,968	2,135	270	4,373	413
8	Kallar	281	133	14	428	283

TABLE 20. Contd.

SI No.	Name of the Village	Primary	Secondary	Above Secondary	Total educated	Not educated
9	Keechankuppam	2,966	1,989	109	5,064	38
10	Nagoorepattinachery	3,063	1,025	133	4,221	86
11	Nambiar Nagar	3,421	1,662	113	5,196	71
12	Samanthanpettai	763	421	29	1,213	419
<b>TALUK : SIRKALI</b>						
13	Chavadi Kuppam	22	39	23	84	313
14	Chinnakottaimedu	43	27	2	72	162
15	Keelamoovar Karai	365	332	169	866	728
16	Kodiyampalayam	195	98	11	304	879
17	Koozhaiyar	309	284	38	631	257
18	Kottaimedu	83	71	13	167	414
19	Madathukuppam	263	257	36	556	243
20	Madavamedu	152	120	14	286	627
21	Melamoovarkarai	108	65	24	197	295
22	Nayakkar Kuppam	161	121	18	300	824
23	Pazhayar	538	613	129	1,280	2,865
24	Poompuhar	987	976	138	2,101	1,722

TABLE 20. Contd.

Sl No.	Name of the Village	Primary	Secondary	Above Secondary	Total educated	Not educated
25	Pudukuppam	232	106	27	365	253
26	Tharkas	533	360	86	979	790
27	Thirumullaivasal	957	497	89	1,543	1,027
28	Thoduvai	641	199	45	885	1,394
29	Vanagiri	1,056	1,058	161	2,275	1,453
<b>TALUK : THARANGAMBADI</b>						
30	Chandirapady	269	418	101	788	603
31	Chinnamedu	225	34	38	297	322
32	Chinnangudi	728	211	128	1,067	1,217
33	Chinnoorpettai	45	65	10	120	117
34	Kuttiandiyur	439	242	61	742	532
35	Perumal Pettai	330	199	52	581	656
36	Pudupettai	209	304	79	592	618
37	Tharangambadi	1,857	1,094	159	3,110	1,310
38	Thazhampettai	98	101	11	210	299
39	Vellekkovil	167	44	8	219	154

TABLE 20. Contd.

SI No.	Name of the Village	Primary	Secondary	Above Secondary	Total educated	Not educated
<b>TALUK : VEDARANYAM</b>						
40	Annapettai	628	257	8	893	8
41	Arcottuthurai	973	1,093	224	2,290	692
42	Chinthamanikadu	100	161	30	291	278
43	Kallimedu	7	21	5	33	0
44	Kodiyakadu	630	442	47	1,119	716
45	Kodiyakkarai	586	592	277	1,455	442
46	Maniyantheevu	281	284	64	629	212
47	Naluvadapathy	556	479	197	1,232	0
48	Pannal(Chakkaranpettai)	177	83	37	297	86
49	Pushpavanam	266	166	30	462	225
50	Pushpavanam(Naluvadapathi)	246	195	39	480	0
51	Sembodai	192	161	60	413	0
52	Seruthalaikkadu	543	134	38	715	201
53	Thamaraipulam	101	85	15	201	0
54	Vanamadevi	324	148	9	481	544
55	Vellapallam	508	256	27	791	599

TABLE 20. Contd.

SI No.	Name of the Village	Primary	Secondary	Above Secondary	Total educated	Not educated
56	Voimedu West	141	75	6	222	95
<b>NAGAPATTINAM TOTAL</b>		<b>35,030</b>	<b>22,782</b>	<b>4,223</b>	<b>62,035</b>	<b>29,380</b>
<b>DISTRICT : THIRUVARUR</b>						
<b>TALUK : MANNARGUDI</b>						
1	Karaitidal	38	60	14	112	65
<b>TALUK : THIRUTHURAIPONDUR</b>						
2	Alangadu	151	199	26	376	59
3	Duraikkadu	404	277	43	724	838
4	Jambuvanodai	395	444	35	874	190
5	Karaiyankadu	51	73	22	146	43
6	Karpaganathar Kulam	416	309	64	789	198
7	Keezha Vadiyakkadu	634	610	111	1,355	544
8	Munankadu	130	110	144	384	329
9	Pettai	180	128	12	320	377
10	Sengankadu	586	514	72	1,172	436
11	Thondiyakkadu	351	253	157	761	804
12	Uppur	111	155	18	284	97



TABLE 20. Contd.

SI No.	Name of the Village	Primary	Secondary	Above Secondary	Total educated	Not educated
13	Veeranveyal	232	203	63	498	52
<b>THIRUVARUR TOTAL</b>		<b>3,679</b>	<b>3,335</b>	<b>781</b>	<b>7,795</b>	<b>4,032</b>
<b>DISTRICT : THANJAVUR</b>						
<b>TALUK : PATTUKKOTTAI</b>						
1	Arumugakittangi Street	13	13	18	44	216
2	Chinnamanai	241	125	24	390	272
3	Eripurakkarai	652	527	154	1,333	192
4	Gandhinagar	485	218	60	763	75
5	Kallivayalthottam	1,044	1,376	227	2,647	635
6	Karaiyoor Street	642	247	115	1,004	1,343
7	Keezhathottam	856	471	31	1,358	267
8	Kollukadu	268	108	37	413	336
9	Mallipattinam	610	508	142	1,260	558
10	Manoracolony	143	24	6	173	150
11	Maravakkadu	291	326	89	706	729
12	Pillaiyarthidal	113	29	12	154	241
13	Pudupattinam	344	255	55	654	636

TABLE 20. Contd.

SI No.	Name of the Village	Primary	Secondary	Above Secondary	Total educated	Not educated
14	Thambikkottai	958	143	74	1,175	1,293
15	Tharagar Street	530	875	82	1,487	238
<b>TALUK : PERAVURANI</b>						
16	Adaikadevan	111	40	1	152	455
17	Ammanichathiram	50	23	0	73	231
18	Annanagarpuduthuru	228	92	23	343	163
19	Ganeshapuram	614	83	53	750	12
20	Kalumanguda	57	37	6	100	590
21	Karanguda	69	26	4	99	335
22	Manthiripattinam	173	90	19	282	164
23	Mettupalayam	48	12	21	81	152
24	Pudu Theru	19	11	13	43	105
25	Sambaipattinam	116	9	2	127	551
26	Sembiyanmadevipattinam	42	24	11	77	246
27	Senthalaipattinam	469	19	4	492	1,680
28	Sethubavachathram	231	187	29	447	1,231
29	Somanathanpattinam	73	65	6	144	71

TABLE 20. Contd.

SI No.	Name of the Village	Primary	Secondary	Above Secondary	Total educated	Not educated
30	Subbamal Chathiram	75	47	1	123	76
31	Vallavanapattinam	101	69	18	188	157
<b>THANJAVUR TOTAL</b>		<b>9,666</b>	<b>6,079</b>	<b>1,337</b>	<b>17,082</b>	<b>13,400</b>
<b>DISTRICT : PUDUKKOTTAI</b>						
<b>TALUK : AVUDAYARKOIL</b>						
1	Arashanagaripattinam	318	132	29	479	607
2	Enathi	110	107	29	246	323
3	Gopala Pattinam	769	248	29	1,046	1,335
4	Mimisal	113	48	19	180	252
5	Muttukuda	467	253	35	755	856
6	R.Pudupattinam	703	416	85	1,204	1,623
<b>TALUK : MANAMELKUDI</b>						
7	Alaganvayal	54	64	16	134	396
8	Ammapattinam	52	53	2	107	127
9	Anthonyarpuram	61	193	9	263	486
10	Athi Pattinam	21	32	0	53	64
11	Ayyampattinam	76	39	5	120	283

TABLE 20. Contd.

SI No.	Name of the Village	Primary	Secondary	Above Secondary	Total educated	Not educated
12	Chellanenthal	1,221	610	18	1,849	2,674
13	Embavayal	206	130	52	388	453
14	Jegathappattinam	15	6	0	21	29
15	Kandanivayal	3	35	2	40	77
16	Kattumavadi	366	126	83	575	9
17	Keezhakudiyiruppu	59	74	6	139	216
18	Kottaipattinam	1,552	1,686	260	3,498	1,027
19	Krishnajipattinam	153	26	1	180	733
20	Kumarappan Vayal	110	89	37	236	274
21	Melasthannam	13	62	5	80	127
22	Mumbalai	9	11	0	20	19
23	Muthanenthal	73	58	12	143	133
24	Palakkudi	87	85	23	195	214
25	Pattankadu	9	112	7	128	148
26	Ponnagaram	205	314	11	530	565
27	Prathabiramanpattinam	85	21	0	106	538
28	Pudukudi	887	497	49	1,433	669

TABLE 20. Contd.

SI No.	Name of the Village	Primary	Secondary	Above Secondary	Total educated	Not educated
29	Seetharamanpattinam	25	41	1	67	101
30	Thirumangalapattinam	34	14	2	50	169
31	Thulasiyar Pattinam	22	24	0	46	67
32	Vadakku Manamelkudi	35	95	4	134	196
33	Vadakuammapattinam	104	192	19	315	371
<b>PUDUKKOTTAI TOTAL</b>		<b>8,017</b>	<b>5,893</b>	<b>850</b>	<b>14,760</b>	<b>15,161</b>
<b>DISTRICT : RAMANATHAPURAM</b>						
<b>TALUK : KADALADI</b>						
1	Adan Chery	86	10	12	108	178
2	Adham Chery	57	8	2	67	152
3	Chinna Ervadi	690	287	94	1,071	2,019
4	Kalpar	50	9	3	62	162
5	Kamaraja Puram	222	111	10	343	138
6	Keezhamunthal	256	220	27	503	837
7	Manickam Nagar	50	9	1	60	401
8	Melamunthal	33	44	5	82	108
9	Meyyappan Valasai	35	0	1	36	103

TABLE 20. Contd.

SI No.	Name of the Village	Primary	Secondary	Above Secondary	Total educated	Not educated
10	Mookaiyur	150	152	34	336	514
11	Mottaikizhavan Valasai	82	9	1	92	243
12	Munthal Colony	49	39	1	89	144
13	Narippaiyur North	91	64	15	170	645
14	Narippaiyur South	1,003	820	112	1,935	927
15	Oppilan	22	19	1	42	66
16	Periyanayagipuram	303	169	25	497	59
17	Pichaimoopan Valasai	75	7	1	83	135
18	Pudukudiyiruppu	1,086	643	85	1,814	102
19	Rochma Nagar	334	290	65	689	430
20	Sadaimunian Valasai	393	84	6	483	395
21	T.Mariyur	42	47	9	98	160
22	Valinokkam	559	1,176	91	1,826	3,080
23	Vellapatti	653	337	16	1,006	8
24	Veppamarathupanai	352	179	25	556	152
<b>TALUK : RAMANATHAPURAM</b>						
25	Agasthiyarkottam	250	124	6	380	59

TABLE 20. Contd.

SI No.	Name of the Village	Primary	Secondary	Above Secondary	Total educated	Not educated
26	Akaida Valasai	129	159	5	293	1
27	Ammankoil Kudiyruppu	128	145	0	273	4
28	Ananthapuram	170	132	9	311	44
29	Anchaneyapuram	28	68	0	96	85
30	Athangarai	914	366	42	1,322	952
31	Athiyaman	93	73	6	172	30
32	Bharathinagar	236	37	25	298	417
33	Chittankadu	33	53	10	96	91
34	Devipattinam (North)	205	145	11	361	653
35	Devipattinam(South)	1,118	721	61	1,900	212
36	Dhargavalasai	668	156	30	854	361
37	Edayar Valasai	138	122	19	279	99
38	Erumani	902	115	1	1,018	196
39	Five Acre	30	32	5	67	40
40	Ilangamani	3	18	2	23	25
41	Indhranagar	61	98	30	189	127
42	Iranian Valasai	360	272	1	633	0

TABLE 20. Contd.

SI No.	Name of the Village	Primary	Secondary	Above Secondary	Total educated	Not educated
43	Kal Kadu	22	38	6	66	39
44	Kalangiam Nagar	133	207	58	398	6
45	Kalimangundu	74	163	3	240	220
46	Kalkinattru Valasi	346	335	2	683	0
47	Kannamunai	16	15	1	32	65
48	Karan	28	38	9	75	44
49	Karichangundu	8	23	0	31	33
50	Kattayan Valasai	48	98	3	149	146
51	Kattayanperan Valasai	35	88	1	124	106
52	Keezhakkurai	755	175	61	991	1,809
53	Kenikaravlasai	207	27	7	241	74
54	Kizhakkupudunagar	92	14	1	107	187
55	Kollan Thoppu	25	28	3	56	39
56	Krishnaapuram	44	23	7	74	36
57	Krishnapuram	45	106	1	152	136
58	Kumbaram(North)	82	106	13	201	135
59	Kumbaram(South)	43	40	7	90	19



TABLE 20. Contd.

SI No.	Name of the Village	Primary	Secondary	Above Secondary	Total educated	Not educated
60	Kunjar Valasai	55	83	16	154	352
61	Kuppachi Valasai	54	68	8	130	58
62	Kuppavalasai	41	29	6	76	37
63	Kuthukkal Valasai	61	81	17	159	87
64	Manangudi	67	18	7	92	0
65	Mandapam	4,587	4,049	1,022	9,658	1,316
66	Manghaleshwarinagar	188	152	29	369	417
67	Manthoppu	297	97	5	399	32
68	Maraykayar Pattinam	199	285	77	561	60
69	Marivalasai	55	65	7	127	93
70	Mayakulam	26	6	3	35	37
71	Meenavarkuppam	331	50	14	395	418
72	Mottayan Valasai	29	75	0	104	97
73	Mudiveeran Pattinam	354	278	46	678	70
74	Munaikkadu	154	19	3	176	239
75	Muthraiyyar Nagar	90	101	11	202	114
76	Muthupettai	139	288	155	582	172

TABLE 20. Contd.

SI No.	Name of the Village	Primary	Secondary	Above Secondary	Total educated	Not educated
77	Muthuregunathapuram	135	121	32	288	84
78	Nadumankadu	47	54	11	112	31
79	Naduvalasai	76	12	3	91	28
80	Nagachi	161	79	0	240	1
81	Nagachi Devar Nagar	371	261	0	632	5
82	Nagachiyurani	232	123	23	378	74
83	Nambiyavalasai	108	20	0	128	74
84	Nochiyurani	205	158	91	454	111
85	North Pudukudiyerppu	35	40	10	85	73
86	Pakkirippapallivasal	59	55	1	115	146
87	Palani Valasai	326	201	29	556	112
88	Palkulam	78	61	15	154	23
89	Pannaikarai	3	20	7	30	36
90	Pannattar Street	360	41	23	424	282
91	Pathanenthal	146	61	46	253	57
92	Periyapattiam	557	1,286	91	1,934	2,997
93	Pillai Madam	33	42	2	77	285

TABLE 20. Contd.

SI No.	Name of the Village	Primary	Secondary	Above Secondary	Total educated	Not educated
94	Prappanvalasai	357	46	3	406	25
95	Pudumadam	378	955	37	1,370	1,575
96	Puduvalasai Chathiram	99	29	15	143	104
97	Puthukudiyuruppu	167	39	13	219	233
98	Salai Thottam	20	39	5	64	37
99	Salai Valasai	145	50	10	205	13
100	Samathuvapuram	47	31	2	80	16
101	Sambai	176	65	37	278	121
102	Samy Thoppu	85	25	9	119	95
103	Sathakon Valasai	278	49	15	342	47
104	Seeniappadharga	351	286	68	705	105
105	Sethu Nagar	110	159	52	321	96
106	Sethukkarai	59	112	6	177	173
107	Settiyanai	180	51	23	254	216
108	Shanmugavel Pattinam	45	69	5	119	105
109	Sinnudaiyar Valasai	191	57	17	265	37
110	Sivakamipuram	35	77	5	117	89

TABLE 20. Contd.

SI No.	Name of the Village	Primary	Secondary	Above Secondary	Total educated	Not educated
111	Sogaiyan Thoppu	74	26	11	111	104
112	Sooran Kattu Valasai	120	55	18	193	6
113	Thalai Thoppu	135	146	29	310	58
114	Thevar Nagar	94	5	0	99	1
115	Thillai Nachiamman Kudieruppu	44	43	7	94	7
116	Thinaikulam	167	317	31	515	268
117	Thoppa Valasai	135	19	1	155	64
118	Thoppu Valasai	100	120	17	237	135
119	Thuthivalasai	517	218	21	756	117
120	Usilankattuvalasai	239	44	2	285	141
121	Valayarvadi	395	366	88	849	233
122	Vattan Valasai	562	144	4	710	70
123	Vedalai	437	137	201	775	1,340
124	Velayuthapuram	83	79	8	170	94
125	Vellayan Valasai	27	40	9	76	64
<b>TALUK : RAMESWARAM</b>						
126	Akkalmadam	852	705	317	1,874	817

TABLE 20. Contd.

SI No.	Name of the Village	Primary	Secondary	Above Secondary	Total educated	Not educated
127	Antonyar Puram	159	220	76	455	156
128	Ariyan Kundu	176	307	24	507	190
129	Cheran Kottai	220	150	3	373	702
130	Chinnappalam	239	143	67	449	553
131	Erakadu	196	268	1	465	382
132	Francis Nagar	462	140	86	688	733
133	Karaiyur	960	701	40	1,701	1,064
134	Kudieruppu	185	171	8	364	202
135	Kundugal	434	248	86	768	391
136	Mangadu	112	227	1	340	218
137	Mugunthirayar Chathiram	21	22	0	43	83
138	Munthal Munai	58	32	26	116	84
139	Nalupanai	134	61	6	201	238
140	Natarajapuram	562	270	61	893	1,334
141	Olaikkuda	301	291	20	612	369
142	Pamban	455	251	177	883	843
143	Pillaikulam	12	18	0	30	6

TABLE 20. Contd.

SI No.	Name of the Village	Primary	Secondary	Above Secondary	Total educated	Not educated
144	Rama Krishna Puram	276	105	20	401	486
145	Rameswaram	3,639	5,601	396	9,636	4,454
146	Sambai	230	232	0	462	354
147	Savariar Nagar	99	203	36	338	125
148	Sudukattanpatti	197	202	20	419	313
149	Susaiappan Pattinam	1,408	927	145	2,480	1,550
150	Thangachimadam	318	559	138	1,015	407
151	Therkuvadi	791	706	155	1,652	784
152	Thoppukadu	204	127	81	412	252
153	Vadakadu	97	94	1	192	176
154	Vallathadi	358	286	178	822	579
155	Verkkodu	360	596	54	1,010	764
156	Victoria Nagar	644	1,155	191	1,990	799
157	Villundi	178	282	196	656	223
<b>TALUK : THIRUVADANAI</b>						
158	Kadaloor	78	34	7	119	89
159	Karangadu	1,066	489	280	1,835	486

TABLE 20. Contd.

SI No.	Name of the Village	Primary	Secondary	Above Secondary	Total educated	Not educated
160	Lanchiyadi	201	141	53	395	297
161	M.R.Pattinam	33	25	0	58	65
162	Manakudi	252	132	34	418	377
163	Moreppannai	1,592	562	94	2,248	3,411
164	Mullimunai	1,761	678	160	2,599	523
165	Nambuthalai	1,270	511	94	1,875	2,300
166	Narenthal	128	93	47	268	77
167	P.V.Pattinam	175	148	86	409	138
168	Passipattinam	1,102	745	197	2,044	1,512
169	Pudukadu	176	99	55	330	208
170	Puthukudi	721	269	73	1,063	673
171	Puthupattinam	218	156	88	462	371
172	Sambai	141	123	61	325	219
173	Soliyakudi	213	170	49	432	321
174	S.P. Pattinam	116	72	18	206	172
175	Thamodharam Pattinam	202	155	44	401	249
176	Theerdhandathanam	64	40	11	115	109

TABLE 20. Contd.

Sl No.	Name of the Village	Primary	Secondary	Above Secondary	Total educated	Not educated
177	Thirupalaikudi North	1,570	956	197	2,723	1,017
178	Thiruppalaikudi(South)	1,688	1,256	139	3,083	644
179	Thondi	995	231	38	1,264	957
180	V.S.Madam	145	111	47	303	208
<b>RAMANATHAPURAM TOTAL</b>		<b>57,897</b>	<b>43,866</b>	<b>8,149</b>	<b>109,912</b>	<b>65,509</b>
<b>DISTRICT : TUTICORIN</b>						
<b>TALUK : OTTAPIDARAM</b>						
1	Pattinamaruthur	411	162	23	596	227
2	Tharuvaikulam	2,671	1,303	489	4,463	1,462
3	Vellapatti	550	199	83	832	530
<b>TALUK : SATTANKULAM</b>						
4	Periyatalai	1,749	1,748	456	3,953	664
<b>TALUK : SREEVAIKUNDAM</b>						
5	Pazhayakayal	136	163	129	428	479
<b>TALUK : THIRUCHENDUR</b>						
6	Alanthalai	457	1,178	121	1,756	827
7	Amalinagar	880	759	302	1,941	269



TABLE 20. Contd.

SI No.	Name of the Village	Primary	Secondary	Above Secondary	Total educated	Not educated
8	Jeevanagar	109	67	7	183	20
9	Komputhurai	117	67	20	204	494
10	Kulasekara Patnam	175	247	18	440	335
11	Manapadu	2,049	1,112	277	3,438	1,203
12	Punnakayal	3,474	1,646	429	5,549	718
13	Singithurai	191	112	30	333	985
14	Veerapandia Pattinam	1,234	601	599	2,434	8
<b>TALUK : TUTICORIN</b>						
15	Alangarathatu	683	271	60	1,014	20
16	Ananda Nagar	1,119	450	78	1,647	18
17	Inico Nagar	231	93	36	360	621
18	Loorthambalpuram	498	341	47	886	269
19	Meenavar Colony	145	96	42	283	633
20	Mettupatti	745	423	43	1,211	396
21	Rajapalayam	289	131	69	489	5
22	Siluvaipatti	880	373	90	1,343	22
23	Talamuthunagar	1,251	361	54	1,666	37

TABLE 20. Contd.

Sl No.	Name of the Village	Primary	Secondary	Above Secondary	Total educated	Not educated
24	Therespuram	4,105	2,104	345	6,554	2,862
25	Tuticorin FH	2,943	3,516	1,293	7,752	6,355
26	VOC Statue	34	11	0	45	139
<b>TALUK : VILATHIKULAM</b>						
27	Keezhavaipar	873	677	166	1,716	276
28	Periya Samypuram	668	344	51	1,063	65
29	Sippikulam	311	322	124	757	16
30	Vembar (South)	1,657	1,092	354	3,103	565
31	Vembar(North)	873	402	169	1,444	84
<b>TUTICORIN TOTAL</b>		<b>31,508</b>	<b>20,371</b>	<b>6,004</b>	<b>57,883</b>	<b>20,604</b>
<b>DISTRICT : TIRUNELVELI</b>						
<b>TALUK : RADHAPURAM</b>						
1	Idinthakarai	2,262	882	483	3,627	405
2	Kooduthalai	443	323	149	915	118
3	Koottapannai	414	457	151	1,022	162
4	Koottapuli	479	549	439	1,467	1,321
5	Kuthenkuzhi	473	285	182	940	2,609

TABLE 20. Contd.

SI No.	Name of the Village	Primary	Secondary	Above Secondary	Total educated	Not educated
6	Ovari	1,609	778	784	3,171	1,898
7	Periyathalai	268	104	19	391	146
8	Perumanal	454	301	166	921	117
9	Thomaiyarpuram	242	100	26	368	17
<b>TIRUNELVELI TOTAL</b>		<b>6,644</b>	<b>3,779</b>	<b>2,399</b>	<b>12,822</b>	<b>6,793</b>
<b>DISTRICT : KANYAKUMARI</b>						
<b>TALUK : AGASTHISWARAM</b>						
1	Annainagar	346	375	226	947	124
2	Arokiapuram	1,296	844	230	2,370	182
3	Azhikkal	1,126	650	331	2,107	19
4	Chinnamuttom	1,088	940	208	2,236	47
5	Kanyakumari	2,484	2,584	801	5,869	2,073
6	Keezhamannakkudi	676	710	398	1,784	216
7	Kesavan Puthenthurai	722	723	278	1,723	20
8	Kovalam	1,796	1,041	428	3,265	542
9	Melamanakkudy	1,920	1,388	630	3,938	329
10	Pallam	840	805	648	2,293	289

TABLE 20. Contd.

SI No.	Name of the Village	Primary	Secondary	Above Secondary	Total educated	Not educated
11	Periyakaadu	296	330	199	825	73
12	Pillaithoppu-Melathurai	382	810	166	1,358	10
13	Pozhikkarai	151	90	53	294	969
14	Puthenthurai	365	333	537	1,235	18
15	Puthugramam	292	295	164	751	78
16	Rajakkamanglam Thurai	1,764	1,062	833	3,659	339
17	Siluvu Nagar	96	89	31	216	49
18	Vavathurai	304	334	161	799	162
<b>TALUK : KALKULAM</b>						
19	Chinnavalai	637	414	117	1,168	147
20	Colachel	3,478	2,696	1,396	7,570	566
21	Keezhakadiyapattinam	1,014	959	453	2,426	313
22	Keezhamuttom	1,435	1,371	287	3,093	516
23	Kodimunai	3,235	1,298	441	4,974	404
24	Kottilpadu	905	850	237	1,992	501
25	Kurumpannai	1,091	1,035	463	2,589	532
26	Mela Kadiyapatnam	1,176	866	1,268	3,310	317

TABLE 20. Contd.

Sl No.	Name of the Village	Primary	Secondary	Above Secondary	Total educated	Not educated
27	Melamuttom	1,296	1,296	666	3,258	828
28	Periyavillai	292	119	54	465	1,230
29	Puthoor	1,637	592	63	2,292	218
30	Simoncolony	451	439	280	1,170	1,148
31	Vaniyakudi	1,724	1,463	432	3,619	271
<b>TALUK : VILAVANCODE</b>						
32	Enayam	1,812	1,394	384	3,590	875
33	Enayamchinnathurai	495	365	106	966	149
34	Enayamputhenthurai	1,848	1,388	677	3,913	1,651
35	Eraviputhenthurai	911	922	627	2,460	1,331
36	Eraymanthurai	1,055	832	261	2,148	230
37	Ezhudesam Chinnathurai	2,006	1,657	1,149	4,812	317
38	Keezhamidalam	582	525	145	1,252	221
39	Kurumpannai	1,283	1,280	605	3,168	369
40	Marthandahnthurai	1,404	1,465	853	3,722	1,263
41	Melmidalam	608	418	496	1,522	434
42	Mullurthurai	509	441	230	1,180	755

TABLE 20. Contd.

SI No.	Name of the Village	Primary	Secondary	Above Secondary	Total educated	Not educated
43	Neerodi	1,936	1,753	1,128	4,817	1,449
44	Poothurai	935	1,336	780	3,051	1,359
45	Ramanthurai	729	460	250	1,439	1,537
46	Thothoor	2,453	1,916	1,031	5,400	577
47	Vallavillai	1,943	1,637	1,231	4,811	1,646
<b>KANYAKUMARI TOTAL</b>		<b>54,824</b>	<b>44,590</b>	<b>22,432</b>	<b>121,846</b>	<b>26,693</b>
<b>GRAND TOTAL</b>		<b>260,088</b>	<b>206,257</b>	<b>61,229</b>	<b>527,574</b>	<b>262,834</b>

TABLE 21. ACTIVE FISHERFOLK

Sl No.	Name of the Village	No. of members engaged in Actual Fishing			Total
		Full time	Part time	Occasional	
DISTRICT : THIRUVALLUR					
TALUK : AMBATTUR					
1	Ennore Kuppam	138	138	1	277
2	Kasivisalatchipuram	91	70	1	162
3	Kasiviswanatharkoilkuppam	354	249	35	638
4	Kathivakkam Chinnakuppam	170	35	0	205
5	Kathivakkam Periya Kuppam	212	76	1	289
6	Kattu Kuppam	331	141	5	477
7	Lakshmipuram	150	0	3	153
8	Mugathuvarakuppam	273	84	0	357
9	Nallathanneerodaikuppam	344	1	5	350
10	Nettu Kuppam	677	140	8	825
11	Ondikuppam	163	8	7	178
12	Palagaihotti Kuppam	120	0	0	120
13	Periyakasikoil Kuppam	412	164	12	588
14	Thazhankuppam	703	212	132	1,047
15	Thiruchinnakuppam	1,216	23	22	1,261
16	Thiruvattiyur Kuppam	682	1	97	780

TABLE 21. Contd.

Sl No.	Name of the Village	No. of members engaged in Actual Fishing			Total
		Full time	Part time	Occasional	
TALUK : PONNERI					
17	Arangamkuppam	601	91	29	721
18	Ernavoor Kupam	165	72	0	237
19	Koonan Kuppam	476	291	10	777
20	Indira Gandhi Kuppam	98	23	0	121
21	Kamarajanagar Kattupallikuppam	93	53	4	150
22	Karimanal Kuppam	69	10	0	79
23	Korai Kuppam	110	25	4	139
24	Light House Kuppam	234	56	3	293
25	Light House Nadu Kuppam	102	36	2	140
26	Pasiyavaram	102	26	0	128
27	Sathankuppam	402	88	4	494
28	Sembassi Palli Kuppam	284	30	5	319
29	Thirumalai Nagar	287	132	6	425
30	Varivan Kuppam	287	203	1	491
THIRUVALLUR TOTAL		9,346	2,478	397	12,221



TABLE 21. Contd.

Sl No.	Name of the Village	No. of members engaged in Actual Fishing			Total
		Full time	Part time	Occasional	
DISTRICT : CHENNAI					
TALUK : CHENNAI					
1	A.J.Colony	452	0	200	652
2	Anna Nagar	451	0	0	451
3	Ashoknagar	67	0	1	68
4	Attapalayam	362	1	0	363
5	Ayothi Kuppam	1,312	166	159	1,637
6	Bentleman Garden	192	0	0	192
7	Bhavani Kuppam	43	54	28	125
8	C.G.Colony	632	21	100	753
9	G.M.Pettai	140	0	5	145
10	Jeevarathinam Nagar	452	1	0	453
11	Kasimanagar	260	16	10	286
12	Kasipuram 'A' Block	409	13	3	425
13	Kasipuram 'B' Block	812	30	18	860
14	Kasithottam	483	1	0	484
15	Mattankuppam(North)	344	193	9	546
16	Nagoor Thottam	371	19	9	399

TABLE 21. Contd.

SI No.	Name of the Village	No. of members engaged in Actual Fishing			Total
		Full time	Part time	Occasional	
17	Nambikkai Nagar	8	108	62	178
18	Nochikuppam	230	828	46	1,104
19	Olcott Kuppam	134	26	0	160
20	Panaimarathotty	724	28	0	752
21	Poondithangammal Colony	600	1	1	602
22	Poongavanam Kuppam	232	0	1	233
23	Power Kuppam	255	19	0	274
24	Pudukamaraj Nagar	396	0	0	396
25	Puthumanai Kuppam	301	1	22	324
26	Royapuram	404	22	30	456
27	Singaravelar Nagar	711	54	2	767
28	Thedeer Nagar Pallavan Nagar	464	46	25	535
29	Thiruvanniyur Kuppam	159	246	50	455
30	Uroorkuppam	198	31	0	229
31	Vinayagapuram	375	0	0	375
32	Y.M.C.A.Kuppam	267	56	3	326
<b>TALUK : MYLAPORE</b>					
33	Dooming Kuppam	48	71	0	119

TABLE 21. Contd.

Sl No .	Name of the Village	No. of members engaged in Actual Fishing			
		Full time	Part time	Occasional	Total
34	Mullimanagar	93	316	2	411
35	Nadukuppam	124	255	91	470
36	Nochinagar	84	39	27	150
37	Odaikuppam(Odaima Nagar)	149	222	3	374
38	Selvaraj Gramam	205	145	116	466
39	Srinivasapuram	379	200	9	588
<b>TALUK : ROYAPURAM</b>					
40	Muthamizh Nagar	160	2	0	162
<b>TALUK : TONDIARPET</b>					
41	V.O.C.Nagar	135	0	0	135
<b>TALUK : TRIPLICANE</b>					
42	Appayachettiayar	263	230	99	592
43	Mattankuppam(South)	200	129	7	336
<b>CHENNAI TOTAL</b>		<b>14,080</b>	<b>3,590</b>	<b>1,138</b>	<b>18,808</b>
<b>DISTRICT : KANCHIPURAM</b>					
<b>TALUK : CHENGALPATTU</b>					
1	Egatturkarikattukuppam	203	0	0	203
2	Kanathur Reddy Kuppam	327	19	28	374

TABLE 21. Contd.

Sl No.	Name of the Village	No. of members engaged in Actual Fishing			Total
		Full time	Part time	Occasional	
3	Suleri Kattu Kuppam	206	4	0	210
<b>TALUK : CHEYYUR</b>					
4	Alambarai Kuppam North	169	19	16	204
5	Alambarai South	146	0	1	147
6	Ali Kuppam	205	0	0	205
7	Angalaman Kuppam	101	0	0	101
8	Kadalore Peria Kuppam	252	0	0	252
9	Kadapakkam Kuppam	158	0	3	161
10	Mudhaliyar Kuppam	217	0	0	217
11	Panayur Chinna Kuppam	89	0	0	89
12	Panayur Peria Kuppam	221	0	0	221
13	Paramankeri Kuppam	170	0	0	170
14	Pazhanadu Kuppam	109	0	0	109
15	Pudunadu Kuppam	71	0	0	71
16	Villamburkuppam	14	0	0	14
<b>TALUK : ELATHOOR</b>					
17	Perunthuraikuppam	111	0	0	111

TABLE 21. Contd.

SI No.	Name of the Village	No. of members engaged in Actual Fishing			Total
		Full time	Part time	Occasional	
TALUK : MADHURANTHAGAM					
18	Cuddalore Chinna Kuppam	164	0	5	169
TALUK : TAMBARAM					
19	Chinna Neelankarai Kuppam	342	8	6	356
20	Chinnandi Kuppam	94	0	23	117
21	Injampakkam Kuppam	90	0	26	116
22	Kottivakkam Kuppam	144	0	0	144
23	Nainar Kuppam	250	0	0	250
24	Palavakkam Kuppam	48	4	41	93
25	Panaiyur Kuppam	281	0	0	281
26	Peria Neelankarai Kuppam	174	0	0	174
TALUK : THIRUKAZHUKUNRAM					
27	Devaneri Kuppam	172	1	1	174
28	Kokilamedu Kuppam	121	0	0	121
29	Mamallapuram Kuppam	219	19	0	238
30	Pudupattinam Kuppam	331	6	9	346
31	Sadras Kuppam (North)	166	6	4	176
32	Sadras Kuppam(South)	181	2	9	192

TABLE 21. Contd.

Sl No.	Name of the Village	No. of members engaged in Actual Fishing			Total
		Full time	Part time	Occasional	
33	Umari Kuppam	213	0	4	217
34	Uyyali Kuppam	282	15	17	314
35	Venburushamkuppam	83	0	3	86
<b>TALUK : THIRUPPORUR</b>					
36	Kovalam Kuppam	272	0	6	278
37	Nemmeli Kuppam	77	0	0	77
38	Patti Pulam	166	0	0	166
39	Pudhiya Ediyur Kuppam	41	0	1	42
40	Pudhu Kalpakkam	207	16	0	223
41	Salavankuppam	13	0	0	13
42	Semmencheri Kuppam	222	31	0	253
<b>KANCHIPURAM TOTAL</b>		<b>7,122</b>	<b>150</b>	<b>203</b>	<b>7,475</b>
<b>DISTRICT : VILLUPURAM</b>					
<b>TALUK : TINDIVANAM</b>					
1	Anichan Kuppam	295	6	0	301
2	Anumandaikuppam	355	2	17	374
3	Chetti Nagar Kuppam	388	1	4	393
4	Ekkiyar Kuppam	360	1	0	361

TABLE 21. Contd.

Sl No.	Name of the Village	No. of members engaged in Actual Fishing			Total
		Full time	Part time	Occasional	
5	Kaipani Kuppam	173	15	28	216
6	Komuttichavadi Kuppam	197	8	19	224
7	Koonimedu Kuppam	246	74	55	375
8	Mandavai Pudu Kuppam	145	0	0	145
9	Mudaliar Kuppam	240	0	0	240
10	Muthukadu Azhakan Kuppam	144	0	0	144
11	Nochikuppam	183	0	0	183
12	Pudu Kuppam	63	0	0	63
13	Vasavan Kuppam	216	0	1	217
<b>TALUK : VANUR</b>					
14	Bommayar Palayam Kuppam	291	1	9	301
15	Chinna Mudaliyar Chavadi Kuppam	364	0	5	369
16	Nadu Kuppam	220	0	0	220
17	Pillaichavadykuppam	90	3	33	126
18	Sothanaikuppam	110	0	0	110
19	Thanthirayan Kuppam	72	0	1	73
<b>VILLUPURAM TOTAL</b>		<b>4,152</b>	<b>111</b>	<b>172</b>	<b>4,435</b>

TABLE 21. Contd.

SI No .	Name of the Village	No. of members engaged in Actual Fishing			Total
		Full time	Part time	Occasional	
DISTRICT : CUDDALORE					
TALUK : CHIDAMBARAM					
1	Chinna Vaikal	32	3	2	37
2	Chinnor North	198	0	0	198
3	Chinnor South	316	2	0	318
4	Indranagar	120	8	8	136
5	Kalaigar Nagar Killai	338	0	8	346
6	Kannagi Nagar	0	0	0	0
7	Killai	372	7	2	381
8	Koozhaiyar	107	0	0	107
9	Kumara Pettai	1	140	34	175
10	M.G.R Nagar Killai	434	2	22	458
11	M.G.R.Thittu	179	0	0	179
12	Madavappallam	0	53	10	63
13	Mudasa Odai	152	48	15	215
14	Muzhukkuthurai	158	5	0	163
15	Nadumudasa Odai	36	4	0	40
16	Parangi Pettai	167	5	24	196



TABLE 21. Contd.

SI No.	Name of the Village	No. of members engaged in Actual Fishing			
		Full time	Part time	Occasional	Total
17	Pillumedu	24	0	0	24
18	Pudhukuppam	374	1	8	383
19	Pudupettai	615	0	0	615
20	Samiyar Pettai	123	460	139	722
21	Thandavarayan Cholanpettai	239	0	0	239
22	Vadakku Mudasal Odai	108	3	0	111
23	Velingarayanpettai	12	122	29	163
<b>TALUK : CUDDALORE</b>					
24	Akkairaikori	353	14	0	367
25	Annappanpettai	24	174	31	229
26	Ayyam Pettai	161	0	0	161
27	Chitirai Pettai	229	76	0	305
28	Cuddalore Port	593	99	225	917
29	Devanampattinam	1,422	50	27	1,499
30	Kinjam Pettai	294	0	0	294
31	Malumiyarpettai	56	0	0	56
32	Maniyar Pettai	106	0	0	106
33	Nallavadu	137	16	14	167

TABLE 21. Contd.

Sl No.	Name of the Village	No. of members engaged in Actual Fishing			Total
		Full time	Part time	Occasional	
34	Nanjalingam Pettai	90	12	0	102
35	Nayakkar Pettai	63	4	0	67
36	Periyakuppam	383	0	0	383
37	Pettodai	183	0	0	183
38	Rajapettai	419	0	12	431
39	Reddiyar Pettai	228	0	8	236
40	Sangolikuppam	48	6	1	55
41	Singara Thoppu	845	52	0	897
42	Sonankuppam	874	71	9	954
43	Sothikuppam	442	15	59	516
44	Suba Uppalavadi	44	8	2	54
45	Thaikkalthondidurai	174	3	13	190
46	Thammanam Pettai	163	34	1	198
47	Thazhanguda	449	1	0	450
<b>CUDDALORE TOTAL</b>		<b>11,885</b>	<b>1,498</b>	<b>703</b>	<b>14,086</b>
<b>DISTRICT : NAGAPATTINAM</b>					
<b>TALUK : KILVELUR</b>					
1	Kameswaram	154	0	0	154

TABLE 21. Contd.

SI No.	Name of the Village	No. of members engaged in Actual Fishing			Total
		Full time	Part time	Occasional	
2	Seruthur	646	4	5	655
3	Velankanni	48	0	0	48
4	Vellappallam	0	16	0	16
5	Vilunthamvadi	184	0	0	184
<b>TALUK : NAGAPATTINAM</b>					
6	Akkarai Pettai	2,616	337	23	2,976
7	Ariyanattutheru	935	10	18	963
8	Kallar	255	14	1	270
9	Keechankuppam	1,333	1	9	1,343
10	Nagoorepattinachery	1,021	0	1	1,022
11	Nambiar Nagar	1,290	2	6	1,298
12	Samanthanpettai	482	5	9	496
<b>TALUK : SIRKALI</b>					
13	Chavadi Kuppam	116	0	0	116
14	Chinnakottaimedu	38	0	0	38
15	Keelamoovar Karai	425	79	13	517
16	Kodiyampalayam	281	0	0	281
17	Koozhaiyar	256	1	2	259

TABLE 21. Contd.

Sl No.	Name of the Village	No. of members engaged in Actual Fishing			Total
		Full time	Part time	Occasional	
18	Kottaimedu	169	0	0	169
19	Madathukuppam	226	0	0	226
20	Madavamedu	192	0	0	192
21	Melamoovarkarai	123	18	3	144
22	Nayakkar Kuppam	368	13	0	381
23	Pazhayar	1,041	0	0	1,041
24	Poompuhar	956	9	10	975
25	Pudukuppam	180	2	0	182
26	Tharkas	0	0	0	0
27	Thirumullaivasal	571	6	2	579
28	Thoduvai	559	0	1	560
29	Vanagiri	890	0	0	890
<b>TALUK : THARANGAMBADI</b>					
30	Chandirapady	407	1	0	408
31	Chinnamedu	197	1	0	198
32	Chinnangudi	656	0	6	662
33	Chinnoorpettai	69	0	0	69
34	Kuttiandiyyur	430	3	5	438

TABLE 21. Contd.

Sl No.	Name of the Village	No. of members engaged in Actual Fishing			
		Full time	Part time	Occasional	Total
35	Perumal Pettai	293	0	1	294
36	Pudupettai	299	1	1	301
37	Tharangambadi	1,241	1	0	1,242
38	Thazhampettai	172	0	0	172
39	Vellekkovil	114	5	8	127
<b>TALUK : VEDARANYAM</b>					
40	Annapettai	235	0	0	235
41	Arcottuthurai	942	0	0	942
42	Chinthamanikadu	150	0	0	150
43	Kallimedu	5	1	0	6
44	Kodiyakadu	474	0	0	474
45	Kodiyakkarai	0	0	0	0
46	Maniyantheevu	228	0	1	229
47	Naluvadapathy	134	184	0	318
48	Pannal(Chakkaranpettai)	119	0	0	119
49	Pushpavanam	182	0	0	182
50	Pushpavanam(Naluvadapathi)	48	66	0	114
51	Sembodai	0	98	0	98

TABLE 21. Contd.

SI No.	Name of the Village	No. of members engaged in Actual Fishing			
		Full time	Part time	Occasional	Total
52	Seruthalaikkadu	274	0	0	274
53	Thamaraipulam	0	48	0	48
54	Vanamadevi	0	2	14	16
55	Vellapallam	350	4	0	354
56	Voimedu West	96	0	0	96
<b>NAGAPATTINAM TOTAL</b>		<b>22,470</b>	<b>932</b>	<b>139</b>	<b>23,541</b>
<b>DISTRICT : THIRUVARUR</b>					
<b>TALUK : MANNARGUDI</b>					
1	Karaitidal	51	0	0	51
<b>TALUK : THIRUTHURAIPONDUR</b>					
2	Alangadu	90	4	1	95
3	Duraikkadu	497	2	0	499
4	Jambuvananodai	350	0	0	350
5	Karaiyankadu	24	26	1	51
6	Karpaganathar Kulam	154	123	0	277
7	Keezha Vadiyakkadu	421	127	0	548
8	Munankadu	0	175	19	194
9	Pettai	318	0	0	318

TABLE 21. Contd.

Sl No .	Name of the Village	No. of members engaged in Actual Fishing			
		Full time	Part time	Occasional	Total
10	Sengankadu	416	75	0	491
11	Thondiyakkadu	0	416	21	437
12	Uppur	90	0	0	90
13	Veeranveyal	139	0	0	139
<b>THIRUVARUR TOTAL</b>		<b>2,550</b>	<b>948</b>	<b>42</b>	<b>3,540</b>
<b>DISTRICT : THANJAVUR</b>					
<b>TALUK : PATTUKKOTTAI</b>					
1	Arumugakittangi Street	78	0	0	78
2	Chinnamanai	164	30	0	194
3	Eripurakkarai	474	1	0	475
4	Gandhinagar	240	2	0	242
5	Kallivayalthottam	320	437	38	795
6	Karaiyoor Street	559	10	8	577
7	Keezhathottam	606	0	0	606
8	Kollukadu	174	18	1	193
9	Mallipattinam	458	57	4	519
10	Manoracolony	86	5	0	91
11	Maravakkadu	493	2	8	503

TABLE 21. Contd.

SI No.	Name of the Village	No. of members engaged in Actual Fishing			Total
		Full time	Part time	Occasional	
12	Pillaiyarthidal	110	3	0	113
13	Pudupattinam	81	391	0	472
14	Thambikkottai	324	0	0	324
15	Tharagar Street	448	41	16	505
<b>TALUK : PERAVURANI</b>					
16	Adaikadevan	167	0	0	167
17	Ammanichathiram	87	0	0	87
18	Annanagarpudutheru	117	0	0	117
19	Ganeshapuram	149	5	5	159
20	Kalumanguda	141	0	1	142
21	Karanguda	86	0	5	91
22	Manthiripattinam	100	0	0	100
23	Mettupalayam	42	7	0	49
24	Pudu Theru	31	0	0	31
25	Sambaipattinam	161	0	0	161
26	Sembiyanmadevipattinam	60	1	0	61
27	Senthalaipattinam	589	0	0	589
28	Sethubavachathram	325	0	0	325



TABLE 21. Contd.

Sl No.	Name of the Village	No. of members engaged in Actual Fishing			
		Full time	Part time	Occasional	Total
29	Somanathanpattinam	51	0	0	51
30	Subbamal Chathiram	46	0	0	46
31	Vallavanapattinam	75	0	0	75
<b>THANJAVUR TOTAL</b>		<b>6,842</b>	<b>1,010</b>	<b>86</b>	<b>7,938</b>
<b>DISTRICT : PUDUKKOTTAI</b>					
<b>TALUK : AVUDAYARKOIL</b>					
1	Arashanagaripattinam	252	0	0	252
2	Enathi	168	0	0	168
3	Gopala Pattinam	520	0	0	520
4	Mimisal	112	0	0	112
5	Muttukuda	434	0	16	450
6	R.Pudupattinam	694	0	0	694
<b>TALUK : MANAMELKUDI</b>					
7	Alaganvayal	83	0	0	83
8	Ammapattinam	55	0	0	55
9	Anthonyarpuram	165	0	0	165
10	Athi Pattinam	25	0	0	25
11	Ayyampattinam	102	0	0	102

TABLE 21. Contd.

Sl No.	Name of the Village	No. of members engaged in Actual Fishing			
		Full time	Part time	Occasional	Total
12	Chellanenthal	1,552	0	2	1,554
13	Embavayal	228	0	0	228
14	Jegathappattinam	15	0	0	15
15	Kandanivayal	33	0	0	33
16	Kattumavadi	90	8	0	98
17	Keezhakudiyiruppu	79	0	0	79
18	Kottalpattinam	865	1	1	867
19	Krishnajipattinam	222	0	0	222
20	Kumarappan Vayal	150	0	0	150
21	Melasthannam	61	0	0	61
22	Mumbalai	13	0	0	13
23	Muthanenthal	106	0	0	106
24	Palakkudi	116	0	0	116
25	Pattankadu	63	0	0	63
26	Ponnagaram	307	0	0	307
27	Prathabiramanpattinam	146	0	0	146
28	Pudukudi	561	3	1	565
29	Seetharamanpattinam	40	0	0	40

TABLE 21. Contd.

Sl No.	Name of the Village	No. of members engaged in Actual Fishing			
		Full time	Part time	Occasional	Total
30	Thirumangalapattinam	55	0	0	55
31	Thulasiyar Pattinam	25	0	0	25
32	Vadakku Manamelkudi	75	0	0	75
33	Vadakkuammappattinam	226	0	0	226
<b>PUDUKKOTTAI TOTAL</b>		<b>7,638</b>	<b>12</b>	<b>20</b>	<b>7,670</b>
<b>DISTRICT : RAMANATHAPURAM</b>					
<b>TALUK : KADALADI</b>					
1	Adan Cherry	7	4	2	13
2	Adham Chery	23	6	0	29
3	Chinna Ervadi	262	32	1	295
4	Kalpar	8	12	5	25
5	Kamaraja Puram	4	73	26	103
6	Keezhamunthal	310	0	1	311
7	Manickam Nagar	46	52	12	110
8	Melamunthal	3	51	0	54
9	Meyyappan Valasai	0	6	1	7
10	Mookaiyur	134	0	0	134
11	Mottaikizhavan Valasai	19	13	0	32

TABLE 21. Contd.

Sl No.	Name of the Village	No. of members engaged in Actual Fishing			Total
		Full time	Part time	Occasional	
12	Munthal Colony	51	0	0	51
13	Narippaiyur North	72	106	17	195
14	Narippaiyur South	128	476	140	744
15	Oppilan	30	0	0	30
16	Periyanayagipuram	22	117	14	153
17	Pichaimoopan Valasai	27	5	1	33
18	Pudukudiyiruppu	59	388	28	475
19	Rochma Nagar	170	70	22	262
20	Sadaimunian Valasai	98	1	0	99
21	T.Mariyur	4	53	0	57
22	Valinokkam	259	2	4	265
23	Vellapatti	41	259	0	300
24	Veppamarathupanai	31	100	35	166
<b>TALUK : RAMANATHAPURAM</b>					
25	Agasthiyarkottam	122	0	0	122
26	Akaida Valasai	98	0	0	98
27	Ammankoil Kudiyuruppu	75	0	0	75
28	Ananthapuram	104	0	0	104

TABLE 21. Contd.

SI No.	Name of the Village	No. of members engaged in Actual Fishing			
		Full time	Part time	Occasional	Total
29	Anchaneyapuram	65	0	0	65
30	Athangarai	603	8	2	613
31	Athiyaman	39	2	0	41
32	Bharathinagar	69	9	0	78
33	Chittankadu	34	10	7	51
34	Devipattinam (North)	202	0	0	202
35	Devipattinam(South)	663	0	0	663
36	Dhargavalasai	301	3	2	306
37	Edayar Valasai	70	11	0	81
38	Erumani	267	4	3	274
39	Five Acre	30	0	0	30
40	Ilangamani	11	0	0	11
41	Indhranagar	111	0	0	111
42	Iranian Valasai	175	0	0	175
43	Kal Kadu	36	0	0	36
44	Kalangiam Nagar	43	23	22	88
45	Kalimangundu	152	0	0	152
46	Kalkinatra Valasi	200	0	0	200

TABLE 21. Contd.

SI No.	Name of the Village	No. of members engaged in Actual Fishing			Total
		Full time	Part time	Occasional	
47	Kannamunai	25	0	0	25
48	Karan	27	0	0	27
49	Karichangundu	1	14	0	15
50	Kattayan Valasai	97	0	1	98
51	Kattayanperan Valasai	57	2	0	59
52	Keezhakkurai	193	0	0	193
53	Kenikaravlasai	75	0	0	75
54	Kizhakkupudunagar	31	0	0	31
55	Kollan Thoppu	24	0	0	24
56	Krishnaapuram	25	0	0	25
57	Krishnapuram	22	1	11	34
58	Kumbaram(North)	83	0	0	83
59	Kumbaram(South)	27	0	0	27
60	Kunjar Valasai	136	3	0	139
61	Kuppachi Valasai	42	6	0	48
62	Kuppavalasai	16	5	0	21
63	Kuthukkal Valasai	28	24	6	58
64	Manangudi	26	0	0	26

TABLE 21. Contd.

SI No.	Name of the Village	No. of members engaged in Actual Fishing			Total
		Full time	Part time	Occasional	
65	Mandapam	1,258	335	122	1,715
66	Manghaleshwarinagar	42	0	0	42
67	Manthoppu	167	0	0	167
68	Maraykayar Pattinam	140	10	0	150
69	Marivalasai	44	5	2	51
70	Mayakulam	3	0	0	3
71	Meenavarkuppam	84	5	0	89
72	Mottayan Valasai	76	0	0	76
73	Mudiveeran Pattinam	200	0	0	200
74	Munaikkadu	115	15	0	130
75	Muthraiya Nagar	97	0	0	97
76	Muthupettai	186	0	0	186
77	Muthuregunathapuram	117	0	0	117
78	Nadumankadu	27	10	0	37
79	Naduvalasai	25	0	0	25
80	Nagachi	75	0	0	75
81	Nagachi Devar Nagar	199	0	0	199
82	Nagachiyurani	120	0	0	120

TABLE 21. Contd.

Sl No.	Name of the Village	No. of members engaged in Actual Fishing			
		Full time	Part time	Occasional	Total
83	Nambiyavalasai	50	0	0	50
84	Nochiyurani	130	0	0	130
85	North Pudukudiyerppu	47	0	0	47
86	Pakkirippapallivasal	83	0	1	84
87	Palani Valasai	176	0	0	176
88	Palkulam	37	0	0	37
89	Pannaikarai	14	4	0	18
90	Pannattar Street	44	6	14	64
91	Pathanenthai	101	0	0	101
92	Periyapattiam	888	442	0	1,330
93	Pillai Madam	80	13	3	96
94	Prappanvalasai	98	0	0	98
95	Pudumadam	737	1	1	739
96	Puduvalasai Chathiram	28	0	0	28
97	Puthukudiyuruppu	123	0	0	123
98	Salai Thottam	27	0	0	27
99	Salai Valasai	66	0	0	66
100	Samathuvapuram	23	0	1	24



TABLE 21. Contd.

SI No.	Name of the Village	No. of members engaged in Actual Fishing			Total
		Full time	Part time	Occasional	
101	Sambai	102	0	0	102
102	Samy Thoppu	41	0	0	41
103	Sathakon Valasai	113	1	0	114
104	Seeniappadharga	228	6	0	234
105	Sethu Nagar	96	0	1	97
106	Sethukkarai	70	1	5	76
107	Settiyanai	141	0	0	141
108	Shanmugavel Pattinam	76	0	0	76
109	Sinnudaiyar Valasai	80	0	0	80
110	Sivakamipuram	70	1	0	71
111	Sogaiyan Thoppu	64	0	0	64
112	Sooran Kattu Valasai	57	0	0	57
113	Thalai Thoppu	123	0	0	123
114	Thevar Nagar	25	0	0	25
115	Thillai Nachiamman Kudieruppu	22	8	0	30
116	Thinaikulam	56	40	27	123
117	Thoppa Valasai	46	2	2	50
118	Thoppu Valasai	128	0	0	128

TABLE 21. Contd.

SI No.	Name of the Village	No. of members engaged in Actual Fishing			
		Full time	Part time	Occasional	Total
119	Thuthivalasai	236	0	0	236
120	Usilankattuvalasai	105	0	0	105
121	Valayarvadi	284	10	0	294
122	Vattan Valasai	225	0	0	225
123	Vedalai	544	1	1	546
124	Velayuthapuram	81	4	2	87
125	Vellayan Valasai	13	7	2	22
<b>TALUK : RAMESWARAM</b>					
126	Akkalmadam	707	17	2	726
127	Antonyar Puram	127	0	1	128
128	Ariyan Kundu	177	6	0	183
129	Cheran Kottai	226	0	0	226
130	Chinnappalam	313	0	1	314
131	Erakadu	246	5	0	251
132	Francis Nagar	364	0	0	364
133	Karaiyur	695	8	8	711
134	Kudieruppu	169	15	3	187
135	Kundugal	260	23	1	284

TABLE 21. Contd.

SI No.	Name of the Village	No. of members engaged in Actual Fishing			Total
		Full time	Part time	Occasional	
136	Mangadu	144	19	1	164
137	Mugunthirayar Chathiram	33	0	0	33
138	Munthal Munai	53	14	0	67
139	Nalupanai	137	0	1	138
140	Natarajapuram	599	0	1	600
141	Olaikkuda	303	3	15	321
142	Pamban	327	6	3	336
143	Pillaikulam	14	1	0	15
144	Rama Krishna Puram	262	0	0	262
145	Rameswaram	1,822	0	1	1,823
146	Sambai	223	0	0	223
147	Savariar Nagar	115	1	1	117
148	Sudukattanpatti	78	1	2	81
149	Susaiappar Pattinam	799	4	2	805
150	Thangachimadam	299	0	0	299
151	Therkuvadi	686	39	24	749
152	Thoppukadu	210	0	2	212
153	Vadakadu	125	1	6	132

TABLE 21. Contd.

SI No.	Name of the Village	No. of members engaged in Actual Fishing			
		Full time	Part time	Occasional	Total
154	Vallathadi	397	0	1	398
155	Verkkodu	386	4	8	398
156	Victoria Nagar	702	4	3	709
157	Villundi	91	1	0	92
<b>TALUK : THIRUVADANAI</b>					
158	Kadaloor	57	0	0	57
159	Karangadu	542	2	6	550
160	Lanchiyadi	192	0	0	192
161	M.R.Pattinam	30	0	0	30
162	Manakudi	0	0	0	0
163	Moreppannai	1,449	0	6	1,455
164	Mullimunai	817	6	6	829
165	Nambuthalai	1,078	0	0	1,078
166	Narenthal	94	0	0	94
167	P.V.Pattinam	111	0	0	111
168	Passipattinam	710	0	0	710
169	Pudukadu	153	0	0	153
170	Puthukudi	390	0	0	390

TABLE 21. Contd.

Sl No.	Name of the Village	No. of members engaged in Actual Fishing		
		Full time	Part time	Occasional
171	Puthupattinam	228	0	0
172	Sambai	114	1	0
173	Soliyakudi	160	0	0
174	S.P. Pattinam	73	0	0
175	Thamodharam Pattinam	171	0	0
176	Theerdhandathanam	66	0	0
177	Thirupalaikudi North	1,162	0	0
178	Thirupalaikudi(South)	971	0	0
179	Thondi	435	0	0
180	V.S.Madam	116	7	0
<b>RAMANATHAPURAM TOTAL</b>		<b>35,174</b>	<b>3,066</b>	<b>652</b>
<b>DISTRICT : TUTICORIN</b>				
<b>TALUK : OTTAPIDARAM</b>				
1	Pattinamaruthur	164	63	2
2	Tharuvaikulam	1,512	200	21
3	Vellapatti	247	135	7
<b>TALUK : SATTANKULAM</b>				
4	Periyatalai	1,205	5	28
				<b>1,238</b>
				<b>38,892</b>

TABLE 21. Contd.

Sl No.	Name of the Village	No. of members engaged in Actual Fishing			
		Full time	Part time	Occasional	Total
TALUK : SREEVAIKUNDAM					
5	Pazhayakayal	244	0	2	246
TALUK : THIRUCHENDUR					
6	Alanthalai	504	31	0	535
7	Amalinagar	557	13	18	588
8	Jeevanagar	67	0	0	67
9	Komputhurai	193	0	1	194
10	Kulasekara Patnam	190	2	0	192
11	Manapadu	1,234	23	13	1,270
12	Punnakayal	1,487	0	18	1,505
13	Singithurai	472	5	0	477
14	Veerapandia Pattinam	408	1	1	410
TALUK : TUTICORIN					
15	Alangarathatu	273	31	0	304
16	Ananda Nagar	269	49	19	337
17	Inico Nagar	253	7	2	262
18	Loorthambalpuram	348	0	0	348
19	Meenavar Colony	267	0	0	267

TABLE 21. Contd.

SI No.	Name of the Village	No. of members engaged in Actual Fishing			Total
		Full time	Part time	Occasional	
20	Mettupatti	437	0	0	437
21	Rajapalayam	80	23	9	112
22	Siluvaipatti	319	115	8	442
23	Talamuthunagar	349	91	34	474
24	Therespuram	2,679	8	1	2,688
25	Tuticorin FH	3,889	40	12	3,941
26	VOC Statue	57	0	0	57
<b>TALUK : VILATHIKULAM</b>					
27	Keezhavaipar	651	2	7	660
28	Periya Samypuram	409	0	0	409
29	Sippikulam	198	0	0	198
30	Vembar (South)	1,128	0	1	1,129
31	Vembar(North)	475	0	0	475
<b>TUTICORIN TOTAL</b>		<b>20,565</b>	<b>844</b>	<b>204</b>	<b>21,613</b>
<b>DISTRICT : TIRUNELVELI</b>					
<b>TALUK : RADHAPURAM</b>					
1	Idinthakarai	1,031	10	6	1,047
2	Kooduthalai	241	12	19	272

TABLE 21. Contd.

Sl No.	Name of the Village	No. of members engaged in Actual Fishing			
		Full time	Part time	Occasional	Total
3	Koottapannai	285	0	6	291
4	Koottapuli	654	3	6	663
5	Kuthenkuzhi	905	21	12	938
6	Ovari	1,062	1	9	1,072
7	Periyathalai	151	1	0	152
8	Perumanal	221	2	0	223
9	Thomaiyarpuram	101	0	1	102
<b>TIRUNELVELI TOTAL</b>		<b>4,651</b>	<b>50</b>	<b>59</b>	<b>4,760</b>
<b>DISTRICT : KANYAKUMARI</b>					
<b>TALUK : AGASTHISWARAM</b>					
1	Annainagar	291	1	2	294
2	Arokiapuram	801	5	26	832
3	Azhikkal	586	1	29	616
4	Chinnamuttom	626	1	9	636
5	Kanyakumari	2,345	21	17	2,383
6	Keezhamannakkudi	477	3	29	509
7	Kesavan Puthenthurai	603	9	2	614
8	Kovalam	1,056	16	14	1,086



TABLE 21. Contd.

SI No.	Name of the Village	No. of members engaged in Actual Fishing			Total
		Full time	Part time	Occasional	
9	Melamanakkudy	1,229	65	40	1,334
10	Pallam	609	1	15	625
11	Periyakaadu	280	10	0	290
12	Pillaithoppu-Melathurai	292	0	0	292
13	Pozhikkarai	333	0	1	334
14	Puthenthurai	220	112	51	383
15	Puthugramam	197	2	0	199
16	Rajakkamanglam Thurai	1,122	1	1	1,124
17	Siluvu Nagar	68	0	1	69
18	Vavathurai	288	0	0	288
<b>TALUK : KALKULAM</b>					
19	Chinnavalai	351	5	0	356
20	Colachel	2,373	1	8	2,382
21	Keezhakadiyapattinam	742	27	14	783
22	Keezhamuttom	813	38	50	901
23	Kodimunai	1,521	91	36	1,648
24	Kottilpadu	736	19	54	809
25	Kurumpannai	880	6	34	920

TABLE 21. Contd.

Sl No.	Name of the Village	No. of members engaged in Actual Fishing			Total
		Full time	Part time	Occasional	
26	Mela Kadiyapatnam	905	32	28	965
27	Melamuttom	969	16	46	1,031
28	Periyavillai	437	0	23	460
29	Puthoor	676	13	5	694
30	Simoncolony	472	46	0	518
31	Vaniyakudi	1,092	0	53	1,145
<b>TALUK : VILAVANCODE</b>					
32	Enayam	1,274	32	100	1,406
33	Enayamchinnathurai	388	1	13	402
34	Enayamputhenthurai	1,383	25	18	1,426
35	Eraviputhenthurai	987	5	27	1,019
36	Eraymanthurai	554	113	7	674
37	Ezhudesam Chinnathurai	1,475	45	26	1,546
38	Keezhamidalam	446	23	16	485
39	Kurumpannai	974	21	134	1,129
40	Marthandahnthurai	1,050	14	225	1,289
41	Melmidalam	553	1	1	555
42	Mullurthurai	500	0	0	500

TABLE 21. Contd.

SI No.	Name of the Village	No. of members engaged in Actual Fishing			Total
		Full time	Part time	Occasional	
43	Neerodi	1,557	18	59	1,634
44	Poothurai	1,207	10	21	1,238
45	Ramanthurai	736	34	9	779
46	Thothoor	1,524	18	47	1,589
47	Vallavillai	1,130	363	245	1,738
<b>KANYAKUMARI TOTAL</b>		<b>39,128</b>	<b>1,265</b>	<b>1,536</b>	<b>41,929</b>
<b>GRAND TOTAL</b>		<b>185,603</b>	<b>15,954</b>	<b>5,351</b>	<b>206,908</b>

TABLE 22. FISHING ALLIED OCCUPATION - MEN

SI No.	Name of the Village	Marketing of fish	Making/ Repairing Net	Curing/ Processing	Peeling	Labourer	Others	Total
<b>DISTRICT : THIRUVALLUR</b>								
<b>TALUK : AMBATTUR</b>								
1	Ennore Kuppam	0	3	0	0	88	53	144
2	Kasivisalatchipuram	0	0	0	0	11	3	14
3	Kasiviswanatharkoilkuppam	0	3	0	0	20	22	45
4	Kathivakkam Chinnakuppam	5	1	0	0	13	0	19
5	Kathivakkam Periya Kuppam	2	0	0	0	42	11	55
6	Kattu Kuppam	6	3	0	0	67	55	131
7	Lakshmipuram	0	1	1	0	0	8	10
8	Mugathuvarakuppam	1	0	0	0	11	56	68
9	Nallathanneerodaikuppam	0	0	1	0	0	22	23
10	Nettu Kuppam	0	0	0	0	48	68	116
11	Ondikuppam	0	0	1	0	7	10	18
12	Palagaithotti Kuppam	0	0	0	0	0	20	20
13	Periyakasikoi Kuppam	1	0	0	0	81	7	89
14	Thazhankuppam	1	0	0	0	55	32	88
15	Thiruchinnakuppam	5	7	4	0	2	70	88
16	Thiruvattiyur Kuppam	20	0	0	0	2	2	24

TABLE 22. Contd.

Sl No.	Name of the Village	Marketing of fish	Making/ Repairing Net	Curing/ Processing	Peeling	Labourer	Others	Total
<b>TALUK : PONNERI</b>								
17	Arangamkuppam	0	0	0	0	18	18	36
18	Ernavoor Kuppam	1	8	0	0	14	12	35
19	Koonan Kuppam	0	0	0	0	4	6	10
20	Indira Gandhi Kuppam	0	0	0	0	1	0	1
21	Kamarajanagar Kattupallikuppam	0	0	0	0	4	0	4
22	Karimanal Kuppam	0	0	0	0	0	0	0
23	Korai Kuppam	0	0	0	0	0	0	0
24	Light House Kuppam	0	0	0	0	0	2	2
25	Light House Nadu Kuppam	0	0	0	0	0	4	4
26	Pasiyavaram	0	0	0	0	10	1	11
27	Sathankuppam	0	0	0	0	22	1	23
28	Sembassi Palli Kuppam	0	0	0	0	0	2	2
29	Thirumalai Nagar	1	0	0	0	68	19	88
30	Varivan Kuppam	0	15	0	0	3	0	18
<b>THIRUVALLUR TOTAL</b>		<b>43</b>	<b>41</b>	<b>7</b>	<b>0</b>	<b>591</b>	<b>504</b>	<b>1,186</b>

TABLE 22. Contd.

Sl No.	Name of the Village	Marketing of fish	Making/ Repairing Net	Curing/ Processing	Peeling	Labourer	Others	Total
<b>DISTRICT : CHENNAI</b>								
<b>TALUK : CHENNAI</b>								
1	A.J.Colony	6	0	1	0	0	3	10
2	Anna Nagar	0	0	0	0	0	45	45
3	Ashoknagar	55	0	0	0	0	6	61
4	Attapalayam	3	1	0	0	0	45	49
5	Ayothi Kuppam	11	55	1	1	3	3	74
6	Bentleman Garden	0	0	0	0	0	0	0
7	Bhavani Kuppam	0	74	0	0	80	0	154
8	C.G.Colony	48	2	2	1	20	145	218
9	G.M.Pettai	0	0	0	0	0	60	60
10	Jeevarathinam Nagar	10	9	3	6	42	75	145
11	Kasimanagar	11	14	10	5	33	98	171
12	Kasipuram 'A' Block	24	1	1	0	2	21	49
13	Kasipuram 'B' Block	16	2	1	5	32	107	163
14	Kasithottam	80	0	0	0	0	162	242
15	Mattankuppam(North)	18	156	31	85	118	52	460
16	Nagoor Thottam	9	2	1	1	7	44	64

TABLE 22. Contd.

SI No.	Name of the Village	Marketing of fish	Making/ Repairing Net	Curing/ Processing	Peeling	Labourer	Others	Total
17	Nambikkai Nagar	0	4	0	0	116	14	134
18	Nochikuppam	2	159	0	0	901	15	1,077
19	Olcott Kuppam	2	27	0	0	23	27	79
20	Panaimarathotty	4	0	1	0	5	43	53
21	Poondithangammal Colony	3	3	2	0	27	59	94
22	Poongavanam Kuppam	16	0	0	0	0	0	16
23	Power Kuppam	5	2	0	3	16	22	48
24	Pudukamaraj Nagar	61	0	0	1	0	3	65
25	Puthumanai Kuppam	13	0	0	0	0	9	22
26	Royapuram	24	0	0	0	1	23	48
27	Singaravelar Nagar	24	2	1	1	9	38	75
28	Thedeer Nagar Pallavan Nagar	13	8	0	0	12	59	92
29	Thiruvannmiyur Kuppam	0	6	0	2	311	33	352
30	Uroorkuppam	0	64	0	0	10	35	109
31	Vinayagapuram	0	0	0	0	0	0	0
32	Y.M.C.A.Kuppam	14	3	0	3	10	66	96
<b>TALUK : MYLAPORE</b>								
33	Dooming Kuppam	1	57	0	0	130	4	192

TABLE 22. Contd.

SI No.	Name of the Village	Marketing of fish	Making/ Repairing Net	Curing/ Processing	Peeling	Labourer	Others	Total
34	Mullimanagar	3	398	1	1	395	2	800
35	Nadukuppam	0	142	0	0	23	2	167
36	Nochinagar	2	121	0	0	96	2	221
37	Odaikuppam(Odaima Nagar)	2	72	0	0	96	188	358
38	Selvaraj Gramam	30	122	0	0	152	7	311
39	Srinivasapuram	1	497	26	0	463	0	987
<b>TALUK : ROYAPURAM</b>								
40	Muthamizh Nagar	17	0	0	0	0	66	83
<b>TALUK : TONDIARPET</b>								
41	V.O.C.Nagar	1	0	0	0	2	106	109
<b>TALUK : TRIPLICANE</b>								
42	Appayachettiyar	38	83	4	1	16	2	144
43	Mattankuppam(South)	16	132	11	31	44	36	270
<b>CHENNAI TOTAL</b>		<b>583</b>	<b>2,218</b>	<b>97</b>	<b>147</b>	<b>3,195</b>	<b>1,727</b>	<b>7,967</b>
<b>DISTRICT : KANCHIPURAM</b>								
<b>TALUK : CHENGALPATTU</b>								
1	Egatturkarikattukuppam	0	0	0	0	0	0	0
2	Kanathur Reddy Kuppam	16	19	4	3	12	11	65



TABLE 22. Contd.

SI No.	Name of the Village	Marketing of fish	Making/ Repairing Net	Curing/ Processing	Peeling	Labourer	Others	Total
3	Suleri Kattu Kuppam	0	194	0	0	0	2	196
<b>TALUK : CHEYYUR</b>								
4	Alambarai Kuppam North	6	0	1	0	2	0	9
5	Alambarai South	0	0	0	0	0	3	3
6	Ali Kuppam	0	0	0	0	0	0	0
7	Angalaman Kuppam	0	19	0	0	1	0	20
8	Kadalore Peria Kuppam	0	0	0	0	0	7	7
9	Kadapakkam Kuppam	0	0	0	0	0	0	0
10	Mudhaliyar Kuppam	1	0	0	0	0	3	4
11	Panayur Chinna Kuppam	0	0	0	0	0	0	0
12	Panayur Peria Kuppam	0	3	0	0	0	0	3
13	Paramankeri Kuppam	0	0	0	0	0	11	11
14	Pazhanadu Kuppam	0	0	0	0	0	1	1
15	Pudunadu Kuppam	0	1	0	0	0	2	3
16	Villamburkuppam	0	0	0	0	0	0	0
<b>TALUK : ELATHOOR</b>								
17	Perunthuraikuppam	0	0	0	0	0	1	1

TABLE 22. Contd.

SI No.	Name of the Village	Marketing of fish	Making/Repairing Net	Curing/Processing	Peeling	Labourer	Others	Total
<b>TALUK : MADHURANTHAGAM</b>								
18	Cuddalore Chinna Kuppam	0	0	0	0	0	5	5
<b>TALUK : TAMBARAM</b>								
19	Chinna Neelankarai Kuppam	0	275	0	0	0	0	275
20	Chinnandi Kuppam	0	127	0	0	0	2	129
21	Injampakkam Kuppam	0	120	0	0	0	14	134
22	Kottivakkam Kuppam	0	175	0	0	0	3	178
23	Nainar Kuppam	250	0	0	0	0	0	250
24	Palavakkam Kuppam	0	0	0	0	0	0	0
25	Panaiyur Kuppam	257	0	0	0	0	0	257
26	Peria Neelankarai Kuppam	0	174	0	0	0	0	174
<b>TALUK : THIRUKAZHUKUNRAM</b>								
27	Devaneri Kuppam	0	98	0	0	0	2	100
28	Kokilamedu Kuppam	0	0	0	0	0	0	0
29	Mamallapuram Kuppam	0	3	0	0	0	1	4
30	Pudupattinam Kuppam	4	10	0	1	31	15	61
31	Sadras Kuppam (North)	0	3	0	0	0	8	11
32	Sadras Kuppam(South)	0	0	0	0	1	39	40

TABLE 22. Contd.

Sl No.	Name of the Village	Marketing of fish	Making/ Repairing Net	Curing/ Processing	Peeling	Labourer	Others	Total
33	Umari Kuppam	0	0	0	0	0	6	6
34	Uyyali Kuppam	0	0	0	0	12	25	37
35	Venburushamkuppam	1	0	0	0	0	0	1
<b>TALUK : THIRUPPORUR</b>								
36	Kovalam Kuppam	2	0	0	0	74	1	77
37	Nemmeli Kuppam	0	61	0	0	0	0	61
38	Patti Pulam	0	157	0	0	0	0	157
39	Pudhiya Ediyur Kuppam	2	0	0	1	0	2	5
40	Pudhu Kalpakkam	1	0	0	0	0	0	1
41	Salavankuppam	0	0	0	0	0	0	0
42	Semmencheri Kuppam	1	0	0	0	0	0	1
<b>KANCHIPURAM TOTAL</b>		<b>541</b>	<b>1,439</b>	<b>5</b>	<b>5</b>	<b>133</b>	<b>164</b>	<b>2,287</b>
<b>DISTRICT : VILLUPURAM</b>								
<b>TALUK : TINDIVANAM</b>								
1	Anichan Kuppam	0	0	0	0	6	0	6
2	Anumandaikuppam	9	6	1	0	8	24	48
3	Chetti Nagar Kuppam	0	0	0	0	0	0	0
4	Ekkayar Kuppam	5	0	0	0	1	0	6

TABLE 22. Contd.

SI No.	Name of the Village	Marketing of fish	Making/ Repairing Net	Curing/ Processing	Peeling	Labourer	Others	Total
5	Kaipani Kuppam	0	2	0	0	3	4	9
6	Komuttichavadi Kuppam	0	0	0	0	2	23	25
7	Koonimedu Kuppam	0	0	0	0	0	0	0
8	Mandavai Pudu Kuppam	0	0	0	0	0	0	0
9	Mudaliar Kuppam	0	0	0	0	0	0	0
10	Muthukadu Azhakan Kuppam	1	0	0	0	0	0	1
11	Nochikuppam	2	0	0	0	0	0	2
12	Pudu Kuppam	0	0	0	0	0	0	0
13	Vasavan Kuppam	1	0	0	0	0	23	24
<b>TALUK : VANUR</b>								
14	Bommayar Palayam Kuppam	0	0	0	0	12	16	28
15	Chinna Mudaliyar Chavadi Kuppam	0	0	0	0	13	29	42
16	Nadu Kuppam	1	2	0	0	0	14	17
17	Pillaichavadykuppam	1	0	0	0	0	0	1
18	Sothanaikuppam	0	0	0	0	0	0	0
19	Thanthirayan Kuppam	0	0	0	0	5	8	13
<b>VILLUPURAM TOTAL</b>		<b>20</b>	<b>10</b>	<b>1</b>	<b>0</b>	<b>50</b>	<b>141</b>	<b>222</b>

TABLE 22. Contd.

Sl No.	Name of the Village	Marketing of fish	Making/ Repairing Net	Curing/ Processing	Peeling	Labourer	Others	Total
<b>DISTRICT : CUDDALORE</b>								
<b>TALUK : CHIDAMBARAM</b>								
1	Chinna Vaikal	0	68	0	0	0	0	68
2	Chinnor North	0	0	0	0	0	1	1
3	Chinnor South	0	0	0	0	0	12	12
4	Indranagar	17	2	0	0	2	2	23
5	Kalaingar Nagar Killai	7	166	0	0	0	0	173
6	Kannagi Nagar	0	5	0	0	0	0	5
7	Killai	0	226	16	0	40	0	282
8	Koozhaiyar	0	0	0	0	0	4	4
9	Kumara Pettai	0	130	3	0	0	0	133
10	M.G.R Nagar Killai	2	105	1	0	0	0	108
11	M.G.R.Thittu	0	0	0	0	0	9	9
12	Madavappallam	1	52	0	0	0	0	53
13	Mudasal Odai	4	179	2	2	41	3	231
14	Muzhukkuthurai	0	0	0	0	0	0	0
15	Nadumudasal Odai	0	34	0	0	0	0	34
16	Parangi Pettai	0	10	0	0	10	0	20

TABLE 22. Contd.

SI No.	Name of the Village	Marketing of fish	Making/ Repairing Net	Curing/ Processing	Peeling	Labourer	Others	Total
17	Pillumedu	0	56	0	0	0	0	56
18	Pudhukuppam	0	22	0	0	1	35	58
19	Pudupettai	1	0	0	3	4	5	13
20	Samiyar Pettai	11	200	4	1	398	29	643
21	Thandavarayan Cholaganpettai	0	0	0	0	0	1	1
22	Vadakku Mudasal Odai	1	109	0	0	0	0	110
23	Velingarayanpettai	2	127	0	0	0	6	135
<b>TALUK : CUDDALORE</b>								
24	Akkairaikori	3	3	0	0	200	18	224
25	Annappanpettai	0	175	1	0	0	0	176
26	Ayyam Pettai	23	108	0	0	0	0	131
27	Chitirai Pettai	0	0	0	0	0	2	2
28	Cuddalore Port	28	5	47	29	83	236	428
29	Devanampattinam	0	0	0	0	0	9	9
30	Kinjam Pettai	0	0	0	0	306	25	331
31	Malumiyarpettai	0	0	0	0	57	0	57
32	Maniyar Pettai	0	85	0	0	0	0	85
33	Nallavadu	5	149	1	0	1	2	158

TABLE 22. Contd.

SI No.	Name of the Village	Marketing of fish	Making/ Repairing Net	Curing/ Processing	Peeling	Labourer	Others	Total
34	Nanjalingam Pettai	0	0	0	0	0	0	0
35	Nayakkar Pettai	0	0	0	0	0	2	2
36	Periyakuppam	0	374	0	0	0	0	374
37	Pettodai	0	168	9	0	0	0	177
38	Rajapettai	5	410	4	0	0	19	438
39	Reddiyar Pettai	0	221	0	0	1	9	231
40	Sangolikuppam	8	24	1	0	4	1	38
41	Singara Thoppu	4	1	0	0	0	26	31
42	Sonankuppam	10	0	4	0	5	2	21
43	Sothikuppam	1	389	0	0	0	0	390
44	Suba Uppalavadi	0	55	1	0	0	0	56
45	Thaikkalthondidurai	3	0	0	0	125	23	151
46	Thammanam Pettai	0	0	0	0	0	10	10
47	Thazhanguda	22	428	0	0	0	12	462
<b>CUDDALORE TOTAL</b>		<b>158</b>	<b>4,086</b>	<b>94</b>	<b>35</b>	<b>1,278</b>	<b>503</b>	<b>6,154</b>
<b>DISTRICT : NAGAPATTINAM</b>								
<b>TALUK : KILVELUR</b>								
1	Kameswaram	7	0	1	0	4	4	16

TABLE 22. Contd.

SI No.	Name of the Village	Marketing of fish	Making/ Repairing Net	Curing/ Processing	Peeling	Labourer	Others	Total
2	Seruthur	7	8	0	0	240	45	300
3	Velankanni	0	0	0	0	274	4	278
4	Vellappallam	1	0	0	0	0	0	1
5	Vilunthamvadi	0	0	1	0	0	0	1
<b>TALUK : NAGAPATTINAM</b>								
6	Akkarai Pettai	37	0	0	0	0	31	68
7	Ariyanattuthuru	10	657	7	13	898	219	1,804
8	Kallar	0	0	0	0	0	0	0
9	Keechankuppam	11	0	2	0	119	49	181
10	Nagoorepattinachery	6	0	2	0	552	45	605
11	Nambiar Nagar	2	1,287	1	1	1,285	17	2,593
12	Samanthanpettai	6	3	3	0	235	4	251
<b>TALUK : SIRKALI</b>								
13	Chavadi Kuppam	0	0	0	0	0	19	19
14	Chinnakottaimedu	0	7	0	0	10	4	21
15	Keelamoovar Karai	3	320	0	0	17	30	370
16	Kodiyampalayam	2	0	1	0	124	14	141
17	Koozhaiyar	1	0	0	0	0	10	11



TABLE 22. Contd.

SI No.	Name of the Village	Marketing of fish	Making/ Repairing Net	Curing/ Processing	Peeling	Labourer	Others	Total
18	Kottaimedu	0	0	0	0	31	0	31
19	Madathukuppam	0	1	0	0	0	0	1
20	Madavamedu	2	10	0	2	131	13	158
21	Melamoovarkarai	1	118	0	0	2	10	131
22	Nayakkar Kuppam	0	0	0	0	1	7	8
23	Pazhayar	0	1	0	6	392	31	430
24	Poompuhar	4	3	2	1	10	12	32
25	Pudukuppam	0	1	0	0	2	10	13
26	Tharkas	0	55	79	96	182	96	508
27	Thirumullaivasal	0	0	0	0	5	36	41
28	Thoduvai	6	0	0	3	0	19	28
29	Vanagiri	30	1	6	0	36	8	81
<b>TALUK : THARANGAMBADI</b>								
30	Chandirapady	1	0	0	0	0	2	3
31	Chinnamedu	0	0	0	0	0	0	0
32	Chinnangudi	0	2	0	0	86	3	91
33	Chinnoorpettai	0	0	0	0	0	0	0
34	Kuttiandiur	0	0	0	0	0	11	11

TABLE 22. Contd.

SI No.	Name of the Village	Marketing of fish	Making/ Repairing Net	Curing/ Processing	Peeling	Labourer	Others	Total
35	Perumal Pettai	0	0	1	0	9	4	14
36	Pudupettai	0	0	0	0	7	26	33
37	Tharangambadi	0	0	0	0	0	25	25
38	Thazhampettai	0	0	0	0	0	0	0
39	Vellekkovil	0	0	0	0	2	0	2
<b>TALUK : VEDARANYAM</b>								
40	Annapettai	0	0	0	0	0	0	0
41	Arcottuthurai	0	0	0	0	8	0	8
42	Chinthamanikadu	0	0	0	0	0	0	0
43	Kallimedu	0	0	0	0	0	0	0
44	Kodiyakadu	0	0	0	0	0	0	0
45	Kodiyakkarai	0	147	0	0	190	267	604
46	Maniyantheevu	0	0	0	0	4	0	4
47	Naluvadapathy	0	0	0	0	0	6	6
48	Pannal(Chakaranpettai)	0	0	0	0	0	0	0
49	Pushpavanam	0	0	1	0	0	0	1
50	Pushpavanam(Naluvadapathi)	1	0	0	0	0	0	1
51	Sembodai	0	0	0	0	0	0	0

TABLE 22. Contd.

Sl No.	Name of the Village	Marketing of fish	Making/ Repairing Net	Curing/ Processing	Peeling	Labourer	Others	Total
52	Seruthalaikkadu	0	0	0	0	0	0	0
53	Thamaraipulam	1	0	0	0	0	1	2
54	Vanamadevi	0	226	0	0	2	0	228
55	Vellapallam	0	0	0	0	0	4	4
56	Voimedu West	0	0	0	0	0	0	0
<b>NAGAPATTINAM TOTAL</b>		<b>139</b>	<b>2,847</b>	<b>107</b>	<b>122</b>	<b>4,858</b>	<b>1,086</b>	<b>9,159</b>
<b>DISTRICT : THIRUVARUR</b>								
<b>TALUK : MANNARGUDI</b>								
1	Karaithidal	1	0	0	0	0	0	1
<b>TALUK : THIRUTHURAIPONDUR</b>								
2	Alangadu	1	0	0	0	0	0	1
3	Duraikkadu	39	9	0	0	0	0	48
4	Jambuvandai	4	0	0	0	0	1	5
5	Karaiyankadu	1	0	0	0	0	0	1
6	Karpaganathar Kulam	0	0	0	0	0	1	1
7	Keezha Vadiyakkadu	0	0	1	0	0	1	2
8	Munankadu	2	0	0	0	0	2	4
9	Pettai	16	0	0	0	0	0	16

TABLE 22. Contd.

SI No.	Name of the Village	Marketing of fish	Making/ Repairing Net	Curing/ Processing	Peeling	Labourer	Others	Total
10	Sengankadu	0	0	2	0	0	0	2
11	Thondiyakkadu	0	0	0	0	0	1	1
12	Uppur	1	0	0	0	0	1	2
13	Veeranveyal	13	4	1	0	0	10	28
<b>THIRUVARUR TOTAL</b>		<b>78</b>	<b>13</b>	<b>4</b>	<b>0</b>	<b>0</b>	<b>17</b>	<b>112</b>
<b>DISTRICT : THANJAVUR</b>								
<b>TALUK : PATTUKKOTTAI</b>								
1	Arumugakittangi Street	0	0	0	0	0	0	0
2	Chinnamanai	60	3	0	1	116	7	187
3	Eripurakkarai	6	8	0	0	0	0	14
4	Gandhinagar	0	0	0	0	0	0	0
5	Kallivayalthottam	55	1	13	0	458	0	527
6	Karaiyoor Street	7	0	0	0	0	25	32
7	Keezhathottam	0	0	0	0	10	0	10
8	Kollukadu	8	4	1	0	25	0	38
9	Mallipattinam	159	6	2	0	205	16	388
10	Manoracolony	27	1	0	0	81	1	110
11	Maravakkadu	76	0	5	0	0	0	81

TABLE 22. Contd.

SI No.	Name of the Village	Marketing of fish	Making/ Repairing Net	Curing/ Processing	Peeling	Labourer	Others	Total
12	Pillaiyarthidal	45	2	1	0	76	0	124
13	Pudupattinam	45	0	0	36	0	0	81
14	Thambikkottai	0	0	0	0	0	0	0
15	Tharagar Street	0	0	0	0	0	0	0
<b>TALUK : PERAVURANI</b>								
16	Adaikadevan	0	0	0	0	0	1	1
17	Ammanichathiram	0	0	0	0	0	0	0
18	Annanagarpuduthuru	2	4	0	0	0	0	6
19	Ganeshapuram	2	0	4	0	27	1	34
20	Kalumanguda	1	0	1	0	68	2	72
21	Karanguda	2	1	0	0	17	0	20
22	Manthiripattinam	7	0	0	0	0	0	7
23	Mettupalayam	0	0	0	0	0	0	0
24	Pudu Theru	2	0	0	0	28	0	30
25	Sambaipattinam	0	0	0	0	0	0	0
26	Sembiyanmadevipattinam	0	2	0	0	7	3	12
27	Senthalaipattinam	0	0	0	0	0	0	0
28	Sethubavachathram	22	13	2	0	211	3	251

TABLE 22. Contd.

SI No.	Name of the Village	Marketing of fish	Making/ Repairing Net	Curing/ Processing	Peeling	Labourer	Others	Total
29	Somanathanpattinam	1	0	0	0	0	0	1
30	Subbamal Chathiram	0	0	0	0	0	0	0
31	Vallavanapattinam	0	0	0	0	0	0	0
<b>THANJAVUR TOTAL</b>		<b>527</b>	<b>45</b>	<b>29</b>	<b>37</b>	<b>1,329</b>	<b>59</b>	<b>2,026</b>
<b>DISTRICT : PUDUKKOTTAI</b>								
<b>TALUK : AVUDAYARKOIL</b>								
1	Arashanagaripattinam	148	191	5	0	0	0	344
2	Enathi	6	159	0	0	0	0	165
3	Gopala Pattinam	313	475	1	0	0	0	789
4	Mimisal	0	112	0	0	0	0	112
5	Muttukuda	250	176	0	0	0	0	426
6	R.Pudupattinam	58	595	0	0	0	0	653
<b>TALUK : MANAMELKUDI</b>								
7	Alaganvayal	0	0	0	0	25	0	25
8	Ammapattinam	0	55	0	0	0	0	55
9	Anthonyarpuram	0	25	0	0	70	0	95
10	Athi Pattinam	0	25	0	0	0	0	25
11	Ayyampattinam	0	102	0	0	0	0	102

TABLE 22. Contd.

Sl No.	Name of the Village	Marketing of fish	Making/ Repairing Net	Curing/ Processing	Peeling	Labourer	Others	Total
12	Chellanenthal	130	1,226	6	0	0	0	1,362
13	Embavayal	36	173	0	0	0	0	209
14	Jegathappattinam	0	15	0	0	0	0	15
15	Kandanivayal	0	0	0	0	23	0	23
16	Kattumavadi	0	0	0	0	20	0	20
17	Keezhakudiyiruppu	0	79	0	0	0	0	79
18	Kottaipattinam	131	23	0	0	103	95	352
19	Krishnajipattinam	0	0	0	0	0	0	0
20	Kumarappan Vayal	67	0	0	0	0	0	67
21	Melasthannam	0	36	0	0	0	0	36
22	Mumbalai	0	13	0	0	0	0	13
23	Muthanenthal	5	98	0	0	0	0	103
24	Palakkudi	60	0	0	0	0	0	60
25	Pattankadu	0	63	0	0	0	0	63
26	Ponnagaram	0	245	0	0	1	0	246
27	Prathabiramanpattinam	0	0	1	0	0	12	13
28	Pudukudi	4	0	0	0	12	9	25
29	Seetharamanpattinam	0	40	0	0	0	0	40

TABLE 22. Contd.

Sl No.	Name of the Village	Marketing of fish	Making/ Repairing Net	Curing/ Processing	Peeling	Labourer	Others	Total
30	Thirumangalapattinam	0	0	0	0	0	0	0
31	Thulasiyar Pattinam	0	25	0	0	0	0	25
32	Vadakku Manamelkudi	0	75	0	0	0	0	75
33	Vadakkuammapattinam	13	160	0	0	38	0	211
<b>PUDUKKOTTAI TOTAL</b>		<b>1,221</b>	<b>4,186</b>	<b>13</b>	<b>0</b>	<b>292</b>	<b>116</b>	<b>5,828</b>
<b>DISTRICT : RAMANATHAPURAM</b>								
<b>TALUK : KADALADI</b>								
1	Adan Cherry	0	0	0	0	57	0	57
2	Adham Chery	0	0	0	0	29	0	29
3	Chinna Ervadi	41	2	2	0	448	39	532
4	Kalpar	0	0	0	0	32	0	32
5	Kamaraja Puram	0	0	0	0	79	2	81
6	Keezhamunthal	7	0	0	0	0	4	11
7	Manickam Nagar	4	0	0	0	34	5	43
8	Melamunthal	0	0	0	0	0	0	0
9	Meyyappan Valasai	0	0	0	0	33	0	33
10	Mookaiyur	3	0	0	0	113	2	118
11	Mottaiyizhavan Valasai	0	0	0	0	54	1	55



TABLE 22. Contd.

Sl No.	Name of the Village	Marketing of fish	Making/ Repairing Net	Curing/ Processing	Peeling	Labourer	Others	Total
12	Munthal Colony	0	0	0	0	0	0	0
13	Narippaiyur North	4	0	0	1	97	10	112
14	Narippaiyur South	1	0	0	0	62	5	68
15	Oppilan	0	0	0	0	0	0	0
16	Periyanayagipuram	0	0	0	0	7	0	7
17	Pichaimoopan Valasai	1	0	0	0	21	0	22
18	Pudukudiyiruppu	0	0	0	0	14	0	14
19	Rochma Nagar	13	0	0	0	77	2	92
20	Sadaimunian Valasai	0	0	0	0	119	2	121
21	T.Mariyur	0	0	0	0	0	9	9
22	Valinokkam	27	0	0	0	1,222	17	1,266
23	Vellapatti	2	0	0	0	0	0	2
24	Veppamarathupanai	1	0	9	0	29	0	39
<b>TALUK : RAMANATHAPURAM</b>								
25	Agasthiyarkottam	0	0	0	0	100	0	100
26	Akaida Valasai	0	0	0	0	0	0	0
27	Ammankoil Kudiyuruppu	0	0	0	0	0	0	0
28	Ananthapuram	0	0	0	0	0	0	0

TABLE 22. Contd.

SI No.	Name of the Village	Marketing of fish	Making/ Repairing Net	Curing/ Processing	Peeling	Labourer	Others	Total
29	Anchaneyapuram	0	0	0	0	0	0	0
30	Athangarai	3	23	3	0	14	46	89
31	Athiyaman	1	3	0	0	7	1	12
32	Bharathinagar	0	0	0	12	80	0	92
33	Chittankadu	0	0	0	0	1	0	1
34	Devipattinam (North)	0	0	0	0	0	0	0
35	Devipattinam(South)	0	0	0	1	0	2	3
36	Dhargavalasai	0	0	0	0	0	0	0
37	Edayar Valasai	2	1	0	0	1	3	7
38	Erumani	0	0	0	0	0	0	0
39	Five Acre	0	2	0	0	0	0	2
40	Ilangamani	0	0	0	0	0	0	0
41	Indhranagar	0	0	0	0	0	0	0
42	Iranian Valasai	0	0	0	0	0	0	0
43	Kal Kadu	0	0	0	0	0	1	1
44	Kalangiam Nagar	0	0	0	0	13	0	13
45	Kalimangundu	0	0	0	0	0	0	0
46	Kalkinatra Valasi	0	0	0	0	0	0	0

TABLE 22. Contd.

SI No.	Name of the Village	Marketing of fish	Making/ Repairing Net	Curing/ Processing	Peeling	Labourer	Others	Total
47	Kannamunai	0	0	0	0	0	0	0
48	Karan	0	1	0	0	3	0	4
49	Karichangundu	0	0	0	0	0	0	0
50	Kattayan Valasai	0	0	0	0	0	0	0
51	Kattayanperan Valasai	0	0	0	0	0	0	0
52	Keezhakkarai	33	0	0	15	445	5	498
53	Kenikaravlasai	0	0	0	0	0	0	0
54	Kizhakkupudunagar	0	1	2	0	36	0	39
55	Kollan Thoppu	0	0	0	0	24	0	24
56	Krishnaapuram	0	0	0	0	0	0	0
57	Krishnapuram	0	0	0	0	54	0	54
58	Kumbaram(North)	0	2	0	0	1	12	15
59	Kumbaram(South)	0	0	0	0	2	0	2
60	Kunjar Valasai	4	8	0	0	0	0	12
61	Kuppachi Valasai	0	0	0	0	0	0	0
62	Kuppavalasai	0	8	0	0	13	0	21
63	Kuthukkal Valasai	0	0	0	0	10	0	10
64	Manangudi	0	0	0	0	26	0	26

TABLE 22. Contd.

SI No.	Name of the Village	Marketing of fish	Making/ Repairing Net	Curing/ Processing	Peeling	Labourer	Others	Total
65	Mandapam	266	86	72	10	721	11	1,166
66	Manghaleshwarinagar	6	0	0	0	142	7	155
67	Manthoppu	0	0	0	0	106	0	106
68	Maraykayar Pattinam	0	0	0	0	1	0	1
69	Marivalasai	0	4	0	0	11	1	16
70	Mayakulam	1	0	0	0	14	0	15
71	Meenavarkuppam	0	0	0	0	100	0	100
72	Mottayan Valasai	0	0	0	0	0	0	0
73	Mudiveeran Pattinam	0	0	0	0	8	0	8
74	Munaikkadu	0	0	0	0	0	0	0
75	Muthraiya Nagar	0	0	0	0	0	0	0
76	Muthupettai	15	115	1	0	163	2	296
77	Muthuregunathapuram	0	0	0	0	0	0	0
78	Nadumankadu	5	0	0	0	1	0	6
79	Naduvalasai	0	0	0	0	0	0	0
80	Nagachi	0	0	0	0	0	0	0
81	Nagachi Devar Nagar	0	0	0	0	1	0	1
82	Nagachiyurani	0	0	0	0	120	0	120

TABLE 22. Contd.

SI No.	Name of the Village	Marketing of fish	Making/ Repairing Net	Curing/ Processing	Peeling	Labourer	Others	Total
83	Nambiyavalasai	0	0	0	0	0	0	0
84	Nochiyurani	0	0	0	0	0	0	0
85	North Pudukudiyerppu	1	7	0	0	2	0	10
86	Pakkirippapallivasal	0	0	0	0	0	0	0
87	Palani Valasai	0	0	0	0	0	0	0
88	Palkulam	5	1	0	0	4	0	10
89	Pannaikarai	0	0	0	0	0	0	0
90	Pannattar Street	0	0	0	0	101	0	101
91	Pathanenthal	0	0	0	0	0	0	0
92	Periyapattiam	2	4	0	0	2	8	16
93	Pillai Madam	3	1	0	0	0	0	4
94	Prappanvalasai	0	0	0	0	0	0	0
95	Pudumadam	2	0	0	0	151	0	153
96	Puduvalasai Chathiram	0	0	0	0	0	32	32
97	Puthukudiyuruppu	0	0	0	0	0	3	3
98	Salai Thottam	0	0	0	0	27	0	27
99	Salai Valasai	0	0	0	0	66	0	66
100	Samathuvapuram	0	0	1	0	0	0	1

TABLE 22. Contd.

SI No.	Name of the Village	Marketing of fish	Making/ Repairing Net	Curing/ Processing	Peeling	Labourer	Others	Total
101	Sambai	0	0	0	0	0	0	0
102	Samy Thoppu	0	0	0	0	0	10	10
103	Sathakon Valasai	0	0	0	0	114	0	114
104	Seeniappadharga	3	2	0	0	7	0	12
105	Sethu Nagar	1	3	0	0	17	1	22
106	Sethukkarai	3	0	0	0	7	4	14
107	Settiyanai	0	0	0	0	0	5	5
108	Shanmugavel Pattinam	1	0	0	0	1	0	2
109	Sinnudaiyar Valasai	0	0	0	0	80	0	80
110	Sivakamipuram	0	0	0	0	0	0	0
111	Sogaiyan Thoppu	0	0	0	0	0	0	0
112	Sooran Kattu Valasai	0	0	0	0	57	0	57
113	Thalai Thoppu	3	0	0	0	122	0	125
114	Thevar Nagar	0	0	0	0	0	0	0
115	Thillai Nachiamman Kudieruppu	0	0	0	0	1	0	1
116	Thinaikulam	0	2	0	0	65	1	68
117	Thoppa Valasai	0	0	0	0	0	0	0
118	Thoppu Valasai	0	0	0	0	0	0	0

TABLE 22. Contd.

Sl No.	Name of the Village	Marketing of fish	Making/ Repairing Net	Curing/ Processing	Peeling	Labourer	Others	Total
119	Thuthivalasai	9	0	0	0	201	1	211
120	Usilankattuvalasai	0	0	0	0	0	0	0
121	Valayarvadi	7	5	0	0	3	1	16
122	Vattan Valasai	0	0	0	0	0	0	0
123	Vedalai	10	27	8	9	37	25	116
124	Velayuthapuram	0	0	0	0	3	0	3
125	Vellayan Valasai	1	0	0	0	12	2	15
<b>TALUK : RAMESWARAM</b>								
126	Akkalmadam	5	0	1	0	19	0	25
127	Antonyar Puram	7	0	0	0	1	1	9
128	Ariyan Kundu	1	10	3	0	3	1	18
129	Cheran Kottai	0	10	1	2	43	0	56
130	Chinnappalam	0	0	0	0	0	1	1
131	Erakadu	0	0	0	0	0	1	1
132	Francis Nagar	13	0	0	0	16	6	35
133	Karaiyur	24	0	6	1	0	3	34
134	Kudieruppu	0	5	0	0	2	0	7
135	Kundugal	4	0	0	0	8	0	12

TABLE 22. Contd.

SI No.	Name of the Village	Marketing of fish	Making/ Repairing Net	Curing/ Processing	Peeling	Labourer	Others	Total
136	Mangadu	0	0	0	0	1	0	1
137	Mugunthirayar Chathiram	1	0	0	0	6	0	7
138	Munthal Munai	0	0	0	0	0	0	0
139	Nalupanai	0	0	0	0	0	0	0
140	Natarajapuram	9	15	0	0	70	3	97
141	Olaikkuda	0	1	0	0	4	1	6
142	Pamban	20	0	0	0	41	74	135
143	Pillaikulam	0	0	0	0	0	0	0
144	Rama Krishna Puram	4	2	2	0	9	1	18
145	Rameswaram	224	27	87	52	1,251	61	1,702
146	Sambai	0	0	0	0	0	0	0
147	Savariar Nagar	8	0	0	8	1	0	17
148	Sudukattianpatti	1	0	0	0	105	0	106
149	Susaiappan Pattinam	20	0	2	0	1	1	24
150	Thangachimadam	0	0	0	0	0	0	0
151	Therkuvadi	7	1	0	0	5	6	19
152	Thoppukadu	0	0	0	0	0	0	0
153	Vadakadu	0	0	0	0	0	0	0



TABLE 22. Contd.

SI No.	Name of the Village	Marketing of fish	Making/ Repairing Net	Curing/ Processing	Peeling	Labourer	Others	Total
154	Vallathadi	0	0	0	0	0	0	0
155	Verkkodu	9	3	1	9	24	1	47
156	Victoria Nagar	17	0	2	2	0	0	21
157	Villundi	12	126	0	0	0	0	138
<b>TALUK : THIRUVADANAI</b>								
158	Kadaloor	0	0	0	0	0	0	0
159	Karangadu	0	0	0	0	0	90	90
160	Lanchiyadi	0	0	0	0	0	0	0
161	M.R.Pattinam	0	0	0	0	0	0	0
162	Manakudi	8	0	0	0	0	190	198
163	Moreppannai	0	0	0	0	0	0	0
164	Mullimunai	3	0	0	0	17	9	29
165	Nambuthalai	0	0	1	0	0	3	4
166	Narenthal	0	0	0	0	0	0	0
167	P.V.Pattinam	0	0	0	0	0	11	11
168	Passipattinam	6	5	28	0	87	43	169
169	Pudukadu	0	0	0	0	0	0	0
170	Puthukudi	74	13	17	0	0	0	104

TABLE 22. Contd.

SI No.	Name of the Village	Marketing of fish	Making/ Repairing Net	Curing/ Processing	Peeling	Labourer	Others	Total
171	Puthupattinam	2	0	0	0	0	0	2
172	Sambai	11	0	0	0	0	15	26
173	Soliyakudi	1	3	0	0	0	7	11
174	S.P. Pattinam	0	0	0	0	0	2	2
175	Thamodharam Pattinam	0	0	0	0	0	1	1
176	Theerdhandathanam	0	0	0	0	0	0	0
177	Thirupalaikudi North	0	0	0	0	0	0	0
178	Thirupalaikudi(South)	0	0	0	0	0	0	0
179	Thondi	50	21	15	0	65	0	151
180	V.S.Madam	0	6	0	0	0	1	7
<b>RAMANATHAPURAM TOTAL</b>		<b>1,032</b>	<b>556</b>	<b>264</b>	<b>122</b>	<b>7,604</b>	<b>815</b>	<b>10,393</b>
<b>DISTRICT : TUTICORIN</b>								
<b>TALUK : OTTAPIDARAM</b>								
1	Pattinamaruthur	0	0	0	0	0	0	0
2	Tharuvaikulam	7	0	0	1	3	1	12
3	Vellapatti	0	0	0	0	0	0	0
<b>TALUK : SATTANKULAM</b>								
4	Periyatalai	33	2	1	0	78	50	164

TABLE 22. Contd.

SI No.	Name of the Village	Marketing of fish	Making/ Repairing Net	Curing/ Processing	Peeling	Labourer	Others	Total
<b>TALUK : SREEVAIKUNDAM</b>								
5	Pazhayakayal	5	2	0	0	1	7	15
<b>TALUK : THIRUCHENDUR</b>								
6	Alanthalai	6	3	0	1	2	75	87
7	Amalinagar	3	0	0	1	0	56	60
8	Jeevanagar	0	0	0	0	0	0	0
9	Komputhurai	0	0	0	0	1	2	3
10	Kulasekara Patnam	2	2	0	0	0	12	16
11	Manapadu	36	1	12	0	12	125	186
12	Punnakayal	6	1	1	0	20	145	173
13	Singithurai	3	0	6	0	0	0	9
14	Veerapandia Pattinam	17	1	18	2	64	200	302
<b>TALUK : TUTICORIN</b>								
15	Alangarathatu	12	0	0	1	197	48	258
16	Ananda Nagar	22	0	16	7	10	21	76
17	Inico Nagar	1	10	2	3	5	18	39
18	Loorthambalpuram	0	0	0	6	0	0	6
19	Meenavar Colony	2	0	0	0	2	5	9

TABLE 22. Contd.

Sl No.	Name of the Village	Marketing of fish	Making/ Repairing Net	Curing/ Processing	Peeling	Labourer	Others	Total
20	Mettupatti	4	2	0	7	0	1	14
21	Rajapalayam	14	0	1	0	3	5	23
22	Siluvaipatti	18	3	1	16	1	52	91
23	Talamuthunagar	31	0	3	6	120	45	205
24	Therespuram	1	0	0	125	0	41	167
25	Tuticorin FH	90	10	11	12	71	258	452
26	VOC Statue	0	0	0	0	1	1	2
<b>TALUK : VILATHIKULAM</b>								
27	Keezhavaipar	5	1	5	0	352	25	388
28	Periya Samypuram	3	0	0	0	5	17	25
29	Sippikulam	12	0	0	0	57	21	90
30	Vembar (South)	2	0	0	1	392	12	407
31	Vembar(North)	1	3	0	16	153	2	175
<b>TUTICORIN TOTAL</b>		<b>336</b>	<b>41</b>	<b>77</b>	<b>205</b>	<b>1,550</b>	<b>1,245</b>	<b>3,454</b>
<b>DISTRICT : TIRUNELVELI</b>								
<b>TALUK : RADHAPURAM</b>								
1	Idinthakarai	8	3	1	0	1	18	31
2	Kooduthalai	7	1	0	0	2	16	26

TABLE 22. Contd.

SI No.	Name of the Village	Marketing of fish	Making/ Repairing Net	Curing/ Processing	Peeling	Labourer	Others	Total
3	Koottapannai	6	0	0	0	24	13	43
4	Koottapuli	9	0	0	0	74	73	156
5	Kuthenkuzhi	27	0	0	0	8	9	44
6	Ovari	16	2	6	0	264	184	472
7	Periyathalai	1	1	0	0	0	9	11
8	Perumanal	7	2	0	0	2	4	15
9	Thomaiyarpuram	0	0	0	0	0	0	0
<b>TIRUNELVELI TOTAL</b>		<b>81</b>	<b>9</b>	<b>7</b>	<b>0</b>	<b>375</b>	<b>326</b>	<b>798</b>
<b>DISTRICT : KANYAKUMARI</b>								
<b>TALUK : AGASTHISWARAM</b>								
1	Annainagar	1	0	0	0	0	30	31
2	Arokiapuram	1	1	0	0	1	63	66
3	Azhikkal	5	0	0	0	0	29	34
4	Chinnamuttom	13	3	0	0	190	59	265
5	Kanyakumari	29	1	0	0	7	23	60
6	Keezhamannakkudi	11	0	0	0	3	54	68
7	Kesavan Puthenthurai	3	0	0	0	0	0	3
8	Kovalam	23	580	7	0	63	50	723

TABLE 22. Contd.

SI No.	Name of the Village	Marketing of fish	Making/ Repairing Net	Curing/ Processing	Peeling	Labourer	Others	Total
9	Melamanakkudy	11	1	8	1	9	53	83
10	Pallam	15	0	0	0	0	39	54
11	Periyakaadu	0	1	0	1	0	11	13
12	Pillaithoppu-Melathurai	4	0	0	0	0	64	68
13	Pozhikkarai	5	109	1	0	8	50	173
14	Puthenthurai	2	4	0	0	12	2	20
15	Puthugramam	0	0	0	0	163	48	211
16	Rajakkamanglam Thurai	6	520	21	0	0	85	632
17	Siluvi Nagar	0	0	0	0	43	14	57
18	Vavathurai	0	0	0	0	193	0	193
<b>TALUK : KALKULAM</b>								
19	Chinnavalai	3	0	0	0	0	34	37
20	Colachel	44	1	1	0	17	139	202
21	Keezhakadiyapattinam	3	0	1	0	8	13	25
22	Keezhamuttom	10	17	3	0	6	150	186
23	Kodimunai	12	0	0	0	1	1	14
24	Kottilpadu	3	0	0	0	0	29	32
25	Kurumpannai	12	23	0	0	88	37	160

TABLE 22. Contd.

SI No.	Name of the Village	Marketing of fish	Making/ Repairing Net	Curing/ Processing	Peeling	Labourer	Others	Total
26	Mela Kadiyapatnam	7	1	1	2	42	24	77
27	Melamuttom	10	0	0	0	21	15	46
28	Periyavillai	7	0	0	0	0	22	29
29	Puthoor	0	1	0	1	5	9	16
30	Simoncolony	9	3	0	0	2	23	37
31	Vaniyakudi	2	0	0	1	9	75	87
<b>TALUK : VILAVANCODE</b>								
32	Enayam	1	0	0	0	0	33	34
33	Enayamchinnathurai	0	0	0	0	0	0	0
34	Enayamputhenthurai	10	1	0	0	16	198	225
35	Eraviputhenthurai	3	0	0	0	10	79	92
36	Eraymanthurai	2	0	2	0	0	30	34
37	Ezhudesam Chinnathurai	2	0	0	0	4	5	11
38	Keezhamidalam	1	0	0	0	0	10	11
39	Kurumpannai	10	0	0	0	0	0	10
40	Marthandahnthurai	6	1	2	0	8	111	128
41	Melmidalam	5	1	0	0	0	18	24
42	Mullurthurai	3	0	0	0	418	120	541

TABLE 22. Contd.

SI No.	Name of the Village	Marketing of fish	Making/ Repairing Net	Curing/ Processing	Peeling	Labourer	Others	Total
43	Neerodi	15	11	2	0	16	168	212
44	Poothurai	1	0	0	0	1	74	76
45	Ramanthurai	16	3	0	0	0	57	76
46	Thothoor	18	0	0	0	0	366	384
47	Vallavillai	4	1	6	1	8	111	131
<b>KANYAKUMARI TOTAL</b>		<b>348</b>	<b>1,284</b>	<b>55</b>	<b>7</b>	<b>1,372</b>	<b>2,625</b>	<b>5,691</b>
<b>GRAND TOTAL</b>		<b>5,107</b>	<b>16,775</b>	<b>760</b>	<b>680</b>	<b>22,627</b>	<b>9,328</b>	<b>55,277</b>



TABLE 23. FISHING ALLIED OCCUPATION - WOMEN

SI No.	Name of the Village	Marketing of fish	Making/ Repairing Net	Curing/ Processing	Peeling	Labourer	Others	Total
<b>DISTRICT : THIRUVALLUR</b>								
<b>TALUK : AMBATTUR</b>								
1	Ennore Kuppam	17	0	3	0	1	13	34
2	Kasivisalatchipuram	50	0	0	0	0	9	59
3	Kasiviswanatharkoilkuppam	213	0	0	0	0	35	248
4	Kathivakkam Chinnakuppam	14	0	0	0	6	6	26
5	Kathivakkam Periya Kuppam	32	0	3	0	0	0	35
6	Kattu Kuppam	69	0	4	0	6	1	80
7	Lakshmipuram	63	0	0	0	0	0	63
8	Mugathuvarakuppam	69	0	8	0	0	5	82
9	Nallathanneerodaikuppam	125	0	2	0	0	6	133
10	Nettu Kuppam	84	0	19	0	3	0	106
11	Ondikuppam	66	0	11	0	8	1	86
12	Palagaithotti Kuppam	36	0	0	0	0	2	38
13	Periyakasikoi Kuppam	81	0	1	0	14	17	113
14	Thazhankuppam	191	0	32	4	3	17	247
15	Thiruchinnakuppam	363	4	6	4	4	19	400
16	Thiruvattiyur Kuppam	375	0	3	0	0	1	379

TABLE 23. Contd.

Sl No.	Name of the Village	Marketing of fish	Making/ Repairing Net	Curing/ Processing	Peeling	Labourer	Others	Total
<b>TALUK : PONNERI</b>								
17	Arangamkuppam	84	0	2	1	0	5	92
18	Ernavoor Kupam	48	1	3	0	0	0	52
19	Koonan Kuppam	237	1	48	0	2	6	294
20	Indira Gandhi Kuppam	25	0	0	0	0	1	26
21	Kamarajanagar Kattupallikuppam	50	0	23	0	0	0	73
22	Karimanal Kuppam	10	0	0	0	0	0	10
23	Korai Kuppam	27	0	0	0	0	0	27
24	Light House Kuppam	56	0	0	0	0	0	56
25	Light House Nadu Kuppam	33	0	5	0	0	0	38
26	Pasiyavaram	16	0	10	1	0	0	27
27	Sathankuppam	68	0	3	7	19	11	108
28	Sembassi Palli Kuppam	16	0	10	1	4	5	36
29	Thirumalai Nagar	58	0	13	3	3	4	81
30	Varivan Kuppam	199	0	1	0	1	1	202
<b>THIRUVALLUR TOTAL</b>		<b>2,775</b>	<b>6</b>	<b>210</b>	<b>21</b>	<b>74</b>	<b>165</b>	<b>3,251</b>

TABLE 23. Contd.

SI No.	Name of the Village	Marketing of fish	Making/ Repairing Net	Curing/ Processing	Peeling	Labourer	Others	Total
<b>DISTRICT : CHENNAI</b>								
<b>TALUK : CHENNAI</b>								
1	A.J.Colony	46	0	0	4	0	6	56
2	Anna Nagar	87	0	0	0	0	5	92
3	Ashoknagar	18	0	0	0	0	1	19
4	Attapalayam	118	0	1	0	0	31	150
5	Ayothi Kuppam	679	6	1	0	9	5	700
6	Bentleman Garden	4	0	0	0	0	1	5
7	Bhavani Kuppam	40	1	0	0	0	0	41
8	C.G.Colony	83	0	3	0	0	2	88
9	G.M.Pettai	56	0	0	0	0	7	63
10	Jeevarathinam Nagar	22	0	0	0	1	8	31
11	Kasimanagar	35	0	0	7	0	5	47
12	Kasipuram 'A' Block	94	0	1	0	0	18	113
13	Kasipuram 'B' Block	89	1	0	0	2	12	104
14	Kasithottam	38	0	0	0	0	2	40
15	Mattankuppam(North)	107	5	2	10	9	8	141
16	Nagoor Thottam	114	0	3	0	2	1	120

TABLE 23. Contd.

SI No.	Name of the Village	Marketing of fish	Making/ Repairing Net	Curing/ Processing	Peeling	Labourer	Others	Total
17	Nambikkai Nagar	11	0	0	0	0	0	11
18	Nochikuppam	134	2	0	0	0	10	146
19	Olcott Kuppam	76	2	0	0	1	3	82
20	Panaimarathotty	139	2	0	0	0	6	147
21	Poondithangammal Colony	237	0	5	1	2	6	251
22	Poongavanam Kuppam	14	0	0	0	0	1	15
23	Power Kuppam	21	7	0	6	11	5	50
24	Pudukamaraj Nagar	24	0	0	0	0	0	24
25	Puthumanai Kuppam	81	17	2	0	0	1	101
26	Royapuram	59	1	0	0	0	2	62
27	Singaravelar Nagar	298	0	11	7	2	30	348
28	Thedeer Nagar Pallavan Nagar	105	0	2	2	3	13	125
29	Thiruvannmiyur Kuppam	130	0	0	0	5	14	149
30	Uroorkuppam	139	0	0	0	0	1	140
31	Vinayagapuram	92	0	0	0	0	0	92
32	Y.M.C.A.Kuppam	33	0	1	0	0	4	38
<b>TALUK : MYLAPORE</b>								
33	Dooming Kuppam	9	0	0	0	0	7	16

TABLE 23. Contd.

Sl No.	Name of the Village	Marketing of fish	Making/ Repairing Net	Curing/ Processing	Peeling	Labourer	Others	Total
34	Mullimanagar	18	0	0	0	1	0	19
35	Nadukuppam	116	0	1	0	0	0	117
36	Nochinagar	79	0	0	0	0	0	79
37	Odaikuppam(Odaima Nagar)	162	3	1	0	2	5	173
38	Selvaraj Gramam	85	0	0	0	0	0	85
39	Srinivasapuram	54	69	0	0	0	0	123
<b>TALUK : ROYAPURAM</b>								
40	Muthamizh Nagar	13	0	0	0	0	8	21
<b>TALUK : TONDIARPET</b>								
41	V.O.C.Nagar	6	0	0	0	0	1	7
<b>TALUK : TRIPLICANE</b>								
42	Appayachettiayar	384	21	2	4	17	36	464
43	Mattankuppam(South)	121	17	20	19	25	19	221
<b>CHENNAI TOTAL</b>		<b>4,270</b>	<b>154</b>	<b>56</b>	<b>60</b>	<b>92</b>	<b>284</b>	<b>4,916</b>
<b>DISTRICT : KANCHIPURAM</b>								
<b>TALUK : CHENGALPATTU</b>								
1	Egatturkarikattukuppam	15	0	0	0	0	0	15
2	Kanathur Reddy Kuppam	41	6	3	2	2	2	56

TABLE 23. Contd.

SI No.	Name of the Village	Marketing of fish	Making/ Repairing Net	Curing/ Processing	Peeling	Labourer	Others	Total
3	Suleri Kattu Kuppam	55	3	20	0	0	6	84
<b>TALUK : CHEYYUR</b>								
4	Alambarai Kuppam North	184	0	0	0	0	0	184
5	Alambarai South	118	0	0	0	0	6	124
6	Ali Kuppam	225	0	0	0	0	0	225
7	Angalaman Kuppam	90	0	0	0	0	0	90
8	Kadalore Peria Kuppam	265	0	0	0	0	6	271
9	Kadapakkam Kuppam	186	0	0	0	0	0	186
10	Mudhaliyar Kuppam	47	4	0	0	0	21	72
11	Panayur Chinna Kuppam	107	0	0	0	0	0	107
12	Panayur Peria Kuppam	249	5	0	0	0	0	254
13	Paramankeri Kuppam	248	0	0	0	0	0	248
14	Pazhanadu Kuppam	104	0	0	0	0	1	105
15	Pudunadu Kuppam	83	0	0	0	0	2	85
16	Villamburkuppam	8	0	0	0	0	0	8
<b>TALUK : ELATHOOR</b>								
17	Perunthuraikuppam	114	0	0	0	0	6	120

TABLE 23. Contd.

SI No.	Name of the Village	Marketing of fish	Making/ Repairing Net	Curing/ Processing	Peeling	Labourer	Others	Total
<b>TALUK : MADHURANTHAGAM</b>								
18	Cuddalore Chinna Kuppam	68	0	0	0	0	1	69
<b>TALUK : TAMBARAM</b>								
19	Chinna Neelankarai Kuppam	125	0	0	0	0	12	137
20	Chinnandi Kuppam	85	0	0	0	0	32	117
21	Injampakkam Kuppam	70	0	0	0	0	0	70
22	Kottivakkam Kuppam	201	0	0	0	0	189	390
23	Nainar Kuppam	250	0	0	0	0	0	250
24	Palavakkam Kuppam	41	0	1	0	0	0	42
25	Panaiyur Kuppam	306	0	0	0	0	0	306
26	Peria Neelankarai Kuppam	90	0	0	0	0	0	90
<b>TALUK : THIRUKAZHUKUNRAM</b>								
27	Devaneri Kuppam	62	6	1	0	0	0	69
28	Kokilamedu Kuppam	94	0	0	0	0	2	96
29	Mamallapuram Kuppam	58	0	7	0	0	0	65
30	Pudupattinam Kuppam	283	0	0	0	0	34	317
31	Sadras Kuppam (North)	84	0	0	0	0	10	94
32	Sadras Kuppam(South)	97	0	0	0	0	2	99

TABLE 23. Contd.

Sl No.	Name of the Village	Marketing of fish	Making/ Repairing Net	Curing/ Processing	Peeling	Labourer	Others	Total
33	Umari Kuppam	116	0	0	0	0	16	132
34	Uyyali Kuppam	157	0	0	0	2	10	169
35	Venburushamkuppam	46	0	0	0	0	2	48
<b>TALUK : THIRUPPORUR</b>								
36	Kovalam Kuppam	198	0	0	0	29	0	227
37	Nemmeli Kuppam	43	0	0	0	0	0	43
38	Patti Pulam	112	0	0	0	0	0	112
39	Pudhiya Ediyur Kuppam	13	0	8	0	0	2	23
40	Pudhu Kalpakkam	39	0	1	0	0	0	40
41	Salavankuppam	5	0	2	0	0	0	7
42	Semmencheri Kuppam	44	0	3	0	0	0	47
<b>KANCHIPURAM TOTAL</b>		<b>4,826</b>	<b>24</b>	<b>46</b>	<b>2</b>	<b>33</b>	<b>362</b>	<b>5,293</b>
<b>DISTRICT : VILLUPURAM</b>								
<b>TALUK : TINDIVANAM</b>								
1	Anichan Kuppam	89	0	79	1	1	0	170
2	Anumandaikuppam	260	2	10	1	1	52	326
3	Chetti Nagar Kuppam	71	4	19	0	0	2	96
4	Ekkiyar Kuppam	280	0	0	0	0	2	282



TABLE 23. Contd.

SI No.	Name of the Village	Marketing of fish	Making/ Repairing Net	Curing/ Processing	Peeling	Labourer	Others	Total
5	Kaipani Kuppam	27	2	19	1	1	20	70
6	Komuttichavadi Kuppam	86	0	0	0	0	7	93
7	Koonimedu Kuppam	115	0	149	0	0	1	265
8	Mandavai Pudu Kuppam	70	0	0	0	0	0	70
9	Mudaliar Kuppam	37	3	18	0	0	0	58
10	Muthukadu Azhakan Kuppam	12	0	1	0	5	2	20
11	Nochikuppam	27	0	6	0	0	0	33
12	Pudu Kuppam	7	0	2	0	0	0	9
13	Vasavan Kuppam	15	0	15	0	0	0	30
<b>TALUK : VANUR</b>								
14	Bommayar Palayam Kuppam	131	0	1	0	0	5	137
15	Chinna Mudaliyar Chavadi Kuppam	150	0	0	0	0	0	150
16	Nadu Kuppam	7	0	2	0	0	0	9
17	Pillaichavadykuppam	97	0	0	0	0	0	97
18	Sothanaikuppam	3	0	0	0	0	0	3
19	Thanthirayan Kuppam	35	0	0	0	1	4	40
<b>VILLUPURAM TOTAL</b>		<b>1,519</b>	<b>11</b>	<b>321</b>	<b>3</b>	<b>9</b>	<b>95</b>	<b>1,958</b>

TABLE 23. Contd.

Sl No.	Name of the Village	Marketing of fish	Making/ Repairing Net	Curing/ Processing	Peeling	Labourer	Others	Total
<b>DISTRICT : CUDDALORE</b>								
<b>TALUK : CHIDAMBARAM</b>								
1	Chinna Vaikal	51	4	33	0	0	0	88
2	Chinnor North	61	0	1	0	0	7	69
3	Chinnor South	76	0	1	0	0	0	77
4	Indranagar	19	0	0	2	6	11	38
5	Kalaighar Nagar Killai	153	2	119	0	0	0	274
6	Kannagi Nagar	4	0	4	0	0	0	8
7	Killai	318	1	72	9	1	0	401
8	Koozhaiyar	38	0	0	0	0	0	38
9	Kumara Pettai	151	0	9	0	1	108	269
10	M.G.R Nagar Killai	213	6	78	0	0	0	297
11	M.G.R.Thittu	54	0	0	0	0	2	56
12	Madavappallam	54	0	0	0	1	55	110
13	Mudasa Odai	203	0	148	151	2	1	505
14	Muzhukkuthurai	67	0	1	0	0	0	68
15	Nadumudasa Odai	26	1	28	26	0	0	81
16	Parangi Pettai	40	0	3	11	4	2	60

TABLE 23. Contd.

SI No.	Name of the Village	Marketing of fish	Making/ Repairing Net	Curing/ Processing	Peeling	Labourer	Others	Total
17	Pillumedu	10	0	10	0	0	21	41
18	Pudhukuppam	73	0	3	24	1	1	102
19	Pudupettai	101	0	0	100	0	0	201
20	Samiyar Pettai	116	0	2	0	33	9	160
21	Thandavarayan Cholaganpettai	68	1	0	0	0	0	69
22	Vadakku Mudasal Odai	105	0	90	54	0	0	249
23	Velingarayanpettai	141	1	15	1	4	43	205
<b>TALUK : CUDDALORE</b>								
24	Akkairaikori	81	26	6	0	13	23	149
25	Annappanpettai	174	0	9	0	0	82	265
26	Ayyam Pettai	57	0	23	0	0	0	80
27	Chitirai Pettai	143	0	154	0	1	0	298
28	Cuddalore Port	112	2	33	49	14	44	254
29	Devanampattinam	384	0	373	0	17	78	852
30	Kinjam Pettai	314	0	0	0	0	0	314
31	Malumiyarpettai	67	0	0	0	0	0	67
32	Maniyar Pettai	19	0	20	0	0	0	39
33	Nallavadu	84	0	63	21	7	5	180

TABLE 23. Contd.

Sl No.	Name of the Village	Marketing of fish	Making/ Repairing Net	Curing/ Processing	Peeling	Labourer	Others	Total
34	Nanjalingam Pettai	18	0	14	0	0	0	32
35	Nayakkar Pettai	18	0	20	0	0	0	38
36	Periyakuppam	157	0	1	0	0	0	158
37	Pettodai	106	0	6	0	0	0	112
38	Rajapettai	88	1	65	0	0	0	154
39	Reddiyar Pettai	90	1	0	0	0	1	92
40	Sangolikuppam	48	7	30	6	4	0	95
41	Singara Thoppu	126	0	0	0	0	191	317
42	Sonankuppam	341	0	0	0	0	0	341
43	Sothikuppam	105	2	69	0	0	1	177
44	Suba Uppalavadi	12	0	10	0	0	0	22
45	Thaikkalthondidurai	171	0	0	0	0	2	173
46	Thammanam Pettai	41	0	34	0	0	0	75
47	Thazhanguda	186	1	165	5	8	5	370
<b>CUDDALORE TOTAL</b>		<b>5,084</b>	<b>56</b>	<b>1,712</b>	<b>459</b>	<b>117</b>	<b>692</b>	<b>8,120</b>
<b>DISTRICT : NAGAPATTINAM</b>								
<b>TALUK : KILVELUR</b>								
1	Kameswaram	43	3	2	0	0	2	50

TABLE 23. Contd.

Sl No.	Name of the Village	Marketing of fish	Making/ Repairing Net	Curing/ Processing	Peeling	Labourer	Others	Total
2	Seruthur	71	4	0	0	16	23	114
3	Velankanni	243	0	0	0	0	0	243
4	Vellappallam	0	0	0	0	0	0	0
5	Vilunthamvadi	25	0	0	0	0	0	25
<b>TALUK : NAGAPATTINAM</b>								
6	Akkarai Pettai	1,808	0	869	0	0	13	2,690
7	Ariyanattutheru	106	3	5	0	61	156	331
8	Kallar	184	0	47	2	0	0	233
9	Keechankuppam	319	0	21	7	341	95	783
10	Nagoorepattinachery	347	3	0	0	4	63	417
11	Nambiar Nagar	128	3	15	1	138	112	397
12	Samanthanpettai	142	0	0	0	0	3	145
<b>TALUK : SORKALI</b>								
13	Chavadi Kuppam	19	0	0	0	0	0	19
14	Chinnakottaimedu	10	0	2	0	2	0	14
15	Keelamoovar Karai	86	6	315	1	10	32	450
16	Kodiyampalayam	35	0	0	0	7	19	61
17	Koozhaiyar	86	0	3	0	0	5	94

TABLE 23. Contd.

Sl No.	Name of the Village	Marketing of fish	Making/ Repairing Net	Curing/ Processing	Peeling	Labourer	Others	Total
18	Kottaimedu	31	0	4	0	0	2	37
19	Madathukuppam	0	0	0	0	0	11	11
20	Madavamedu	26	0	8	0	11	3	48
21	Melamoovarkarai	11	1	125	0	2	2	141
22	Nayakkar Kuppam	16	0	0	0	0	2	18
23	Pazhayar	210	0	0	1	26	12	249
24	Poompuhar	173	34	0	0	37	31	275
25	Pudukuppam	3	0	0	0	1	9	13
26	Tharkas	0	0	36	105	184	142	467
27	Thirumullaivasal	235	0	4	1	0	6	246
28	Thoduvai	220	1	0	2	2	1	226
29	Vanagiri	115	0	25	0	8	19	167
<b>TALUK : THARANGAMBADI</b>								
30	Chandirapady	100	0	1	0	0	11	112
31	Chinnamedu	69	0	0	0	0	0	69
32	Chinnangudi	384	0	1	0	3	0	388
33	Chinnoorpettai	26	0	2	0	0	3	31
34	Kuttiandiyyur	39	0	0	0	0	1	40

TABLE 23. Contd.

SI No.	Name of the Village	Marketing of fish	Making/ Repairing Net	Curing/ Processing	Peeling	Labourer	Others	Total
35	Perumal Pettai	43	0	3	1	5	4	56
36	Pudupettai	72	0	0	0	0	10	82
37	Tharangambadi	143	0	0	0	0	0	143
38	Thazhampettai	22	0	3	0	0	0	25
39	Vellekkovil	8	0	1	0	0	0	9
<b>TALUK : VEDARANYAM</b>								
40	Annapettai	0	0	0	0	0	0	0
41	Arcottuthurai	895	0	2	1	0	3	901
42	Chinthamanikadu	148	0	0	0	0	0	148
43	Kallimedu	0	0	0	0	0	0	0
44	Kodiyakadu	0	0	0	0	0	0	0
45	Kodiyakkarai	21	0	0	0	35	145	201
46	Maniyantheevu	132	2	13	2	0	1	150
47	Naluvadapathy	1	0	0	0	0	0	1
48	Pannal(Chakkaranpettai)	11	0	0	0	0	0	11
49	Pushpavanam	169	0	0	0	0	0	169
50	Pushpavanam(Naluvadapathi)	7	0	0	0	0	0	7
51	Sembodai	0	0	0	0	0	0	0

TABLE 23. Contd.

Sl No.	Name of the Village	Marketing of fish	Making/ Repairing Net	Curing/ Processing	Peeling	Labourer	Others	Total
52	Seruthalaikkadu	32	0	0	0	0	0	32
53	Thamaraipulam	0	0	0	0	0	0	0
54	Vanamadevi	259	16	0	0	1	0	276
55	Vellapallam	22	0	0	0	0	0	22
56	Voimedu West	0	0	0	0	0	0	0
<b>NAGAPATTINAM TOTAL</b>		<b>7,295</b>	<b>76</b>	<b>1,507</b>	<b>124</b>	<b>894</b>	<b>941</b>	<b>10,837</b>
<b>DISTRICT : THIRUVARUR</b>								
<b>TALUK : MANNARGUDI</b>								
1	Karaithidal	8	12	11	0	0	0	31
<b>TALUK : THIRUTHURAIPONDI</b>								
2	Alangadu	22	11	26	0	0	2	61
3	Duraikkadu	1	4	131	10	3	0	149
4	Jambuvanodai	21	8	4	0	0	0	33
5	Karaiyankadu	0	0	0	0	0	0	0
6	Karpaganathar Kulam	0	0	0	0	0	0	0
7	Keezha Vadiyakkadu	11	0	0	0	0	0	11
8	Munankadu	0	0	1	0	0	0	1
9	Pettai	0	0	144	0	0	0	144



TABLE 23. Contd.

Sl No.	Name of the Village	Marketing of fish	Making/ Repairing Net	Curing/ Processing	Peeling	Labourer	Others	Total
10	Sengankadu	2	0	0	0	0	0	2
11	Thondiyakkadu	15	0	1	0	0	0	16
12	Uppur	23	1	6	0	0	3	33
13	Veeranveyal	9	3	0	0	0	19	31
<b>THIRUVARUR TOTAL</b>		<b>112</b>	<b>39</b>	<b>324</b>	<b>10</b>	<b>3</b>	<b>24</b>	<b>512</b>
<b>DISTRICT : THANJAVUR</b>								
<b>TALUK : PATTUKKOTTAI</b>								
1	Arumugakittangi Street	39	0	26	0	0	0	65
2	Chinnamanai	11	0	0	0	1	5	17
3	Eripurakkarai	48	0	1	0	0	0	49
4	Gandhinagar	54	0	0	0	0	0	54
5	Kallivayalthottam	4	0	1	0	4	0	9
6	Karaiyoor Street	50	0	0	0	0	0	50
7	Keezhathottam	116	0	0	0	0	0	116
8	Kollukadu	49	0	0	0	0	0	49
9	Mallipattinam	30	0	19	2	10	33	94
10	Manoracolony	7	0	0	0	0	5	12
11	Maravakkadu	22	5	123	0	4	0	154

TABLE 23. Contd.

SI No.	Name of the Village	Marketing of fish	Making/ Repairing Net	Curing/ Processing	Peeling	Labourer	Others	Total
12	Pillaiyarthidal	7	0	1	0	1	4	13
13	Pudupattinam	9	0	0	0	0	0	9
14	Thambikkottai	28	84	5	53	6	26	202
15	Tharagar Street	45	1	0	0	0	0	46
<b>TALUK : PERAVURANI</b>								
16	Adaikadevan	0	0	0	0	0	0	0
17	Ammanichathiram	0	0	0	0	0	0	0
18	Annanagarpuduthuru	17	0	0	0	0	0	17
19	Ganeshapuram	23	0	0	0	4	4	31
20	Kalumanguda	17	0	0	0	0	0	17
21	Karanguda	10	0	1	0	0	1	12
22	Manthiripattinam	6	0	0	0	0	0	6
23	Mettupalayam	3	0	0	0	0	0	3
24	Pudu Theru	1	0	0	0	0	0	1
25	Sambaipattinam	0	0	0	0	0	0	0
26	Sembiyanmadevipattinam	14	0	0	0	8	1	23
27	Senthalaipattinam	0	0	0	0	0	0	0
28	Sethubavachathram	51	0	0	0	2	2	55

TABLE 23. Contd.

SI No.	Name of the Village	Marketing of fish	Making/ Repairing Net	Curing/ Processing	Peeling	Labourer	Others	Total
29	Somanathanpattinam	3	0	0	0	0	0	3
30	Subbamal Chathiram	0	0	0	0	0	0	0
31	Vallavanapattinam	1	0	0	0	0	0	1
<b>THANJAVUR TOTAL</b>		<b>665</b>	<b>90</b>	<b>177</b>	<b>55</b>	<b>40</b>	<b>81</b>	<b>1,108</b>
<b>DISTRICT : PUDUKKOTTAI</b>								
<b>TALUK : AVUDAYARKOIL</b>								
1	Arashanagaripattinam	64	0	0	0	0	0	64
2	Enathi	0	0	0	0	0	0	0
3	Gopala Pattinam	114	0	0	0	0	0	114
4	Mimisal	0	0	0	0	0	0	0
5	Muttukuda	9	0	0	0	0	0	9
6	R.Pudupattinam	24	0	0	0	0	3	27
<b>TALUK : MANAMELKUDI</b>								
7	Alaganvayal	0	0	0	0	4	8	12
8	Ammapattinam	5	0	0	0	0	0	5
9	Anthonyarpuram	66	0	0	0	0	0	66
10	Athi Pattinam	0	0	0	0	0	0	0
11	Ayyampattinam	0	0	0	0	0	0	0

TABLE 23. Contd.

SI No.	Name of the Village	Marketing of fish	Making/ Repairing Net	Curing/ Processing	Peeling	Labourer	Others	Total
12	Chellanenthall	135	0	0	0	0	0	135
13	Embavayal	10	0	0	0	0	0	10
14	Jegathappattinam	3	0	0	0	0	0	3
15	Kandanivayal	2	0	0	0	0	0	2
16	Kattumavadi	33	0	0	0	6	0	39
17	Keezhakudiyiruppu	0	0	0	0	0	0	0
18	Kottaipattinam	20	9	2	0	63	1	95
19	Krishnajipattinam	0	0	0	0	0	0	0
20	Kumarappan Vayal	0	0	0	0	0	0	0
21	Melasthannam	0	0	0	0	0	0	0
22	Mumbalai	0	0	0	0	0	0	0
23	Muthanenthall	1	0	0	0	0	0	1
24	Palakkudi	0	0	0	0	0	0	0
25	Pattankadu	0	0	0	0	0	0	0
26	Ponnagaram	55	0	0	0	0	0	55
27	Prathabiramanpattinam	0	0	0	0	0	13	13
28	Pudukudi	14	0	0	0	8	0	22
29	Seetharamanpattinam	0	0	0	0	0	0	0

TABLE 23. Contd.

SI No.	Name of the Village	Marketing of fish	Making/ Repairing Net	Curing/ Processing	Peeling	Labourer	Others	Total
30	Thirumangalapattinam	0	0	0	0	0	0	0
31	Thulasiyar Pattinam	0	0	0	0	0	0	0
32	Vadakku Manamelkudi	0	0	0	0	0	0	0
33	Vadakkuammappattinam	26	0	0	0	0	0	26
<b>PUDUKKOTTAI TOTAL</b>		<b>581</b>	<b>9</b>	<b>2</b>	<b>0</b>	<b>81</b>	<b>25</b>	<b>698</b>
<b>DISTRICT : RAMANATHAPURAM</b>								
<b>TALUK : KADALADI</b>								
1	Adan Cherry	1	2	0	0	0	0	3
2	Adham Chery	9	6	0	0	0	0	15
3	Chinna Ervadi	75	80	0	0	0	0	155
4	Kalpar	6	16	0	0	0	0	22
5	Kamaraja Puram	0	0	0	0	10	5	15
6	Keezhamunthal	1	0	0	0	41	6	48
7	Manickam Nagar	6	0	0	5	63	23	97
8	Melamunthal	0	0	0	0	0	0	0
9	Meyyappan Valasai	1	6	0	0	0	0	7
10	Mookaiyur	5	0	0	0	0	0	5
11	Mottaikizhavan Valasai	12	11	0	0	0	0	23

TABLE 23. Contd.

SI No.	Name of the Village	Marketing of fish	Making/ Repairing Net	Curing/ Processing	Peeling	Labourer	Others	Total
12	Munthal Colony	0	0	0	0	24	0	24
13	Narippaiyur North	0	0	0	6	103	92	201
14	Narippaiyur South	0	0	0	0	17	1	18
15	Oppilan	0	0	0	0	1	0	1
16	Periyanayagipuram	0	0	0	1	4	0	5
17	Pichaimoopan Valasai	4	7	0	0	0	0	11
18	Pudukudiyiruppu	0	0	0	0	0	1	1
19	Rochma Nagar	2	0	0	0	8	1	11
20	Sadaimunian Valasai	21	68	1	0	0	0	90
21	T.Mariyur	0	0	0	0	0	0	0
22	Valinokkam	38	0	0	0	26	30	94
23	Vellapatti	2	0	2	0	0	0	4
24	Veppamarathupanai	0	0	0	0	2	1	3
<b>TALUK : RAMANATHAPURAM</b>								
25	Agasthiyarkottam	0	0	0	0	0	0	0
26	Akaida Valasai	0	0	0	0	0	2	2
27	Ammankoil Kudiyuruppu	0	0	0	0	0	0	0
28	Ananthapuram	0	0	0	0	0	0	0

TABLE 23. Contd.

SI No.	Name of the Village	Marketing of fish	Making/ Repairing Net	Curing/ Processing	Peeling	Labourer	Others	Total
29	Anchaneyapuram	0	2	0	0	1	0	3
30	Athangarai	7	0	0	6	0	11	24
31	Athiyaman	0	0	0	0	44	0	44
32	Bharathinagar	10	22	0	0	0	0	32
33	Chittankadu	0	0	1	0	0	0	1
34	Devipattinam (North)	1	0	0	0	0	0	1
35	Devipattinam(South)	8	0	0	0	0	0	8
36	Dhargavalasai	0	0	0	0	0	0	0
37	Edayar Valasai	1	4	0	0	9	0	14
38	Erumani	1	0	0	0	0	0	1
39	Five Acre	0	13	0	0	18	0	31
40	Ilangamani	0	0	0	0	0	0	0
41	Indhranagar	1	75	0	0	0	0	76
42	Iranian Valasai	0	0	0	0	0	0	0
43	Kal Kadu	0	0	0	0	0	0	0
44	Kalangiam Nagar	0	0	0	0	0	0	0
45	Kalimangundu	0	0	0	0	1	0	1
46	Kalkinattru Valasi	0	0	0	0	0	0	0

TABLE 23. Contd.

Sl No.	Name of the Village	Marketing of fish	Making/ Repairing Net	Curing/ Processing	Peeling	Labourer	Others	Total
47	Kannamunai	0	0	0	0	0	0	0
48	Karan	0	5	0	0	16	7	28
49	Karichangundu	0	0	0	0	0	0	0
50	Kattayan Valasai	0	0	0	0	0	0	0
51	Kattayanperan Valasai	2	0	0	0	0	0	2
52	Keezhakkurai	33	40	2	0	0	7	82
53	Kenikaravlasai	0	0	0	0	0	0	0
54	Kizhakkupudunagar	16	8	0	0	0	0	24
55	Kollan Thoppu	0	0	0	0	0	0	0
56	Krishnaapuram	0	0	0	0	0	0	0
57	Krishnapuram	0	2	0	0	1	0	3
58	Kumbaram(North)	2	0	0	0	5	83	90
59	Kumbaram(South)	0	0	0	0	23	0	23
60	Kunjar Valasai	0	11	0	0	1	3	15
61	Kuppachi Valasai	0	0	0	0	0	0	0
62	Kuppavalasai	0	0	1	0	0	0	1
63	Kuthukkal Valasai	0	0	0	0	0	8	8
64	Manangudi	0	0	0	0	0	0	0



TABLE 23. Contd.

SI No.	Name of the Village	Marketing of fish	Making/ Repairing Net	Curing/ Processing	Peeling	Labourer	Others	Total
65	Mandapam	12	0	2	2	14	6	36
66	Manghaleshwarinagar	28	28	3	0	1	4	64
67	Manthoppu	1	0	25	0	26	0	52
68	Maraykayar Pattinam	0	0	0	0	0	0	0
69	Marivalasai	0	0	0	0	0	1	1
70	Mayakulam	1	1	0	0	0	0	2
71	Meenavarkuppam	37	31	0	0	4	0	72
72	Mottayan Valasai	0	0	0	0	2	0	2
73	Mudiveeran Pattinam	14	0	0	0	0	0	14
74	Munaikkadu	0	0	0	0	0	0	0
75	Muthraiyaar Nagar	5	31	0	0	0	0	36
76	Muthupettai	71	97	25	2	105	0	300
77	Muthuregunathapuram	0	0	0	0	0	0	0
78	Nadumankadu	6	0	0	0	4	16	26
79	Naduvalasai	0	0	0	0	0	0	0
80	Nagachi	0	0	0	0	0	0	0
81	Nagachi Devar Nagar	0	0	0	0	0	0	0
82	Nagachiyurani	0	0	0	0	0	0	0

TABLE 23. Contd.

SI No.	Name of the Village	Marketing of fish	Making/ Repairing Net	Curing/ Processing	Peeling	Labourer	Others	Total
83	Nambiyavalasai	0	0	0	0	0	0	0
84	Nochiyurani	1	0	0	0	0	100	101
85	North Pudukudiyerppu	2	15	0	0	26	0	43
86	Pakkirippapallivasal	0	0	0	0	1	0	1
87	Palani Valasai	3	0	0	0	0	0	3
88	Palkulam	0	1	0	0	28	0	29
89	Pannaikarai	0	0	0	0	0	0	0
90	Pannattar Street	17	5	0	0	0	2	24
91	Pathanenthal	0	0	0	0	0	0	0
92	Periyapattiam	1	0	0	0	0	11	12
93	Pillai Madam	0	0	0	0	0	17	17
94	Prappanvalasai	2	0	0	0	0	0	2
95	Pudumadam	23	0	0	0	0	0	23
96	Puduvalasai Chathiram	0	0	0	0	0	0	0
97	Puthukudiyuruppu	0	0	0	0	0	16	16
98	Salai Thottam	0	0	0	0	0	0	0
99	Salai Valasai	0	0	0	0	0	0	0
100	Samathuvapuram	1	0	0	0	2	2	5

TABLE 23. Contd.

SI No.	Name of the Village	Marketing of fish	Making/ Repairing Net	Curing/ Processing	Peeling	Labourer	Others	Total
101	Sambai	0	0	0	0	0	0	0
102	Samy Thoppu	3	0	5	0	0	0	8
103	Sathakon Valasai	1	0	3	1	5	0	10
104	Seeniappadharga	6	0	0	0	1	0	7
105	Sethu Nagar	35	5	9	0	44	10	103
106	Sethukkarai	2	0	0	0	4	7	13
107	Settiyanai	0	0	0	0	0	0	0
108	Shanmugavel Pattinam	0	0	0	0	1	0	1
109	Sinnudaiyar Valasai	0	0	0	0	0	25	25
110	Sivakamipuram	0	0	0	0	0	0	0
111	Sogaiyan Thoppu	0	0	0	0	0	0	0
112	Sooran Kattu Valasai	0	0	0	0	0	0	0
113	Thalai Thoppu	2	0	0	0	0	0	2
114	Thevar Nagar	0	0	0	0	0	0	0
115	Thillai Nachiamman Kudieruppu	1	0	0	0	0	0	1
116	Thinaikulam	2	0	0	0	0	1	3
117	Thoppa Valasai	0	0	0	0	0	0	0
118	Thoppu Valasai	0	0	0	0	0	0	0

TABLE 23. Contd.

Sl No.	Name of the Village	Marketing of fish	Making/ Repairing Net	Curing/ Processing	Peeling	Labourer	Others	Total
119	Thuthivalasai	1	0	0	0	0	0	1
120	Usilankattuvalasai	0	1	0	0	0	0	1
121	Valayarvadi	15	5	0	0	41	9	70
122	Vattan Valasai	0	0	0	0	0	0	0
123	Vedalai	29	210	23	7	3	9	281
124	Velayuthapuram	5	0	6	0	0	0	11
125	Vellayan Valasai	0	3	0	0	0	1	4
<b>TALUK : RAMESWARAM</b>								
126	Akalmadam	4	0	11	0	3	1	19
127	Antonyar Puram	0	0	0	0	0	1	1
128	Ariyan Kundu	3	0	0	0	0	9	12
129	Cheran Kottai	42	33	0	5	44	3	127
130	Chinnappalam	8	129	29	11	1	0	178
131	Erakadu	0	0	0	0	0	4	4
132	Francis Nagar	4	0	0	0	0	0	4
133	Karaiyur	0	0	2	8	0	1	11
134	Kudieruppu	9	0	0	1	0	0	10
135	Kundugal	1	0	0	0	5	1	7

TABLE 23. Contd.

Sl No.	Name of the Village	Marketing of fish	Making/ Repairing Net	Curing/ Processing	Peeling	Labourer	Others	Total
136	Mangadu	1	0	0	0	0	23	24
137	Mugunthirayar Chathiram	10	0	1	0	9	0	20
138	Munthal Munai	0	0	0	0	0	0	0
139	Nalupanai	1	0	0	0	4	0	5
140	Natarajapuram	79	35	0	4	89	13	220
141	Olaikkuda	1	0	0	1	0	0	2
142	Pamban	2	0	1	0	0	7	10
143	Pillaikulam	1	0	0	0	0	0	1
144	Rama Krishna Puram	31	10	4	4	21	11	81
145	Rameswaram	33	1	77	316	354	42	823
146	Sambai	0	0	0	0	1	12	13
147	Savariar Nagar	0	0	0	0	0	0	0
148	Sudukattanpatti	0	0	0	0	0	0	0
149	Susaiappar Pattinam	0	0	0	0	0	0	0
150	Thangachimadam	1	0	0	0	0	1	2
151	Therkuvadi	112	203	207	3	75	22	622
152	Thoppukadu	0	0	0	1	0	0	1
153	Vadakadu	0	0	0	0	0	84	84

TABLE 23. Contd.

SI No.	Name of the Village	Marketing of fish	Making/ Repairing Net	Curing/ Processing	Peeling	Labourer	Others	Total
154	Vallathadi	0	1	0	0	0	0	1
155	Verkkodu	3	0	0	0	27	0	30
156	Victoria Nagar	6	0	0	0	0	0	6
157	Villundi	0	0	0	0	0	0	0
<b>TALUK : THIRUVADANAI</b>								
158	Kadaloor	0	0	0	0	0	0	0
159	Karangadu	42	0	0	0	0	0	42
160	Lanchiyadi	0	1	1	0	0	0	2
161	M.R.Pattinam	0	0	0	0	0	0	0
162	Manakudi	0	0	5	2	0	0	7
163	Moreppannai	1	0	4	0	0	0	5
164	Mullimunai	22	0	0	10	0	5	37
165	Nambuthalai	0	0	3	0	0	0	3
166	Narenthal	0	0	0	0	0	0	0
167	P.V.Pattinam	0	0	0	0	0	15	15
168	Passipattinam	4	0	2	9	1	9	25
169	Pudukadu	0	0	0	0	0	0	0
170	Puthukudi	0	0	0	43	1	1	45

TABLE 23. Contd.

Sl No.	Name of the Village	Marketing of fish	Making/ Repairing Net	Curing/ Processing	Peeling	Labourer	Others	Total
171	Puthupattinam	0	1	1	0	5	0	7
172	Sambai	0	0	1	0	0	0	1
173	Soliyakudi	0	0	0	0	0	0	0
174	S.P. Pattinam	0	0	0	0	0	3	3
175	Thamodharam Pattinam	0	0	0	0	0	3	3
176	Theerdhandathanam	3	0	0	0	0	0	3
177	Thirupalaikudi North	0	0	0	0	0	0	0
178	Thiruppalaikudi(South)	0	0	0	0	0	0	0
179	Thondi	0	3	0	0	0	125	128
180	V.S.Madam	0	0	0	0	0	0	0
<b>RAMANATHAPURAM TOTAL</b>		<b>1,016</b>	<b>1,228</b>	<b>457</b>	<b>448</b>	<b>1,370</b>	<b>914</b>	<b>5,433</b>
<b>DISTRICT : TUTICORIN</b>								
<b>TALUK : OTTAPIDARAM</b>								
1	Pattinamaruthur	0	0	0	0	0	0	0
2	Tharuvaikulam	0	4	0	2	31	4	41
3	Vellapatti	0	0	0	0	0	0	0
<b>TALUK : SATTANKULAM</b>								
4	Periyatalai	63	18	4	2	5	51	143

TABLE 23. Contd.

SI No.	Name of the Village	Marketing of fish	Making/ Repairing Net	Curing/ Processing	Peeling	Labourer	Others	Total
<b>TALUK : SREEVAIKUNDAM</b>								
5	Pazhayakayal	17	0	0	0	0	0	17
<b>TALUK : THIRUCHENDUR</b>								
6	Alanthalai	46	80	1	1	0	113	241
7	Amalinagar	43	0	0	1	1	47	92
8	Jeevanagar	0	0	0	0	0	1	1
9	Komputhurai	0	0	0	0	0	4	4
10	Kulasekara Patnam	13	32	0	1	1	51	98
11	Manapadu	33	2	16	0	9	29	89
12	Punnakayal	54	0	1	0	0	28	83
13	Singithurai	1	0	0	0	16	17	34
14	Veerapandia Pattinam	30	3	20	5	28	12	98
<b>TALUK : TUTICORIN</b>								
15	Alangarathatu	33	0	2	7	0	0	42
16	Ananda Nagar	20	1	27	0	0	0	48
17	Inico Nagar	9	1	7	26	2	5	50
18	Loorthambalpuram	0	0	0	0	0	0	0
19	Meenavar Colony	2	0	1	1	3	9	16



TABLE 23. Contd.

SI No.	Name of the Village	Marketing of fish	Making/ Repairing Net	Curing/ Processing	Peeling	Labourer	Others	Total
20	Mettupatti	0	0	0	0	0	0	0
21	Rajapalayam	6	0	0	1	0	0	7
22	Siluvaipatti	76	1	3	8	0	0	88
23	Talamuthunagar	66	1	6	5	0	0	78
24	Therespuram	0	0	0	2	0	0	2
25	Tuticorin FH	132	0	1	10	3	32	178
26	VOC Statue	0	0	0	0	0	0	0
<b>TALUK : VILATHIKULAM</b>								
27	Keezhavaipar	73	1	6	0	4	31	115
28	Periya Samypuram	26	0	0	0	0	20	46
29	Sippikulam	15	2	4	3	2	17	43
30	Vembar (South)	7	0	0	30	12	3	52
31	Vembar(North)	26	0	0	0	0	13	39
<b>TUTICORIN TOTAL</b>		<b>791</b>	<b>146</b>	<b>99</b>	<b>105</b>	<b>117</b>	<b>487</b>	<b>1,745</b>
<b>DISTRICT : TIRUNELVELI</b>								
<b>TALUK : RADHAPURAM</b>								
1	Idinthakarai	13	2	1	2	0	24	42
2	Kooduthalai	3	0	0	0	9	13	25

TABLE 23. Contd.

Sl No.	Name of the Village	Marketing of fish	Making/ Repairing Net	Curing/ Processing	Peeling	Labourer	Others	Total
3	Koottapannai	18	0	1	0	3	1	23
4	Koottapuli	30	1	2	1	29	57	120
5	Kuthenkuzhi	57	1	0	0	0	32	90
6	Ovari	9	0	5	0	21	39	74
7	Periyathalai	10	4	7	1	1	11	34
8	Perumanal	15	0	0	0	0	0	15
9	Thomaiyarpuram	1	0	1	0	0	0	2
<b>TIRUNELVELI TOTAL</b>		<b>156</b>	<b>8</b>	<b>17</b>	<b>4</b>	<b>63</b>	<b>177</b>	<b>425</b>
<b>DISTRICT : KANYAKUMARI</b>								
<b>TALUK : AGASTHISWARAM</b>								
1	Annainagar	15	0	0	0	0	0	15
2	Arokiapuram	36	0	0	0	0	6	42
3	Azhikkal	8	0	0	0	0	7	15
4	Chinnamuttom	10	6	1	2	1	15	35
5	Kanyakumari	51	1	0	0	4	96	152
6	Keezhamannakkudi	24	0	1	0	0	49	74
7	Kesavan Puthenthurai	8	0	0	0	0	17	25
8	Kovalam	39	0	46	2	15	114	216

TABLE 23. Contd.

SI No.	Name of the Village	Marketing of fish	Making/ Repairing Net	Curing/ Processing	Peeling	Labourer	Others	Total
9	Melamanakkudy	33	1	13	30	1	15	93
10	Pallam	57	0	0	0	0	1	58
11	Periyakaadu	19	2	56	0	1	16	94
12	Pillaithoppu-Melathurai	20	0	0	0	0	18	38
13	Pozhikkarai	5	0	0	0	5	14	24
14	Puthenthurai	13	0	0	0	0	0	13
15	Puthugramam	1	0	0	0	0	2	3
16	Rajakkamanglam Thurai	47	4	412	0	0	19	482
17	Siluvi Nagar	0	0	0	0	0	17	17
18	Vavathurai	0	0	0	0	0	30	30
<b>TALUK : KALKULAM</b>								
19	Chinnavalai	20	0	0	0	0	28	48
20	Colachel	45	0	0	0	1	3	49
21	Keezhakadiyapattinam	7	0	0	0	5	3	15
22	Keezhamuttom	34	7	1	1	15	17	75
23	Kodimunai	27	1	0	0	1	109	138
24	Kottilpadu	40	0	4	0	0	29	73
25	Kurumpannai	19	1	0	0	16	17	53

TABLE 23. Contd.

SI No.	Name of the Village	Marketing of fish	Making/ Repairing Net	Curing/ Processing	Peeling	Labourer	Others	Total
26	Mela Kadiyapatnam	34	0	0	0	24	81	139
27	Melamuttom	21	1	2	0	1	132	157
28	Periyavillai	143	0	0	0	0	19	162
29	Puthoor	79	1	0	0	2	11	93
30	Simoncolony	0	0	0	1	3	48	52
31	Vaniyakudi	51	0	0	0	3	15	69
<b>TALUK : VILAVANCODE</b>								
32	Enayam	84	1	0	0	0	39	124
33	Enayamchinnathurai	10	0	0	0	0	0	10
34	Enayamputhenthurai	1	0	2	0	0	84	87
35	Eraviputhenthurai	35	0	0	3	0	45	83
36	Eraymanthurai	60	0	0	1	0	89	150
37	Ezhudesam Chinnathurai	20	1	0	0	0	6	27
38	Keezhamidalam	36	0	0	0	0	0	36
39	Kurumpannai	28	0	0	0	1	0	29
40	Marthandahnthurai	81	27	2	3	0	14	127
41	Melmidalam	118	0	1	24	6	44	193
42	Mullurthurai	9	0	0	0	0	7	16

TABLE 23. Contd.

SI No.	Name of the Village	Marketing of fish	Making/ Repairing Net	Curing/ Processing	Peeling	Labourer	Others	Total
43	Neerodi	127	42	1	1	4	167	342
44	Poothurai	148	1	0	0	0	199	348
45	Ramanthurai	10	0	3	0	0	11	24
46	Thothoor	19	1	1	0	3	3	27
47	Vallavilai	237	331	16	68	25	87	764
<b>KANYAKUMARI TOTAL</b>		<b>1,929</b>	<b>429</b>	<b>562</b>	<b>136</b>	<b>137</b>	<b>1,743</b>	<b>4,936</b>
<b>GRAND TOTAL</b>		<b>31,019</b>	<b>2,276</b>	<b>5,490</b>	<b>1,427</b>	<b>3,030</b>	<b>5,990</b>	<b>49,232</b>

**TABLE 24. OCCUPATIONAL STATUS AND MEMBERSHIP IN CO-OPERATIVES**

SI No.	Name of the Village	Occupational Status				No. of members in		
		Fishing	Allied Activities		Other than fishing			
			Men	Women		Total	Fisheries co-operatives	Other co-operatives
DISTRICT : THIRUVALLUR								
TALUK : AMBATTUR								
1	Ennore Kuppam	277	144	34	178	61	199	113
2	Kasivisalatchipuram	162	14	59	73	53	205	90
3	Kasiviswanatharkoilkuppam	638	45	248	293	163	625	216
4	Kathivakkam Chinnakuppam	205	19	26	45	3	190	57
5	Kathivakkam Periya Kuppam	289	55	35	90	16	277	67
6	Kattu Kuppam	477	131	80	211	111	534	262
7	Lakshmipuram	153	10	63	73	0	127	80
8	Mugathuvarakuppam	357	68	82	150	113	273	273
9	Nallathanneerodaikuppam	350	23	133	156	0	321	249
10	Nettu Kuppam	825	116	106	222	105	708	79
11	Ondikuppam	178	18	86	104	32	315	64
12	Palagaitthotti Kuppam	120	20	38	58	47	247	2
13	Periyakasikoil Kuppam	588	89	113	202	91	756	159
14	Thazhankuppam	1,047	88	247	335	457	1,335	582
15	Thiruchinnakuppam	1,261	88	400	488	7	1,175	695
16	Thiruvattiur Kuppam	780	24	379	403	186	1,422	0

TABLE 24. Contd.

SI No.	Name of the Village	Occupational Status				No. of members in		
		Fishing	Allied Activites		Other than fishing			
			Men	Women		Total	Fisheries co-operatives	Other co-operatives
TALUK : PONNERI								
17	Arangamkuppam	721	36	92	128	3	964	359
18	Ernavoor Kupam	237	35	52	87	51	173	65
19	Koonan Kuppam	777	10	294	304	14	779	618
20	Indira Gandhi Kuppam	121	1	26	27	1	157	54
21	Kamarajanagar Kattupallikuppam	150	4	73	77	0	198	89
22	Karimanal Kuppam	79	0	10	10	0	121	35
23	Korai Kuppam	139	0	27	27	1	239	126
24	Light House Kuppam	293	2	56	58	2	493	229
25	Light House Nadu Kuppam	140	4	38	42	0	202	93
26	Pasiyavaram	128	11	27	38	7	193	60
27	Sathankuppam	494	23	108	131	11	563	169
28	Sembassi Palli Kuppam	319	2	36	38	6	495	279
29	Thirumalai Nagar	425	88	81	169	32	616	276
30	Varivan Kuppam	491	18	202	220	11	290	208
THIRUVALLUR TOTAL		12,221	1,186	3,251	4,437	1,584	14,192	5,648

TABLE 24. Contd.

SI No.	Name of the Village	Occupational Status					No. of members in	
		Fishing	Allied Activities		Other than fishing			
			Men	Women		Total	Fisheries co-operatives	Other co-operatives
DISTRICT : CHENNAI								
TALUK : CHENNAI								
1	A.J.Colony	652	10	56	66	208	448	0
2	Anna Nagar	451	45	92	137	1	453	0
3	Ashoknagar	68	61	19	80	1	239	0
4	Attapalayam	363	49	150	199	43	498	2
5	Ayothi Kuppam	1,637	74	700	774	2	1,431	4
6	Bentleman Garden	192	0	5	5	1	199	0
7	Bhavani Kuppam	125	154	41	195	0	97	0
8	C.G.Colony	753	218	88	306	145	766	295
9	G.M.Pettai	145	60	63	123	1	298	0
10	Jeevarathinam Nagar	453	145	31	176	2	753	295
11	Kasimanagar	286	171	47	218	10	443	107
12	Kasipuram 'A' Block	425	49	113	162	25	513	135
13	Kasipuram 'B' Block	860	163	104	267	62	914	338
14	Kasithottam	484	242	40	282	139	613	0
15	Mattankuppam(North)	546	460	141	601	120	477	1
16	Nagoorar Thottam	399	64	120	184	48	326	215



TABLE 24. Contd.

SI No.	Name of the Village	Occupational Status				No. of members in	
		Fishing	Allied Activities		Other than fishing	Fisheries co-operatives	Other co-operatives
			Men	Women			
17	Nambikkai Nagar	178	134	11	145	115	124
18	Nochikuppam	1,104	1,077	146	1,223	861	789
19	Olcott Kuppam	160	79	82	161	106	0
20	Panaimarathottu	752	53	147	200	1,068	0
21	Poondithangammal Colony	602	94	251	345	594	320
22	Poongavanam Kuppam	233	16	15	31	156	124
23	Power Kuppam	274	48	50	98	292	199
24	Pudukamaraj Nagar	396	65	24	89	569	0
25	Puthumanai Kuppam	324	22	101	123	382	192
26	Royapuram	456	48	62	110	555	0
27	Singaravelar Nagar	767	75	348	423	799	430
28	Thedeer Nagar Pallavan Nagar	535	92	125	217	393	286
29	Thiruvannmiyur Kuppam	455	352	149	501	488	449
30	Uroorkuppam	229	109	140	249	164	0
31	Vinayagapuram	375	0	92	92	275	13
32	Y.M.C.A.Kuppam	326	96	38	134	314	239
<b>TALUK : MYLAPORE</b>							
33	Dooming Kuppam	119	192	16	208	101	1

TABLE 24. Contd.

SI No.	Name of the Village	Occupational Status				No. of members in		
		Fishing	Allied Activities		Other than fishing			
			Men	Women		Total	Fisheries co-operatives	Other co-operatives
34	Mullimanagar	411	800	19	819	0	194	1
35	Nadukuppam	470	167	117	284	15	490	202
36	Nochinagar	150	221	79	300	0	124	0
37	Odaikuppam(Odaima Nagar)	374	358	173	531	17	489	2
38	Selvaraj Gramam	466	311	85	396	6	147	0
39	Srinivasapuram	588	987	123	1,110	2	416	1
TALUK : ROYAPURAM								
40	Muthamizh Nagar	162	83	21	104	64	341	0
TALUK : TONDIARPET								
41	V.O.C.Nagar	135	109	7	116	66	243	0
TALUK : TRIPLICANE								
42	Appayachettiyar	592	144	464	608	24	312	1
43	Mattankuppam(South)	336	270	221	491	24	260	0
CHENNAI TOTAL		18,808	7,967	4,916	12,883	1,551	18,716	4,765
DISTRICT : KANCHIPURAM								
TALUK : CHENGALPATTU								
1	Egatturkarikattukuppam	203	0	15	15	9	407	194
2	Kanathur Reddy Kuppam	374	65	56	121	0	356	342

TABLE 24. Contd.

SI No.	Name of the Village	Occupational Status					No. of members in	
		Fishing	Allied Activities		Other than fishing	Total	Fisheries co-operatives	Other co-operatives
			Men	Women				
3	Suleri Kattu Kuppam	210	196	84	0	280	335	42
<b>TALUK : CHEYYUR</b>								
4	Alambarai Kuppam North	204	9	184	0	193	315	197
5	Alambarai South	147	3	124	4	127	148	140
6	Ali Kuppam	205	0	225	0	225	196	167
7	Angalaman Kuppam	101	20	90	0	110	136	88
8	Kadalore Peria Kuppam	252	7	271	0	278	429	109
9	Kadapakkam Kuppam	161	0	186	0	186	191	184
10	Mudhaliyar Kuppam	217	4	72	0	76	180	0
11	Panayur Chinna Kuppam	89	0	107	0	107	116	106
12	Panayur Peria Kuppam	221	3	254	0	257	302	253
13	Paramankeri Kuppam	170	11	248	0	259	262	252
14	Pazhanadu Kuppam	109	1	105	0	106	151	91
15	Pudunadu Kuppam	71	3	85	0	88	130	70
16	Villamburkuppam	14	0	8	0	8	15	15
<b>TALUK : ELATHOOR</b>								
17	Perunthuraikuppam	111	1	120	0	121	114	109

TABLE 24. Contd.

SI No.	Name of the Village	Occupational Status					No. of members in	
		Fishing	Allied Activities		Other than fishing			
			Men	Women		Total	Fisheries co-operatives	Other co-operatives
TALUK : MADHURANTHAGAM								
18	Cuddalore Chinna Kuppam	169	5	69	74	0	155	301
TALUK : TAMBARAM								
19	Chinna Neelankarai Kuppam	356	275	137	412	53	699	293
20	Chinnandi Kuppam	117	129	117	246	41	175	150
21	Injampakkam Kuppam	116	134	70	204	37	230	141
22	Kottivakkam Kuppam	144	178	390	568	208	485	314
23	Nainar Kuppam	250	250	250	500	0	302	242
24	Palavakkam Kuppam	93	0	42	42	55	184	86
25	Panaiyur Kuppam	281	257	306	563	0	286	247
26	Peria Neelankarai Kuppam	174	174	90	264	2	257	139
TALUK : THIRUKAZHUKUNRAM								
27	Devaneri Kuppam	174	100	69	169	0	213	279
28	Kokilamedu Kuppam	121	0	96	96	2	200	202
29	Mamallapuram Kuppam	238	4	65	69	0	350	336
30	Pudupattinam Kuppam	346	61	317	378	7	581	63
31	Sadras Kuppam (North)	176	11	94	105	23	245	314
32	Sadras Kuppam(South)	192	40	99	139	40	254	422

TABLE 24. Contd.

SI No.	Name of the Village	Occupational Status				No. of members in		
		Fishing	Allied Activities		Other than fishing	Fisheries co-operatives	Other co-operatives	
			Men	Women				
33	Umari Kuppam	217	6	132	138	25	360	415
34	Uyyali Kuppam	314	37	169	206	10	496	0
35	Venburushamkuppam	86	1	48	49	3	86	107
<b>TALUK : THIRUPPORUR</b>								
36	Kovalam Kuppam	278	77	227	304	0	376	355
37	Nemmeli Kuppam	77	61	43	104	0	66	111
38	Patti Pulam	166	157	112	269	0	163	302
39	Pudhiya Ediyur Kuppam	42	5	23	28	0	60	62
40	Pudhu Kalpakkam	223	1	40	41	0	325	399
41	Salavankuppam	13	0	7	7	0	20	16
42	Semmencheri Kuppam	253	1	47	48	0	346	424
<b>KANCHIPURAM TOTAL</b>		<b>7,475</b>	<b>2,287</b>	<b>5,293</b>	<b>7,580</b>	<b>519</b>	<b>10,697</b>	<b>8,079</b>
<b>DISTRICT : VILLUPURAM</b>								
<b>TALUK : TINDIVANAM</b>								
1	Anichan Kuppam	301	6	170	176	0	602	299
2	Anumandaikuppam	374	48	326	374	15	769	367
3	Chetti Nagar Kuppam	393	0	96	96	1	814	794
4	Ekkayar Kuppam	361	6	282	288	3	966	410

TABLE 24. Contd.

SI No.	Name of the Village	Occupational Status				No. of members in		
		Fishing	Allied Activities		Other than fishing			
			Men	Women		Total	Fisheries co-operatives	Other co-operatives
5	Kaipani Kuppam	216	9	70	79	0	206	145
6	Komuttichavadi Kuppam	224	25	93	118	0	338	327
7	Koonimedu Kuppam	375	0	265	265	69	602	510
8	Mandavai Pudu Kuppam	145	0	70	70	0	261	240
9	Mudaliar Kuppam	240	0	58	58	0	480	240
10	Muthukadu Azhakan Kuppam	144	1	20	21	0	126	139
11	Nochikuppam	183	2	33	35	0	352	352
12	Pudu Kuppam	63	0	9	9	0	126	63
13	Vasavan Kuppam	217	24	30	54	10	217	180
TALUK : VANUR								
14	Bommayar Palayam Kuppam	301	28	137	165	0	288	208
15	Chinna Mudaliyar Chavadi Kuppam	369	42	150	192	0	369	306
16	Nadu Kuppam	220	17	9	26	15	275	137
17	Pillaichavadykuppam	126	1	97	98	16	162	141
18	Sothanaikuppam	110	0	3	3	0	112	111
19	Thanthirayan Kuppam	73	13	40	53	0	74	86
VILLUPURAM TOTAL		4,435	222	1,958	2,180	129	7,139	5,055

TABLE 24. Contd.

SI No.	Name of the Village	Occupational Status				No. of members in		
		Fishing	Allied Activities		Other than fishing			
			Men	Women		Total	Fisheries co-operatives	Other co-operatives
DISTRICT : CUDDALORE								
TALUK : CHIDAMBARAM								
1	Chinna Vaikal	37	68	88	156	0	84	59
2	Chinnor North	198	1	69	70	0	339	225
3	Chinnor South	318	12	77	89	0	526	284
4	Indranagar	136	23	38	61	0	244	122
5	Kalaingar Nagar Killai	346	173	274	447	0	231	45
6	Kannagi Nagar	0	5	8	13	0	6	5
7	Killai	381	282	401	683	1	681	305
8	Koozhaiyar	107	4	38	42	0	98	112
9	Kumara Pettai	175	133	269	402	2	269	1
10	M.G.R Nagar Killai	458	108	297	405	0	198	50
11	M.G.R.Thittu	179	9	56	65	0	271	200
12	Madavappallam	63	53	110	163	0	109	0
13	Mudasa! Odai	215	231	505	736	3	385	232
14	Muzhukkuthurai	163	0	68	68	0	294	82
15	Nadumudasa! Odai	40	34	81	115	0	62	30
16	Parangi Pettai	196	20	60	80	0	230	76

TABLE 24. Contd.

SI No.	Name of the Village	Occupational Status				No. of members in	
		Fishing	Allied Activities		Other than fishing	Fisheries co-operatives	Other co-operatives
			Men	Women	Total		
17	Pillumedu	24	56	41	97	110	78
18	Pudhukuppam	383	58	102	160	578	248
19	Pudupettai	615	13	201	214	808	278
20	Samiyar Pettai	722	643	160	803	1,175	2
21	Thandavarayan Cholaganpettai	239	1	69	70	199	150
22	Vadakku Mudasal Odai	111	110	249	359	232	106
23	Velingarayanpettai	163	135	205	340	177	0
<b>TALUK : CUDDALORE</b>							
24	Akkairaikori	367	224	149	373	1,022	109
25	Annappanpettai	229	176	265	441	416	0
26	Ayyam Pettai	161	131	80	211	317	116
27	Chitirai Pettai	305	2	298	300	288	244
28	Cuddalore Port	917	428	254	682	1,448	790
29	Devanampattinam	1,499	9	852	861	2,579	0
30	Kinjam Pettai	294	331	314	645	615	256
31	Malumiyarpettai	56	57	67	124	117	62
32	Maniyar Pettai	106	85	39	124	164	61
33	Nallavadu	167	158	180	338	331	54



TABLE 24. Contd.

SI No.	Name of the Village	Occupational Status				No. of members in	
		Fishing	Allied Activities		Other than fishing		
			Men	Women		Total	Fisheries co-operatives
34	Nanjalingam Pettai	102	0	32	32	111	84
35	Nayakkar Pettai	67	2	38	40	76	66
36	Periyakuppam	383	374	158	532	603	333
37	Pettodai	183	177	112	289	363	161
38	Rajapettai	431	438	154	592	721	294
39	Reddiyar Pettai	236	231	92	323	436	9
40	Sangolikkuppam	55	38	95	133	98	43
41	Singara Thoppu	897	31	317	348	2,081	4
42	Sonankuppam	954	21	341	362	1,786	59
43	Sothikuppam	516	390	177	567	531	563
44	Suba Uppalavadi	54	56	22	78	54	55
45	Thaikkalthondidurai	190	151	173	324	299	72
46	Thammanam Pettai	198	10	75	85	195	190
47	Thazhanguda	450	462	370	832	476	380
CUDDALORE TOTAL		14,086	6,154	8,120	14,274	22,433	6,695
DISTRICT : NAGAPATTINAM							
TALUK : KILVELUR							
1	Kameswaram	154	16	50	66	340	1

TABLE 24. Contd.

SI No.	Name of the Village	Occupational Status					No. of members in	
		Fishing	Allied Activities		Other than fishing			
			Men	Women		Total	Fisheries co-operatives	Other co-operatives
2	Seruthur	655	300	114	414	2	1,240	52
3	Velankanni	48	278	243	521	1	560	65
4	Vellappallam	16	1	0	1	0	16	0
5	Vilunthamvadi	184	1	25	26	0	279	0
TALUK : NAGAPATTINAM								
6	Akkarai Pettai	2,976	68	2,690	2,758	10	5,439	2,122
7	Ariyanattuitheru	963	1,804	331	2,135	469	2,066	853
8	Kallar	270	0	233	233	0	486	165
9	Keechankuppam	1,343	181	783	964	66	2,602	871
10	Nagoorepattinachery	1,022	605	417	1,022	44	2,097	0
11	Nambiar Nagar	1,298	2,593	397	2,990	149	2,545	1,050
12	Samanthanpettai	496	251	145	396	2	922	0
TALUK : SIRKALI								
13	Chavadi Kuppam	116	19	19	38	0	288	0
14	Chinnakottaimedu	38	21	14	35	0	107	0
15	Keelamoovar Karai	517	370	450	820	4	408	0
16	Kodiyampalayam	281	141	61	202	0	424	1
17	Koozhaiyar	259	11	94	105	7	444	4

TABLE 24. Contd.

SI No.	Name of the Village	Occupational Status				No. of members in	
		Fishing	Allied Activites		Other than fishing		
			Men	Women		Total	Fisheries co-operatives
18	Kottaimedu	169	31	37	68	310	0
19	Madathukuppam	226	1	11	12	244	181
20	Madavamedu	192	158	48	206	408	0
21	Melamoovarkarai	144	131	141	272	122	0
22	Nayakkar Kuppam	381	8	18	26	367	247
23	Pazhayar	1,041	430	249	679	1,630	1
24	Poompuhar	975	32	275	307	1,388	273
25	Pudukuppam	182	13	13	26	182	166
26	Tharkas	0	508	467	975	226	8
27	Thirumullaivasal	579	41	246	287	1,020	12
28	Thoduva	560	28	226	254	823	0
29	Vanagiri	890	81	167	248	903	9
TALUK : THARANGAMBADI							
30	Chandirapady	408	3	112	115	686	0
31	Chinnamedu	198	0	69	69	378	164
32	Chinnangudi	662	91	388	479	1,272	466
33	Chinnoorpettai	69	0	31	31	66	0
34	Kuttiandiyur	438	11	40	51	460	0

TABLE 24. Contd.

SI No.	Name of the Village	Occupational Status					No. of members in	
		Fishing	Allied Activities		Other than fishing			
			Men	Women		Total	Fisheries co-operatives	Other co-operatives
35	Perumal Pettai	294	14	56	70	2	489	1
36	Pudupettai	301	33	82	115	11	459	1
37	Tharangambadi	1,242	25	143	168	14	1,259	0
38	Thazhampettai	172	0	25	25	0	223	0
39	Vellekkovil	127	2	9	11	0	126	0
TALUK : VEDARANYAM								
40	Annapettai	235	0	0	0	293	277	0
41	Arcottuthurai	942	8	901	909	0	1,705	0
42	Chinthamanikadu	150	0	148	148	0	272	0
43	Kallimedu	6	0	0	0	0	6	0
44	Kodiyakadu	474	0	0	0	0	516	0
45	Kodiyakkarai	0	604	201	805	166	455	1
46	Maniyantheevu	229	4	150	154	0	296	45
47	Naluvadapathy	318	6	1	7	0	323	0
48	Pannal(Chakkaranpettai)	119	0	11	11	0	219	0
49	Pushpavanam	182	1	169	170	0	314	0
50	Pushpavanam(Naluvadapathi)	114	1	7	8	0	123	0
51	Sembodai	98	0	0	0	0	101	0

TABLE 24. Contd.

SI No.	Name of the Village	Occupational Status				No. of members in	
		Fishing	Allied Activities		Other than fishing	Fisheries co-operatives	Other co-operatives
			Men	Women	Total		
52	Seruthalaikkadu	274	0	32	32	0	464
53	Thamaraipulam	48	2	0	2	0	52
54	Vanamadevi	16	228	276	504	0	587
55	Vellapallam	354	4	22	26	1	618
56	Voimedu West	96	0	0	0	0	96
<b>NAGAPATTINAM TOTAL</b>		<b>23,541</b>	<b>9,159</b>	<b>10,837</b>	<b>19,996</b>	<b>1,388</b>	<b>39,728</b>
<b>6,761</b>							
<b>DISTRICT : THIRUVARUR</b>							
<b>TALUK : MANNARGUDI</b>							
1	Karaitidal	51	1	31	32	0	81
<b>TALUK : THIRUTHURAIPONDUR</b>							
2	Alangadu	95	1	61	62	38	147
3	Duraikkadu	499	48	149	197	0	405
4	Jambuvananodai	350	5	33	38	27	321
5	Karaiyankadu	51	1	0	1	0	45
6	Karpaganathar Kulam	277	1	0	1	0	256
7	Keezha Vadiyakkadu	548	2	11	13	0	522
8	Munankadu	194	4	1	5	35	179
9	Pettai	318	16	144	160	0	305

TABLE 24. Contd.

SI No.	Name of the Village	Occupational Status					No. of members in	
		Fishing	Allied Activities		Other than fishing			
			Men	Women		Total	Fisheries co-operatives	Other co-operatives
10	Sengankadu	491	2	2	4	37	416	0
11	Thondiyakkadu	437	1	16	17	29	371	194
12	Uppur	90	2	33	35	26	121	0
13	Veeranveyal	139	28	31	59	90	151	0
THIRUVARUR TOTAL		3,540	112	512	624	282	3,320	283
DISTRICT : THANJAVUR								
TALUK : PATTUKKOTTAI								
1	Arumugakittangi Street	78	0	65	65	0	110	0
2	Chinnamanai	194	187	17	204	0	171	0
3	Eripurakkarai	475	14	49	63	0	399	0
4	Gandhinagar	242	0	54	54	7	215	0
5	Kallivayalthottam	795	527	9	536	0	610	11
6	Karaiyoor Street	577	32	50	82	0	1,135	0
7	Keezhathottam	606	10	116	126	0	351	0
8	Kollukadu	193	38	49	87	1	147	19
9	Mallipattinam	519	388	94	482	3	434	2
10	Manoracolony	91	110	12	122	0	80	0
11	Maravakkadu	503	81	154	235	0	446	0

TABLE 24. Contd.

SI No.	Name of the Village	Occupational Status				No. of members in	
		Fishing	Allied Activities		Other than fishing	Fisheries co-operatives	Other co-operatives
			Men	Women			
12	Pillaiyarthidal	113	124	13	137	1	101
13	Pudupattinam	472	81	9	90	0	240
14	Thambikkottai	324	0	202	202	2	300
15	Tharagar Street	505	0	46	46	0	104
<b>TALUK : PERAVURANI</b>							
16	Adaikadevan	167	1	0	1	50	102
17	Ammanichathiram	87	0	0	0	0	0
18	Annanagarpudutheru	117	6	17	23	0	126
19	Ganeshapuram	159	34	31	65	32	191
20	Kalumanguda	142	72	17	89	2	135
21	Karanguda	91	20	12	32	5	86
22	Manthiripattinam	100	7	6	13	0	99
23	Mettupalayam	49	0	3	3	0	9
24	Pudu Theru	31	30	1	31	6	24
25	Sambaipattinam	161	0	0	0	0	159
26	Sembiyanmadevipattinam	61	12	23	35	0	72
27	Senthalaipattinam	589	0	0	0	0	581
28	Sethubavachathram	325	251	55	306	0	324

TABLE 24. Contd.

SI No.	Name of the Village	Occupational Status				No. of members in	
		Fishing	Allied Activities		Other than fishing	Fisheries co-operatives	Other co-operatives
			Men	Women	Total		
29	Somanathanpattinam	51	1	3	4	0	62
30	Subbamal Chathiram	46	0	0	0	0	29
31	Vallavanapattinam	75	0	1	1	0	138
<b>THANJAVUR TOTAL</b>		<b>7,938</b>	<b>2,026</b>	<b>1,108</b>	<b>3,134</b>	<b>109</b>	<b>6,980</b>
<b>DISTRICT : PUDUKKOTTAI</b>							
<b>TALUK : AVUDAYARKOIL</b>							
1	Arashanagaripattinam	252	344	64	408	5	156
2	Enathi	168	165	0	165	0	146
3	Gopala Pattinam	520	789	114	903	0	415
4	Mimisal	112	112	0	112	0	95
5	Muttukuda	450	426	9	435	0	378
6	R.Pudupattinam	694	653	27	680	0	649
<b>TALUK : MANAMELKUDI</b>							
7	Alaganvayal	83	25	12	37	0	97
8	Ammapattinam	55	55	5	60	0	56
9	Anthonyarpuram	165	95	66	161	0	339
10	Athi Pattinam	25	25	0	25	0	25
11	Ayyampattinam	102	102	0	102	0	102



TABLE 24. Contd.

SI No.	Name of the Village	Occupational Status					No. of members in	
		Fishing	Allied Activities		Other than fishing	Fisheries co-operatives		
			Men	Women			Total	
12	Chellanenthal	1,554	1,362	135	1,497	0	1,383	28
13	Embavayal	228	209	10	219	0	211	0
14	Jegathappattinam	15	15	3	18	0	15	0
15	Kandanivayal	33	23	2	25	0	63	0
16	Kattumavadi	98	20	39	59	0	165	0
17	Keezhakudiyiruppu	79	79	0	79	0	79	0
18	Kottaipattinam	867	352	95	447	26	960	27
19	Krishnajipattinam	222	0	0	0	25	223	0
20	Kumarappan Vayal	150	67	0	67	0	132	0
21	Melasthannam	61	36	0	36	0	61	0
22	Mumbalai	13	13	0	13	0	13	0
23	Muthanenthal	106	103	1	104	0	99	0
24	Palakkudi	116	60	0	60	0	114	0
25	Pattankadu	63	63	0	63	0	63	0
26	Ponnagaram	307	246	55	301	0	358	0
27	Prathabiramanpattinam	146	13	13	26	0	171	0
28	Pudukudi	565	25	22	47	1	548	5
29	Seetharamanpattinam	40	40	0	40	0	40	0

TABLE 24. Contd.

SI No.	Name of the Village	Occupational Status					No. of members in	
		Fishing	Allied Activities		Other than fishing			
			Men	Women		Total	Fisheries co-operatives	Other co-operatives
30	Thirumangalapattinam	55	0	0	0	55	0	
31	Thulasiyar Pattinam	25	25	0	25	25	0	
32	Vadakku Manamelkudi	75	75	0	75	75	0	
33	Vadakkuummapattinam	226	211	26	237	218	0	
PUDUKKOTTAI TOTAL		7,670	5,828	698	6,526	7,529	62	
DISTRICT : RAMANATHAPURAM								
TALUK : KADALADI								
1	Adan Cherry	13	57	3	60	10	29	
2	Adham Chery	29	29	15	44	59	11	
3	Chinna Ervadi	295	532	155	687	923	235	
4	Kalpar	25	32	22	54	54	12	
5	Kamaraja Puram	103	81	15	96	80	40	
6	Keezhamunthal	311	11	48	59	544	314	
7	Manickam Nagar	110	43	97	140	94	92	
8	Melamunthal	54	0	0	0	21	47	
9	Meyyappan Valasai	7	33	7	40	10	25	
10	Mookaiyur	134	118	5	123	336	142	
11	Mottaikizhavan Valasai	32	55	23	78	89	0	

TABLE 24. Contd.

SI No.	Name of the Village	Occupational Status					No. of members in	
		Fishing	Allied Activities		Other than fishing			
			Men	Women		Total	Fisheries co-operatives	Other co-operatives
12	Munthal Colony	51	0	24	24	1	98	46
13	Narippaiyur North	195	112	201	313	32	139	104
14	Narippaiyur South	744	68	18	86	62	676	327
15	Oppilan	30	0	1	1	0	14	3
16	Periyanayagipuram	153	7	5	12	6	109	86
17	Pichaimoopan Valasai	33	22	11	33	1	57	13
18	Pudukudiyiruppu	475	14	1	15	16	344	344
19	Rochma Nagar	262	92	11	103	35	297	243
20	Sadaimunian Valasai	99	121	90	211	0	285	99
21	T.Mariyur	57	9	0	9	2	5	47
22	Valinokkam	265	1,266	94	1,360	78	1,240	323
23	Vellapatti	300	2	4	6	0	166	106
24	Veppamarathupanai	166	39	3	42	29	136	135
TALUK : RAMANATHAPURAM								
25	Agasthiyarkottam	122	100	0	100	21	100	74
26	Akaida Valasai	98	0	2	2	1	66	0
27	Ammankoil Kudiyuruppu	75	0	0	0	0	46	0
28	Ananthapuram	104	0	0	0	2	80	0

TABLE 24. Contd.

SI No.	Name of the Village	Occupational Status					No. of members in	
		Fishing	Allied Activities		Other than fishing			
			Men	Women		Total	Fisheries co-operatives	Other co-operatives
29	Anchaneyapuram	65	0	3	3	0	65	48
30	Athangarai	613	89	24	113	104	528	0
31	Athiyaman	41	12	44	56	1	83	0
32	Bharathinagar	78	92	32	124	4	211	49
33	Chittankadu	51	1	1	2	0	33	0
34	Devipattinam (North)	202	0	1	1	0	206	3
35	Devipattinam(South)	663	3	8	11	0	746	2
36	Dhargavalasai	306	0	0	0	0	306	0
37	Edayar Valasai	81	7	14	21	5	115	0
38	Erumani	274	0	1	1	0	275	0
39	Five Acre	30	2	31	33	0	40	12
40	Ilangamani	11	0	0	0	0	9	7
41	Indhranagar	111	0	76	76	0	158	39
42	Iranian Valasai	175	0	0	0	0	111	0
43	Kal Kadu	36	1	0	1	0	46	0
44	Kalangiam Nagar	88	13	0	13	0	162	4
45	Kalimangundu	152	0	1	1	0	174	122
46	Kalkinatra Valasi	200	0	0	0	5	125	0

TABLE 24. Contd.

SI No.	Name of the Village	Occupational Status					No. of members in	
		Fishing	Allied Activities		Other than fishing			
			Men	Women		Total	Fisheries co-operatives	Other co-operatives
47	Kannamunai	25	0	0	0	0	24	0
48	Karan	27	4	28	32	0	24	17
49	Karichangundu	15	0	0	0	0	11	11
50	Kattayan Valasai	98	0	0	0	2	90	73
51	Kattayanperan Valasai	59	0	2	2	0	53	46
52	Keezhakkarai	193	498	82	580	112	633	167
53	Kenikaravlasai	75	0	0	0	0	74	0
54	Kizhakkupudunagar	31	39	24	63	3	91	17
55	Kollan Thoppu	24	24	0	24	0	26	0
56	Krishnaapuram	25	0	0	0	7	33	11
57	Krishnapuram	34	54	3	57	2	43	52
58	Kumbaram(North)	83	15	90	105	0	35	77
59	Kumbaram(South)	27	2	23	25	0	22	22
60	Kunjar Valasai	139	12	15	27	1	95	0
61	Kuppachi Valasai	48	0	0	0	0	60	0
62	Kuppavalasai	21	21	1	22	0	43	0
63	Kuthukkal Valasai	58	10	8	18	0	57	0
64	Manangudi	26	26	0	26	0	15	0

TABLE 24. Contd.

SI No.	Name of the Village	Occupational Status					No. of members in	
		Fishing	Allied Activities		Other than fishing			
			Men	Women		Total	Fisheries co-operatives	Other co-operatives
65	Mandapam	1,715	1,166	36	1,202	38	2,561	167
66	Manghaleshwarinagar	42	155	64	219	12	291	8
67	Manthoppu	167	106	52	158	0	65	25
68	Maraykayar Pattinam	150	1	0	1	2	40	0
69	Marivalasai	51	16	1	17	0	80	0
70	Mayakulam	3	15	2	17	9	22	4
71	Meenavarkuppam	89	100	72	172	1	231	70
72	Mottayan Valasai	76	0	2	2	0	33	27
73	Mudiveeran Pattinam	200	8	14	22	6	200	0
74	Munaikkadu	130	0	0	0	0	169	0
75	Muthraiyaar Nagar	97	0	36	36	0	142	66
76	Muthupettai	186	296	300	596	0	318	162
77	Muthuregunathapuram	117	0	0	0	0	109	0
78	Nadumankadu	37	6	26	32	0	35	0
79	Naduvalasai	25	0	0	0	0	25	0
80	Nagachi	75	0	0	0	0	33	0
81	Nagachi Devar Nagar	199	1	0	1	1	114	0
82	Nagachiyurani	120	120	0	120	15	58	82

TABLE 24. Contd.

SI No.	Name of the Village	Occupational Status				No. of members in	
		Fishing	Allied Activities		Other than fishing	Fisheries co-operatives	Other co-operatives
			Men	Women	Total		
83	Nambiyavalasai	50	0	0	0	50	0
84	Nochiyurani	130	0	101	101	120	91
85	North Pudukudiyerppu	47	10	43	53	75	34
86	Pakkirippapallivasal	84	0	1	1	94	66
87	Palani Valasai	176	0	3	3	173	0
88	Palkulam	37	10	29	39	63	0
89	Pannaikarai	18	0	0	0	7	0
90	Pannattar Street	64	101	24	125	166	29
91	Pathanenthai	101	0	0	0	51	0
92	Periyapattiam	1,330	16	12	28	521	528
93	Pillai Madam	96	4	17	21	82	0
94	Prappanvalasai	98	0	2	2	100	0
95	Pudumadam	739	153	23	176	181	0
96	Puduvalasai Chathiram	28	32	0	32	55	0
97	Puthukudiyuruppu	123	3	16	19	115	0
98	Salai Thottam	27	27	0	27	17	0
99	Salai Valasai	66	66	0	66	37	47
100	Samathuvapuram	24	1	5	6	26	0

TABLE 24. Contd.

SI No.	Name of the Village	Occupational Status				No. of members in	
		Fishing	Allied Activities		Other than fishing	Fisheries co-operatives	Other co-operatives
			Men	Women	Total		
101	Sambai	102	0	0	0	101	3
102	Samy Thoppu	41	10	8	18	58	0
103	Sathakon Valasai	114	114	10	124	91	75
104	Seeniappadharga	234	12	7	19	302	0
105	Sethu Nagar	97	22	103	125	160	84
106	Sethukkarai	76	14	13	27	52	57
107	Settiyanai	141	5	0	5	133	0
108	Shanmugavel Pattinam	76	2	1	3	81	46
109	Sinnudaiyar Valasai	80	80	25	105	74	71
110	Sivakamipuram	71	0	0	0	44	45
111	Sogaiyan Thoppu	64	0	0	0	57	0
112	Sooran Kattu Valasai	57	57	0	57	27	0
113	Thalai Thoppu	123	125	2	127	147	0
114	Thevar Nagar	25	0	0	0	25	0
115	Thillai Nachiamman Kudieruppu	30	1	1	2	26	0
116	Thinaikulam	123	68	3	71	132	0
117	Thoppa Valasai	50	0	0	0	50	0
118	Thoppu Valasai	128	0	0	0	214	0



TABLE 24. Contd.

SI No.	Name of the Village	Occupational Status					No. of members in	
		Fishing	Allied Activites		Other than fishing	Fisheries co-operatives		
			Men	Women			Total	
119	Thuthivalasai	236	211	1	212	0	113	159
120	Usilankattuvalasai	105	0	1	1	0	105	1
121	Valayarvadi	294	16	70	86	9	362	30
122	Vattan Valasai	225	0	0	0	0	237	0
123	Vedalai	546	116	281	397	10	496	112
124	Velayuthapuram	87	3	11	14	0	145	0
125	Vellayan Valasai	22	15	4	19	0	19	0
TALUK : RAMESWARAM								
126	Akkalmadam	726	25	19	44	0	1,206	0
127	Antonyar Puram	128	9	1	10	2	312	194
128	Ariyan Kundu	183	18	12	30	2	376	0
129	Cheran Kottai	226	56	127	183	0	352	61
130	Chinnappalam	314	1	178	179	0	284	223
131	Erakadu	251	1	4	5	0	436	0
132	Francis Nagar	364	35	4	39	0	706	0
133	Karaiyur	711	34	11	45	0	1,231	0
134	Kudieruppu	187	7	10	17	2	288	30
135	Kundugal	284	12	7	19	0	420	0

TABLE 24. Contd.

SI No.	Name of the Village	Occupational Status					No. of members in	
		Fishing	Allied Activities		Other than fishing			
			Men	Women		Total	Fisheries co-operatives	Other co-operatives
136	Mangadu	164	1	24	25	6	258	0
137	Mugunthirayar Chathiram	33	7	20	27	0	32	14
138	Munthal Munai	67	0	0	0	0	61	41
139	Nalupanai	138	0	5	5	0	227	0
140	Natarajapuram	600	97	220	317	14	675	323
141	Olaikkuda	321	6	2	8	6	466	28
142	Pamban	336	135	10	145	0	780	0
143	Pillaikulam	15	0	1	1	1	20	0
144	Rama Krishna Puram	262	18	81	99	6	245	109
145	Rameswaram	1,823	1,702	823	2,525	257	4,179	2,244
146	Sambai	223	0	13	13	2	369	0
147	Savariar Nagar	117	17	0	17	0	239	0
148	Sudukattanpatti	81	106	0	106	0	287	0
149	Susaiappan Pattinam	805	24	0	24	0	1,866	1,053
150	Thangachimadam	299	0	2	2	0	607	412
151	Therkuvadi	749	19	622	641	11	1,079	44
152	Thoppukadu	212	0	1	1	0	187	136
153	Vadakadu	132	0	84	84	1	186	0

TABLE 24. Contd.

SI No.	Name of the Village	Occupational Status				No. of members in	
		Fishing	Allied Activities		Other than fishing	Fisheries co-operatives	Other co-operatives
			Men	Women	Total		
154	Vallathadi	398	0	1	1	748	0
155	Verkkodu	398	47	30	77	719	0
156	Victoria Nagar	709	21	6	27	1,405	561
157	Villundi	92	138	0	138	367	278
<b>TALUK : THIRUVADANAI</b>							
158	Kadaloor	57	0	0	0	53	0
159	Karangadu	550	90	42	132	851	304
160	Lanchiyadi	192	0	2	2	168	10
161	M.R.Pattinam	30	0	0	0	20	11
162	Manakudi	0	198	7	205	152	7
163	Moreppannai	1,455	0	5	5	1,427	220
164	Mulimunai	829	29	37	66	1,038	375
165	Nambuthalai	1,078	4	3	7	1,003	770
166	Narenthal	94	0	0	0	123	86
167	P.V.Pattinam	111	11	15	26	138	136
168	Passipattinam	710	169	25	194	1,040	725
169	Pudukadu	153	0	0	0	139	0
170	Puthukudi	390	104	45	149	490	0

TABLE 24. Contd.

SI No.	Name of the Village	Occupational Status					No. of members in	
		Fishing	Allied Activities		Other than fishing			
			Men	Women		Total	Fisheries co-operatives	Other co-operatives
171	Puthupattinam	228	2	7	9	3	237	166
172	Sambai	115	26	1	27	4	132	0
173	Soliyakudi	160	11	0	11	0	152	0
174	S.P. Pattinam	73	2	3	5	8	72	0
175	Thamodharam Pattinam	171	1	3	4	2	251	170
176	Theerdhandathanam	66	0	3	3	0	71	41
177	Thirupalaikudi North	1,162	0	0	0	0	1,378	293
178	Thiruppalaikudi(South)	971	0	0	0	0	882	209
179	Thondi	435	151	128	279	0	578	0
180	V.S.Madam	123	7	0	7	0	122	0
RAMANATHAPURAM TOTAL		38,892	10,393	5,433	15,826	1,350	51,740	15,039
DISTRICT : TUTICORIN								
TALUK : OTTAPIDARAM								
1	Pattinamaruthur	229	0	0	0	0	153	127
2	Tharuvaikulam	1,733	12	41	53	0	1,324	896
3	Vellapatti	389	0	0	0	0	240	228
TALUK : SATTANKULAM								
4	Periyatalai	1,238	164	143	307	57	1,236	909

TABLE 24. Contd.

SI No.	Name of the Village	Occupational Status					No. of members in	
		Fishing	Allied Activites		Other than fishing			
			Men	Women		Total	Fisheries co-operatives	Other co-operatives
TALUK : SREEVAIKUNDAM								
5	Pazhayakayal	246	15	17	32	1	135	192
TALUK : THIRUCHENDUR								
6	Alanthalai	535	87	241	328	289	145	433
7	Amalinagar	588	60	92	152	90	587	290
8	Jeevanagar	67	0	1	1	2	64	4
9	Komputhurai	194	3	4	7	0	177	174
10	Kulasekara Patnam	192	16	98	114	32	163	170
11	Manapadu	1,270	186	89	275	80	1,547	27
12	Punnakayal	1,505	173	83	256	134	1,473	1,144
13	Singithurai	477	9	34	43	11	390	367
14	Veerapandia Pattinam	410	302	98	400	276	492	411
TALUK : TUTICORIN								
15	Alangarathatu	304	258	42	300	0	240	168
16	Ananda Nagar	337	76	48	124	0	289	278
17	Inico Nagar	262	39	50	89	4	53	186
18	Loorthambalpuram	348	6	0	6	0	320	9
19	Meenavar Colony	267	9	16	25	0	154	161

TABLE 24. Contd.

SI No.	Name of the Village	Occupational Status					No. of members in	
		Fishing	Allied Activities		Other than fishing			
			Men	Women		Total	Fisheries co-operatives	Other co-operatives
20	Mettupatti	437	14	0	14	0	418	13
21	Rajapalayam	112	23	7	30	0	101	102
22	Siluvaipatti	442	91	88	179	0	277	181
23	Talamuthunagar	474	205	78	283	0	257	260
24	Therespuram	2,688	167	2	169	22	1,824	474
25	Tuticorin FH	3,941	452	178	630	40	3,461	1,916
26	VOC Statue	57	2	0	2	0	56	39
TALUK : VILATHIKULAM								
27	Keezhavaipar	660	388	115	503	13	640	402
28	Periya Samypuram	409	25	46	71	14	406	215
29	Sippikulam	198	90	43	133	27	218	167
30	Vembar (South)	1,129	407	52	459	6	1,101	720
31	Vembar(North)	475	175	39	214	2	475	300
TUTICORIN TOTAL		21,613	3,454	1,745	5,199	1,100	18,416	10,963
DISTRICT : TIRUNELVELI								
TALUK : RADHAPURAM								
1	Idinthakarai	1,047	31	42	73	467	37	632
2	Kooduthalai	272	26	25	51	15	285	197

TABLE 24. Contd.

SI No.	Name of the Village	Occupational Status				No. of members in		
		Fishing	Allied Activities		Other than fishing			
			Men	Women		Total	Fisheries co-operatives	Other co-operatives
3	Koottapannai	291	43	23	66	20	249	285
4	Koottapuli	663	156	120	276	22	313	53
5	Kuthenkuzhi	938	44	90	134	1	688	545
6	Ovari	1,072	472	74	546	37	1,081	1,306
7	Periyathalai	152	11	34	45	7	122	113
8	Perumanal	223	15	15	30	49	189	319
9	Thomaiyarpuram	102	0	2	2	1	0	56
TIRUNELVELI TOTAL		4,760	798	425	1,223	619	2,964	3,506
DISTRICT : KANYAKUMARI								
TALUK : AGASTHISWARAM								
1	Annainagar	294	31	15	46	29	288	204
2	Arokiapuram	832	66	42	108	53	573	596
3	Azhikkal	616	34	15	49	2	610	324
4	Chinnamuttom	636	265	35	300	3	493	562
5	Kanyakumari	2,383	60	152	212	48	2,012	255
6	Keezhamannakkudi	509	68	74	142	129	466	533
7	Kesavan Puthenthurai	614	3	25	28	51	458	0
8	Kovalam	1,086	723	216	939	41	1,041	28

TABLE 24. Contd.

SI No.	Name of the Village	Occupational Status				No. of members in	
		Fishing	Allied Activities		Other than fishing		
			Men	Women		Total	Fisheries co-operatives
9	Melamanakkudy	1,334	83	93	176	1,087	1
10	Pallam	625	54	58	112	631	454
11	Periyakaadu	290	13	94	107	240	135
12	Pillaithoppu-Melathurai	292	68	38	106	233	79
13	Pozhikkarai	334	173	24	197	276	35
14	Puthenthurai	383	20	13	33	237	3
15	Puthugramam	199	211	3	214	25	120
16	Rajakkamanglam Thurai	1,124	632	482	1,114	1,072	6
17	Siluvi Nagar	69	57	17	74	0	51
18	Vavathurai	288	193	30	223	2	222
TALUK : KALKULAM							
19	Chinnavalai	356	37	48	85	572	0
20	Colachel	2,382	202	49	251	2,907	500
21	Keezhakadiyapattinam	783	25	15	40	736	625
22	Keezhamuttom	901	186	75	261	961	248
23	Kodimunai	1,648	14	138	152	1,574	2
24	Kottilpadu	809	32	73	105	895	40
25	Kurumpannai	920	160	53	213	1,026	531



TABLE 24. Contd.

SI No.	Name of the Village	Occupational Status				No. of members in	
		Fishing	Allied Activities		Other than fishing	Fisheries co-operatives	Other co-operatives
			Men	Women	Total		
26	Mela Kadiyapatnam	965	77	139	216	11	988
27	Melamuttom	1,031	46	157	203	94	1,437
28	Periyavillai	460	29	162	191	4	530
29	Puthoor	694	16	93	109	6	846
30	Simoncolony	518	37	52	89	50	968
31	Vaniyakudi	1,145	87	69	156	8	1,042
<b>TALUK : VILAVANCODE</b>							
32	Enayam	1,406	34	124	158	82	1,231
33	Enayamchinnathurai	402	0	10	10	29	334
34	Enayamputhenthurai	1,426	225	87	312	98	306
35	Eraviputhenthurai	1,019	92	83	175	93	1,132
36	Eraymanthurai	674	34	150	184	231	807
37	Ezhudesam Chinnathurai	1,546	11	27	38	363	1,188
38	Keezhamidalam	485	11	36	47	0	446
39	Kurumpannai	1,129	10	29	39	3	1,275
40	Marthandahnthurai	1,289	128	127	255	356	1,020
41	Melmidalam	555	24	193	217	98	944
42	Mullurthurai	500	541	16	557	1	592

TABLE 24. Contd.

SI No.	Name of the Village	Occupational Status				No. of members in	
		Fishing	Allied Activities		Other than fishing	Fisheries co-operatives	Other co-operatives
			Men	Women	Total		
43	Neerodi	1,634	212	342	554	1,500	0
44	Poothurai	1,238	76	348	424	1,160	938
45	Ramanthurai	779	76	24	100	625	465
46	Thothoor	1,589	384	27	411	1,226	958
47	Vallavillai	1,738	131	764	895	1,416	149
<b>KANYAKUMARI TOTAL</b>		<b>41,929</b>	<b>5,691</b>	<b>4,936</b>	<b>10,627</b>	<b>39,428</b>	<b>13,597</b>
<b>GRAND TOTAL</b>		<b>206,908</b>	<b>55,277</b>	<b>49,232</b>	<b>104,509</b>	<b>243,282</b>	<b>80,488</b>

TABLE 25. RELIGION AND COMMUNITY (NO. OF FAMILIES)

Sl No.	Name of the Village	Religion			Total Households	Community (SC/ST)
		Hinduism	Islam	Christianity		
DISTRICT : THIRUVALLUR						
TALUK : AMBATTUR						
1	Ennore Kuppam	227	0	0	227	0
2	Kasivisalatchipuram	98	0	2	100	0
3	Kasiviswanatharkoilkuppam	343	0	77	420	1
4	Kathivakkam Chinnakuppam	192	0	0	192	0
5	Kathivakkam Periya Kuppam	224	2	4	230	0
6	Kattu Kuppam	415	5	0	420	0
7	Lakshmipuram	145	0	0	145	0
8	Mugathuvarakuppam	348	0	2	350	0
9	Nallathanneerodaikuppam	312	0	0	312	0
10	Nettu Kuppam	736	0	4	740	0
11	Ondikuppam	137	0	0	137	0
12	Palagaithotti Kuppam	132	0	1	133	0
13	Periyakasikoil Kuppam	498	1	1	500	0
14	Thazhankuppam	700	0	0	700	25
15	Thiruchinnakuppam	1,012	0	1	1,013	0
16	Thiruvattiyur Kuppam	771	0	0	771	0

TABLE 25. Contd.

SI No.	Name of the Village	Religion			Community (SC/ST)	
		Hinduism	Islam	Christianity		Total Households
TALUK : PONNERI						
17	Arangamkuppam	545	0	0	545	0
18	Ernavoor Kupam	142	0	0	142	0
19	Koonan Kuppam	425	0	0	425	0
20	Indira Gandhi Kuppam	93	0	0	93	0
21	Kamarajanagar Kattupallikuppam	96	1	0	97	0
22	Karimanal Kuppam	79	0	0	79	79
23	Korai Kuppam	113	8	0	121	0
24	Light House Kuppam	259	0	0	259	220
25	Light House Nadu Kuppam	103	0	0	103	0
26	Pasiyavaram	109	0	0	109	0
27	Sathankuppam	413	2	0	415	0
28	Sembassi Palli Kuppam	239	36	0	275	0
29	Thirumalai Nagar	352	0	0	352	0
30	Varivan Kuppam	225	0	0	225	38
THIRUVALLUR TOTAL		9,483	55	92	9,630	363

TABLE 25. Contd.

Sl No.	Name of the Village	Religion			Community (SC/ST)	
		Hinduism	Islam	Christianity		Total Households
DISTRICT : CHENNAI						
TALUK : CHENNAI						
1	A.J.Colony	545	27	62	634	28
2	Anna Nagar	425	9	21	455	18
3	Ashoknagar	145	0	2	147	5
4	Attapalayam	465	0	5	470	2
5	Ayothi Kuppam	1,153	0	1	1,154	0
6	Bentleman Garden	94	10	91	195	35
7	Bhavani Kuppam	123	0	2	125	0
8	C.G.Colony	753	6	71	830	30
9	G.M.Pettai	199	4	20	223	135
10	Jeevarathinam Nagar	437	0	10	447	1
11	Kasimanagar	296	9	55	360	6
12	Kasipuram 'A' Block	368	0	10	378	0
13	Kasipuram 'B' Block	720	11	73	804	8
14	Kasithottam	256	32	358	646	38
15	Mattankuppam(North)	525	0	0	525	0
16	Nagoorar Thottam	338	12	12	362	22

TABLE 25. Contd.

SI No.	Name of the Village	Religion			Community (SC/ST)
		Hinduism	Islam	Christianity	Total Households
17	Nambikkai Nagar	42	0	133	175
18	Nochikuppam	1,120	0	1	1,121
19	Olcott Kuppam	158	0	0	158
20	Panaimarathotty	769	0	6	775
21	Poondithangammal Colony	517	1	7	525
22	Poongavanam Kuppam	179	1	4	184
23	Power Kuppam	199	0	1	200
24	Pudukamaraj Nagar	344	16	52	412
25	Puthumanai Kuppam	263	0	2	265
26	Royapuram	492	0	3	495
27	Singaravelar Nagar	752	3	16	771
28	Thedeer Nagar Pallavan Nagar	461	8	38	507
29	Thiruvannmiyur Kuppam	453	0	0	453
30	Uroorkuppam	216	0	0	216
31	Vinayagapuram	353	8	14	375
32	Y.M.C.A.Kuppam	299	0	24	323
<b>TALUK : MYLAPORE</b>					
33	Dooming Kuppam	8	0	156	164
					0

TABLE 25. Contd.

SI No.	Name of the Village	Religion			Community (SC/ST)	
		Hinduism	Islam	Christianity		Total Households
34	Mullimanagar	424	0	1	425	0
35	Nadukuppam	475	0	0	475	0
36	Nochinagar	168	0	0	168	24
37	Odaikuppam(Odaima Nagar)	378	0	0	378	0
38	Selvaraj Gramam	10	0	503	513	513
39	Srinivasapuram	594	0	6	600	0
TALUK : ROYAPURAM						
40	Muthamizh Nagar	244	11	3	258	13
TALUK : TONDIARPET						
41	V.O.C.Nagar	243	0	0	243	0
TALUK : TRIPLICANE						
42	Appayachettiayar	550	0	0	550	0
43	Mattankuppam(South)	325	0	0	325	0
CHENNAI TOTAL		16,878	168	1,763	18,809	1,126
DISTRICT : KANCHIPURAM						
TALUK : CHENGALPATTU						
1	Egatturkarikattukuppam	212	0	0	212	0
2	Kanathur Reddy Kuppam	350	0	0	350	0

TABLE 25. Contd.

Sl No.	Name of the Village	Religion			Community (SC/ST)
		Hinduism	Islam	Christianity	Total Households
3	Suleri Kattu Kuppam	169	0	0	169
<b>TALUK : CHEYYUR</b>					
4	Alambarai Kuppam North	200	0	0	200
5	Alambarai South	145	0	0	145
6	Ali Kuppam	225	0	0	225
7	Angalaman Kuppam	115	0	0	115
8	Kadalore Peria Kuppam	260	0	0	260
9	Kadapakkam Kuppam	200	0	0	200
10	Mudhaliyar Kuppam	248	0	0	248
11	Panayur Chinna Kuppam	107	0	0	107
12	Panayur Peria Kuppam	255	0	0	255
13	Paramankeri Kuppam	261	0	0	261
14	Pazhanadu Kuppam	129	0	0	129
15	Pudunadu Kuppam	87	0	0	87
16	Villamburkuppam	15	0	0	15
<b>TALUK : ELATHOOR</b>					
17	Perunthuraikuppam	125	0	0	125



TABLE 25. Contd.

SI No.	Name of the Village	Religion			Community (SC/ST)	
		Hinduism	Islam	Christianity		Total Households
TALUK : MADHURANTHAGAM						
18	Cuddalore Chinna Kuppam	155	0	0	155	0
TALUK : TAMBARAM						
19	Chinna Neelankarai Kuppam	362	0	0	362	0
20	Chinnandi Kuppam	150	0	0	150	0
21	Injampakkam Kuppam	139	0	0	139	0
22	Kottivakkam Kuppam	358	0	0	358	0
23	Nainar Kuppam	250	0	0	250	0
24	Palavakkam Kuppam	100	0	0	100	0
25	Panaiyur Kuppam	306	0	0	306	0
26	Peria Neelankarai Kuppam	174	0	0	174	0
TALUK : THIRUKAZHUKUNRAM						
27	Devaneri Kuppam	156	0	0	156	0
28	Kokilamedu Kuppam	100	0	0	100	0
29	Mamallapuram Kuppam	149	0	0	149	0
30	Pudupattinam Kuppam	348	0	0	348	0
31	Sadras Kuppam (North)	169	1	0	170	0
32	Sadras Kuppam(South)	220	4	1	225	5

TABLE 25. Contd.

SI No.	Name of the Village	Religion			Community (SC/ST)
		Hinduism	Islam	Christianity	Total Households
33	Umari Kuppam	233	0	0	233
34	Uyyali Kuppam	282	0	0	282
35	Venburushamkuppam	72	0	0	72
<b>TALUK : THIRUPPORUR</b>					
36	Kovalam Kuppam	300	0	0	300
37	Nemmeli Kuppam	50	0	0	50
38	Patti Pulam	120	0	0	120
39	Pudhiya Ediyur Kuppam	49	0	0	49
40	Pudhu Kalpakkam	165	0	0	165
41	Salavankuppam	14	0	0	14
42	Semmencheri Kuppam	193	0	0	193
<b>KANCHIPURAM TOTAL</b>		<b>7,717</b>	<b>5</b>	<b>1</b>	<b>7,723</b>
<b>DISTRICT : VILLUPURAM</b>					
<b>TALUK : TINDIVANAM</b>					
1	Anichan Kuppam	300	0	0	300
2	Anumandaikuppam	375	0	0	375
3	Chetti Nagar Kuppam	340	0	1	341
4	Ekkayar Kuppam	396	0	0	396
					<b>5</b>

TABLE 25. Contd.

Sl No.	Name of the Village	Religion			Community (SC/ST)
		Hinduism	Islam	Christianity	Total Households
5	Kaipani Kuppam	249	0	0	249
6	Komuttichavadi Kuppam	204	0	0	204
7	Koonimedu Kuppam	379	0	0	379
8	Mandavai Pudu Kuppam	110	0	0	110
9	Mudaliar Kuppam	240	0	0	240
10	Muthukadu Azhakan Kuppam	147	0	0	147
11	Nochikuppam	164	0	0	164
12	Pudu Kuppam	63	0	0	63
13	Vasavan Kuppam	240	0	0	240
<b>TALUK : VANUR</b>					
14	Bommayar Palayam Kuppam	294	0	0	294
15	Chinna Mudaliyar Chavadi Kuppam	345	0	0	345
16	Nadu Kuppam	240	0	0	240
17	Pillaichavadykuppam	138	0	0	138
18	Sothanaikuppam	112	0	0	112
19	Thanthirayan Kuppam	78	0	1	79
<b>VILLUPURAM TOTAL</b>		<b>4,414</b>	<b>0</b>	<b>2</b>	<b>4,416</b>

TABLE 25. Contd.

Sl No.	Name of the Village	Religion			Community (SC/ST)	
		Hinduism	Islam	Christianity		Total Households
DISTRICT : CUDDALORE						
TALUK : CHIDAMBARAM						
1	Chinna Vaikal	62	0	0	62	0
2	Chinnor North	174	4	0	178	0
3	Chinnor South	269	3	0	272	0
4	Indranagar	150	0	0	150	0
5	Kalaingar Nagar Killai	166	0	0	166	166
6	Kannagi Nagar	5	0	0	5	0
7	Killai	425	0	0	425	0
8	Koozhaiyar	88	0	0	88	0
9	Kumara Pettai	158	0	0	158	0
10	M.G.R Nagar Killai	214	0	0	214	214
11	M.G.R.Thittu	175	0	0	175	0
12	Madavappallam	64	0	0	64	0
13	Mudasal Odai	206	0	0	206	0
14	Muzhukkuthurai	163	0	0	163	0
15	Nadumudasal Odai	30	0	0	30	0
16	Parangi Pettai	194	0	0	194	0

TABLE 25. Contd.

Sl No.	Name of the Village	Religion			Community (SC/ST)
		Hinduism	Islam	Christianity	Total Households
17	Pillumedu	86	0	0	86
18	Pudhukuppam	348	0	0	348
19	Pudupettai	441	0	0	441
20	Samiyar Pettai	587	2	0	589
21	Thandavarayan Cholanpettai	206	0	0	206
22	Vadakku Mudasal Odai	104	0	0	104
23	Velingarayanpettai	144	0	0	144
<b>TALUK : CUDDALORE</b>					
24	Akkairaikori	500	0	0	500
25	Annappanpettai	200	0	0	200
26	Ayyam Pettai	150	0	0	150
27	Chitirai Pettai	262	0	0	262
28	Cuddalore Port	1,027	58	15	1,100
29	Devanampattinam	1,060	0	0	1,060
30	Kinjam Pettai	314	0	0	314
31	Malumiyarpettai	68	0	0	68
32	Maniyar Pettai	100	0	0	100
33	Nallavadu	148	0	2	150

TABLE 25. Contd.

Sl No.	Name of the Village	Religion			Community (SC/ST)	
		Hinduism	Islam	Christianity		Total Households
34	Nanjalingam Pettai	102	3	0	105	0
35	Nayakkar Pettai	72	0	0	72	0
36	Periyakuppam	371	0	0	371	0
37	Pettodai	175	0	0	175	0
38	Rajapettai	336	0	0	336	0
39	Reddiyar Pettai	210	0	0	210	0
40	Sangolikuppam	51	0	0	51	0
41	Singara Thoppu	1,041	0	0	1,041	28
42	Sonankuppam	790	0	8	798	1
43	Sothikuppam	400	0	0	400	0
44	Suba Uppalavadi	57	0	0	57	0
45	Thaikkalthondidurai	220	2	0	222	0
46	Thammanam Pettai	206	0	0	206	0
47	Thazhanguda	424	0	0	424	0
CUDDALORE TOTAL		12,743	72	25	12,840	559
DISTRICT : NAGAPATTINAM						
TALUK : KILVELUR						
1	Kameswaram	175	0	0	175	0

TABLE 25. Contd.

SI No.	Name of the Village	Religion			Community (SC/ST)
		Hinduism	Islam	Christianity	Total Households
2	Seruthur	625	0	0	625
3	Velankanni	175	0	150	325
4	Velappallam	16	0	0	16
5	Vilunthamvadi	158	0	0	158
<b>TALUK : NAGAPATTINAM</b>					
6	Akkarai Pettai	1,800	0	0	1,800
7	Ariyanattutheru	892	13	283	1,188
8	Kallar	173	0	0	173
9	Keechankuppam	1,271	0	0	1,271
10	Nagoorepattinachery	1,140	0	0	1,140
11	Nambiar Nagar	1,268	0	1	1,269
12	Samanthanpettai	409	0	0	409
<b>TALUK : SIRKALI</b>					
13	Chavadi Kuppam	150	0	0	150
14	Chinnakottaimedu	63	0	0	63
15	Keelamoovar Karai	425	0	0	425
16	Kodiyampalayam	308	0	0	308
17	Koozhaiyar	229	0	0	229

TABLE 25. Contd.

SI No.	Name of the Village	Religion			Community (SC/ST)
		Hinduism	Islam	Christianity	Total Households
18	Kottaimedu	154	0	0	154
19	Madathukuppam	200	0	0	200
20	Madavamedu	241	0	0	241
21	Melamoovarkarai	122	0	0	122
22	Nayakkar Kuppam	278	0	0	278
23	Pazhayar	1,056	0	0	1,056
24	Poompuhar	882	0	0	882
25	Pudukuppam	175	0	0	175
26	Tharkas	473	0	0	473
27	Thirumullaivasal	589	0	0	589
28	Thoduvai	550	0	0	550
29	Vanagiri	891	0	0	891
<b>TALUK : THARANGAMBADI</b>					
30	Chandirapady	307	0	0	307
31	Chinnamedu	144	0	0	144
32	Chinnangudi	540	0	0	540
33	Chinnoorpettai	59	0	0	59
34	Kuttiandiyur	282	0	2	284



TABLE 25. Contd.

Sl No.	Name of the Village	Religion			Community (SC/ST)
		Hinduism	Islam	Christianity	Total Households
35	Perumal Pettai	296	0	0	296
36	Pudupettai	293	0	0	293
37	Tharangambadi	1,015	0	0	1,015
38	Thazhampettai	150	0	0	150
39	Vellekkovil	88	0	0	88
<b>TALUK : VEDARANYAM</b>					
40	Annapettai	235	0	0	235
41	Arcottuthurai	769	0	0	769
42	Chinthamanikadu	148	0	0	148
43	Kallimedu	6	0	0	6
44	Kodiyakadu	462	4	0	466
45	Kodiyakkarai	424	58	0	482
46	Maniyantheevu	205	0	0	205
47	Naluvadapathy	318	0	0	318
48	Pannal(Chakkaranpettai)	104	0	0	104
49	Pushpavanam	168	0	0	168
50	Pushpavanam(Naluvadapathi)	114	0	0	114
51	Sembodai	97	1	0	98

TABLE 25. Contd.

Sl No.	Name of the Village	Religion			Community (SC/ST)
		Hinduism	Islam	Christianity	Total Households
52	Seruthalaikkadu	264	0	0	264 0
53	Thamaraipulam	48	0	0	48 0
54	Vanamadevi	289	0	0	289 0
55	Vellapallam	322	0	0	322 0
56	Voimedu West	96	0	0	96 0
<b>NAGAPATTINAM TOTAL</b>		<b>22,131</b>	<b>76</b>	<b>436</b>	<b>22,643 500</b>
<b>DISTRICT : THIRUVARUR</b>					
<b>TALUK : MANNARGUDI</b>					
1	Karaithidal	49	0	0	49 0
<b>TALUK : THIRUTHURAIPOONDI</b>					
2	Alangadu	100	0	0	100 0
3	Duraikkadu	95	181	74	350 89
4	Jambuvananodai	266	0	0	266 1
5	Karaiyankadu	45	0	0	45 0
6	Karpaganathar Kulam	250	0	0	250 0
7	Keezha Vadiyakkadu	487	0	0	487 0
8	Munankadu	175	0	0	175 0
9	Pettai	137	13	25	175 37

TABLE 25. Contd.

SI No.	Name of the Village	Religion			Community (SC/ST)
		Hinduism	Islam	Christianity	Total Households
10	Sengankadu	421	0	0	421
11	Thondiyakkadu	412	0	0	412
12	Uppur	91	0	0	91
13	Veeranveyal	135	0	0	135
<b>THIRUVARUR TOTAL</b>		<b>2,663</b>	<b>194</b>	<b>99</b>	<b>2,956</b>
<b>DISTRICT : THANJAVUR</b>					
<b>TALUK : PATTUKKOTTAI</b>					
1	Arumugakittangi Street	62	0	0	62
2	Chinnamanai	167	1	0	168
3	Eripurakkarai	371	0	0	371
4	Gandhinagar	207	0	0	207
5	Kallivayalthottam	30	757	0	787
6	Karaiyoor Street	650	0	0	650
7	Keezhathottam	458	0	0	458
8	Kollukadu	77	0	105	182
9	Mallipattinam	394	24	2	420
10	Manoracolony	85	0	0	85
11	Maravakkadu	366	0	0	366
					0
					6
					0
					0
					8
					0
					0
					57
					46
					0
					34

TABLE 25. Contd.

Sl No.	Name of the Village	Religion			Community (SC/ST)
		Hinduism	Islam	Christianity	Total Households
12	Pillaiyarthidal	93	3	1	97
13	Pudupattinam	209	65	1	275
14	Thambikkottai	302	0	0	302
15	Tharagar Street	5	442	0	447
<b>TALUK : PERAVURANI</b>					
16	Adaikadevan	140	0	0	140
17	Ammanichathiram	68	0	0	68
18	Annanagarpuduthuru	125	0	0	125
19	Ganeshapuram	171	0	0	171
20	Kalumanguda	149	0	1	150
21	Karanguda	98	0	0	98
22	Manthiripattinam	100	0	0	100
23	Mettupalayam	44	0	6	50
24	Pudu Theru	0	32	0	32
25	Sambaipattinam	0	161	0	161
26	Sembiyanmadevipattinam	68	6	1	75
27	Senthalaipattinam	0	510	0	510
28	Sethubavachathram	243	114	1	358

TABLE 25. Contd.

Sl No.	Name of the Village	Religion			Community (SC/ST)	
		Hinduism	Islam	Christianity		Total Households
29	Somanathanpattinam	51	0	0	51	0
30	Subbamal Chathiram	4	42	0	46	0
31	Vallavanapattinam	75	0	0	75	0
THANJAVUR TOTAL		4,812	2,157	118	7,087	191
DISTRICT : PUDUKKOTTAI						
TALUK : AVUDAYARKOIL						
1	Arashanagaripattinam	0	250	0	250	0
2	Enathi	123	7	1	131	0
3	Gopala Pattinam	91	434	0	525	1
4	Mimisal	88	9	0	97	85
5	Muttukuda	246	144	1	391	83
6	R.Pudupattinam	423	202	0	625	423
TALUK : MANAMELKUDI						
7	Alaganvayal	79	0	0	79	79
8	Ammapattinam	0	50	0	50	0
9	Anthonyarpuram	165	0	0	165	0
10	Athi Pattinam	0	25	0	25	0
11	Ayyampattinam	84	0	0	84	0

TABLE 25. Contd.

SI No.	Name of the Village	Religion			Community (SC/ST)
		Hinduism	Islam	Christianity	Total Households
12	Chellanenthal	1,000	0	0	1,000
13	Embavayal	95	0	74	169
14	Jegathappattinam	0	11	0	11
15	Kandanivayal	33	0	0	33
16	Kattumavadi	124	0	0	124
17	Keezhakudiyiruppu	79	0	0	79
18	Kottaipattinam	381	520	96	997
19	Krishnajipattinam	0	222	0	222
20	Kumarappan Vayal	140	0	10	150
21	Melasthannam	61	0	0	61
22	Mumbalai	0	5	0	5
23	Muthanenthal	45	0	30	75
24	Palakkudi	3	0	105	108
25	Pattankadu	63	0	0	63
26	Ponnagaram	245	0	0	245
27	Prathabiramanpattinam	0	171	0	171
28	Pudukudi	486	1	6	493
29	Seetharamanpattinam	40	0	0	40

TABLE 25. Contd.

Sl No.	Name of the Village	Religion			Community (SC/ST)
		Hinduism	Islam	Christianity	Total Households
30	Thirumangalapattinam	0	55	0	55
31	Thulasiyar Pattinam	0	19	6	25
32	Vadakku Manamelkudi	75	0	0	75
33	Vadakkuummapattinam	155	13	0	168
<b>PUDUKKOTTAI TOTAL</b>		<b>4,324</b>	<b>2,138</b>	<b>329</b>	<b>6,791</b>
<b>1,046</b>					
<b>DISTRICT : RAMANATHAPURAM</b>					
<b>TALUK : KADALADI</b>					
1	Adan Cherry	70	0	0	70
2	Adham Chery	50	0	0	50
3	Chinna Ervadi	692	6	2	700
4	Kalpar	50	0	0	50
5	Kamaraja Puram	93	0	2	95
6	Keezhamunthal	250	0	0	250
7	Manickam Nagar	100	0	0	100
8	Melamunthal	37	0	4	41
9	Meyyappan Valasai	35	0	0	35
10	Mookaiyur	22	0	136	158
11	Mottaikizhavan Valasai	75	0	0	75

TABLE 25. Contd.

SI No.	Name of the Village	Religion			Community (SC/ST)
		Hinduism	Islam	Christianity	Total Households
12	Munthal Colony	50	0	0	50
13	Narippaiyur North	198	0	2	200
14	Narippaiyur South	4	547	99	650
15	Oppilan	18	7	0	25
16	Periyanayagipuram	1	0	122	123
17	Pichaimoopan Valasai	50	0	0	50
18	Pudukudiyiruppu	373	0	2	375
19	Rochma Nagar	5	0	223	228
20	Sadaimunian Valasai	200	0	0	200
21	T.Mariyur	45	0	5	50
22	Valinokkam	71	870	0	941
23	Vellapatti	200	0	0	200
24	Veppamarathupanai	1	0	162	163
<b>TALUK : RAMANATHAPURAM</b>					
25	Agasthiyarkottam	97	0	0	97
26	Akaida Valasai	100	0	0	100
27	Ammankoil Kudiyruppu	75	0	0	75
28	Ananthapuram	100	0	0	100



TABLE 25. Contd.

Sl No.	Name of the Village	Religion			Community (SC/ST)
		Hinduism	Islam	Christianity	Total Households
29	Anchaneyapuram	50	0	0	50
30	Athangarai	137	420	43	600
31	Athiyaman	50	0	0	50
32	Bharathinagar	150	0	0	150
33	Chittankadu	43	0	0	43
34	Devipattinam (North)	90	110	0	200
35	Devipattinam(South)	330	45	150	525
36	Dhargavalasai	289	11	0	300
37	Edayar Valasai	83	0	0	83
38	Erumani	260	15	0	275
39	Five Acre	25	0	0	25
40	Ilangamani	11	0	0	11
41	Indhranagar	72	0	0	72
42	Iranian Valasai	175	0	0	175
43	Kal Kadu	31	0	0	31
44	Kalangiam Nagar	95	3	2	100
45	Kalimangundu	115	0	0	115
46	Kalkinatra Valasi	200	0	0	200

TABLE 25. Contd.

SI No.	Name of the Village	Religion			Community (SC/ST)
		Hinduism	Islam	Christianity	Total Households
47	Kannamunai	22	3	0	25
48	Karan	25	0	0	25
49	Karichangundu	15	0	0	15
50	Kattayan Valasai	73	0	0	73
51	Kattayanperan Valasai	50	0	0	50
52	Keezhakkurai	217	378	5	600
53	Kenikaravlasai	75	0	0	75
54	Kizhakkupudunagar	65	0	0	65
55	Kollan Thoppu	19	0	0	19
56	Krishnaapuram	25	0	0	25
57	Krishnapuram	75	0	0	75
58	Kumbaram(North)	82	0	0	82
59	Kumbaram(South)	25	0	0	25
60	Kunjar Valasai	116	1	0	117
61	Kuppachi Valasai	43	0	0	43
62	Kuppavalasai	25	0	0	25
63	Kuthukkal Valasai	63	0	0	63
64	Manangudi	15	0	0	15

TABLE 25. Contd.

Sl No.	Name of the Village	Religion			Community (SC/ST)
		Hinduism	Islam	Christianity	Total Households
65	Mandapam	1,384	963	203	2,550
66	Manghaleshwarinagar	200	0	0	200
67	Manthoppu	100	0	0	100
68	Maraykayar Pattinam	1	140	0	141
69	Marivalasai	53	0	0	53
70	Mayakulam	17	0	0	17
71	Meenavarkuppam	175	0	0	175
72	Mottayan Valasai	50	0	0	50
73	Mudiveeran Pattinam	200	0	0	200
74	Munaikkadu	82	14	4	100
75	Muthuraiyar Nagar	74	0	0	74
76	Muthupettai	0	0	175	175
77	Muthuregunathapuram	100	0	0	100
78	Nadumankadu	42	0	0	42
79	Naduvalasai	25	0	0	25
80	Nagachi	75	0	0	75
81	Nagachi Devar Nagar	200	0	0	200
82	Nagachiyurani	100	0	0	100

TABLE 25. Contd.

Sl No.	Name of the Village	Religion			Community (SC/ST)	
		Hinduism	Islam	Christianity		Total Households
83	Nambiyavalasai	50	0	0	50	0
84	Nochiyurani	114	0	0	114	0
85	North Pudukudiyerppu	40	0	0	40	0
86	Pakkirippapallivasal	63	0	0	63	0
87	Palani Valasai	175	0	0	175	0
88	Palkulam	40	0	0	40	0
89	Pannaikarai	0	10	0	10	0
90	Pannattar Street	0	0	140	140	0
91	Pathanenthai	74	1	0	75	0
92	Periyapattiam	169	831	0	1,000	0
93	Pillai Madam	85	0	0	85	0
94	Prappanvalasai	95	5	0	100	0
95	Pudumadam	157	434	0	591	15
96	Puduvalasai Chathiram	9	41	0	50	7
97	Puthukudiyuruppu	99	1	0	100	0
98	Salai Thottam	23	0	0	23	0
99	Salai Valasai	50	0	0	50	0
100	Samathuvapuram	17	1	1	19	4

TABLE 25. Contd.

Sl No.	Name of the Village	Religion			Community (SC/ST)
		Hinduism	Islam	Christianity	Total Households
101	Sambai	100	0	0	100
102	Samy Thoppu	50	0	0	50
103	Sathakon Valasai	90	0	0	90
104	Seeniappadharga	172	26	0	198
105	Sethu Nagar	81	0	10	91
106	Sethukkarai	85	0	0	85
107	Settiyanai	99	0	1	100
108	Shanmugavel Pattinam	50	0	0	50
109	Sinnudaiyar Valasai	75	0	0	75
110	Sivakamipuram	45	0	0	45
111	Sogaiyan Thoppu	46	4	0	50
112	Sooran Kattu Valasai	50	0	0	50
113	Thalai Thoppu	92	0	0	92
114	Thevar Nagar	25	0	0	25
115	Thillai Nachiamman Kudieruppu	24	0	1	25
116	Thinaikulam	167	0	0	167
117	Thoppa Valasai	50	0	0	50
118	Thoppu Valasai	96	0	0	96

TABLE 25. Contd.

Sl No.	Name of the Village	Religion			Community (SC/ST)
		Hinduism	Islam	Christianity	Total Households
119	Thuthivalasai	199	0	1	200
120	Usilankattuvalasai	105	0	0	105
121	Valayarvadi	246	1	3	250
122	Vattan Valasai	225	0	0	225
123	Vedalai	175	250	0	425
124	Velayuthapuram	63	0	0	63
125	Vellayan Valasai	35	0	0	35
<b>TALUK : RAMESWARAM</b>					
126	Akkalmadam	117	1	482	600
127	Antonyar Puram	0	0	135	135
128	Ariyan Kundu	25	0	150	175
129	Cheran Kottai	225	0	8	233
130	Chinnappalam	219	0	20	239
131	Erakadu	193	0	0	193
132	Francis Nagar	28	4	263	295
133	Karaiyur	554	12	34	600
134	Kudieruppu	122	0	3	125
135	Kundugal	162	79	19	260

TABLE 25. Contd.

SI No.	Name of the Village	Religion			Community (SC/ST)
		Hinduism	Islam	Christianity	Total Households
136	Mangadu	125	0	0	125
137	Mugunthirayar Chathiram	21	0	1	22
138	Munthal Munai	46	0	1	47
139	Nalupanai	99	0	1	100
140	Natarajapuram	436	5	1	442
141	Olaikuda	0	1	230	231
142	Pamban	56	99	207	362
143	Pillaikulam	0	0	10	10
144	Rama Krishna Puram	157	0	16	173
145	Rameswaram	2,674	58	311	3,043
146	Sambai	182	0	1	183
147	Savariar Nagar	4	0	96	100
148	Sudukattanpatti	137	0	30	167
149	Susaiappar Pattinam	4	0	817	821
150	Thangachimadam	39	0	261	300
151	Therkuvadi	329	28	167	524
152	Thoppukadu	124	11	13	148
153	Vadakadu	78	0	0	78

TABLE 25. Contd.

Sl No.	Name of the Village	Religion			Community (SC/ST)
		Hinduism	Islam	Christianity	Total Households
154	Vallathadi	9	1	273	283 0
155	Verkkodu	183	8	178	369 1
156	Victoria Nagar	18	1	556	575 0
157	Villundi	5	0	195	200 0
<b>TALUK : THIRUVADANAI</b>					
158	Kadaloor	0	0	50	50 0
159	Karangadu	125	7	418	550 486
160	Lanchiyadi	136	2	12	150 26
161	M.R.Pattinam	25	0	0	25 0
162	Manakudi	175	0	0	175 102
163	Moreppannai	1,222	3	0	1,225 1,222
164	Mullimunai	667	8	0	675 672
165	Nambuthalai	759	66	0	825 22
166	Narenthal	75	0	0	75 0
167	P.V.Pattinam	31	67	2	100 9
168	Passipattinam	396	304	0	700 3
169	Pudukadu	17	0	108	125 59
170	Puthukudi	420	4	1	425 406



TABLE 25. Contd.

Sl No.	Name of the Village	Religion			Community (SC/ST)
		Hinduism	Islam	Christianity	Total Households
171	Puthupattinam	107	17	51	175
172	Sambai	34	0	91	125
173	Soliyakudi	136	7	7	150
174	S.P. Pattinam	0	75	0	75
175	Thamodharam Pattinam	150	0	0	150
176	Theerdhandathanam	50	0	0	50
177	Thirupalaikudi North	825	0	0	825
178	Thiruppalaikudi(South)	0	825	0	825
179	Thondi	347	202	1	550
180	V.S.Madam	47	53	0	100
<b>RAMANATHAPURAM TOTAL</b>		<b>24,996</b>	<b>7,086</b>	<b>6,718</b>	<b>38,800</b>
<b>DISTRICT : TUTICORIN</b>					
<b>TALUK : OTTAPIDARAM</b>					
1	Pattinamaruthur	76	111	0	187
2	Tharuvaikulam	241	0	1,059	1,300
3	Vellapatti	23	0	287	310
<b>TALUK : SATTANKULAM</b>					
4	Periyatalai	56	0	951	1,007
					58

TABLE 25. Contd.

Sl No.	Name of the Village	Religion			Community (SC/ST)	
		Hinduism	Islam	Christianity		Total Households
TALUK : SREEVAIKUNDAM						
5	Pazhayakayal	3	0	219	222	3
TALUK : THIRUCHENDUR						
6	Alanthalai	0	0	581	581	0
7	Amalinagar	0	0	497	497	0
8	Jeevanagar	0	0	45	45	1
9	Komputhurai	0	0	141	141	0
10	Kulasekara Patnam	58	1	129	188	54
11	Manapadu	7	0	1,143	1,150	38
12	Punnakayal	0	5	1,370	1,375	5
13	Singithurai	6	28	257	291	2
14	Veerapandia Pattinam	68	0	557	625	68
TALUK : TUTICORIN						
15	Alangarathatu	34	1	215	250	36
16	Ananda Nagar	274	2	124	400	61
17	Inico Nagar	2	0	242	244	0
18	Loorthambalpuram	79	20	201	300	4
19	Meenavar Colony	176	0	43	219	0

TABLE 25. Contd.

Sl No.	Name of the Village	Religion			Community (SC/ST)
		Hinduism	Islam	Christianity	Total Households
20	Mettupatti	198	103	74	375
21	Rajapalayam	25	0	100	125
22	Siluvaipatti	88	1	236	325
23	Talamuthunagar	272	10	118	400
24	Therespuram	773	205	1,247	2,225
25	Tuticorin FH	24	10	3,853	3,887
26	VOC Statue	41	0	0	41
<b>TALUK : VILATHIKULAM</b>					
27	Keezhavaipar	16	0	464	480
28	Periya Samypuram	0	0	217	217
29	Sippikulam	8	0	178	186
30	Vembar (South)	167	0	611	778
31	Vembar(North)	136	0	164	300
<b>TUTICORIN TOTAL</b>		<b>2,851</b>	<b>497</b>	<b>15,323</b>	<b>18,671</b>
<b>DISTRICT : TIRUNELVELI</b>					
<b>TALUK : RADHAPURAM</b>					
1	Idinthakarai	5	0	895	900
2	Kooduthalai	6	0	244	250
					1
					0
					1,082

TABLE 25. Contd.

Sl No.	Name of the Village	Religion			Community (SC/ST)
		Hinduism	Islam	Christianity	Total Households
3	Koottapannai	31	0	244	275
4	Koottapuli	0	0	600	600
5	Kuthenkuzhi	0	0	730	730
6	Ovari	0	0	1,225	1,225
7	Periyathalai	1	0	124	125
8	Perumanal	0	0	193	193
9	Thomaiyarpuram	0	0	83	83
<b>TIRUNELVELI TOTAL</b>		<b>43</b>	<b>0</b>	<b>4,338</b>	<b>4,381</b>
<b>DISTRICT : KANYAKUMARI</b>					
<b>TALUK : AGASTHISWARAM</b>					
1	Annainagar	0	0	261	261
2	Arokiapuram	1	0	630	631
3	Azhikkal	0	0	535	535
4	Chinnamuttom	0	3	537	540
5	Kanyakumari	10	1	2,054	2,065
6	Keezhamannakkudi	0	0	561	561
7	Kesavan Puthenthurai	0	0	498	498
8	Kovalam	0	1	984	985
					77
					0
					0

TABLE 25. Contd.

SI No.	Name of the Village	Religion			Community (SC/ST)	
		Hinduism	Islam	Christianity		
						Total Households
9	Melamanakkudy	0	0	1,065	1,065	0
10	Pallam	0	0	622	622	0
11	Periyakaadu	0	0	232	232	0
12	Pillaithoppu-Melathurai	0	0	321	321	0
13	Pozhikkarai	0	0	350	350	0
14	Puthenthurai	0	0	340	340	0
15	Puthugramam	0	0	225	225	0
16	Rajakkamanglam Thurai	0	0	1,057	1,057	0
17	Siluvi Nagar	0	0	75	75	0
18	Vavathurai	0	0	248	248	0
TALUK : KALKULAM						
19	Chinnavalai	0	2	330	332	0
20	Colachel	0	37	1,963	2,000	0
21	Keezhakadiyapattinam	0	0	667	667	0
22	Keezhamuttom	1	0	869	870	2
23	Kodimunai	7	0	1,283	1,290	0
24	Kottilpadu	0	0	625	625	0
25	Kurumpannai	0	0	750	750	0

TABLE 25. Contd.

Sl No.	Name of the Village	Religion			Community (SC/ST)
		Hinduism	Islam	Christianity	Total Households
26	Mela Kadiyapatnam	0	0	865	865
27	Melamuttom	4	0	996	1,000
28	Periyavillai	0	0	501	501
29	Puthoor	0	0	642	642
30	Simoncolony	1	0	574	575
31	Vaniyakudi	0	0	969	969
<b>TALUK : VILAVANCODE</b>					
32	Enayam	0	0	1,027	1,027
33	Enayamchinnathurai	0	0	258	258
34	Enayamputhenthurai	0	0	1,338	1,338
35	Eraviputhenthurai	3	0	983	986
36	Eraymanthurai	90	0	585	675
37	Ezhudesam Chinnathurai	32	0	1,309	1,341
38	Keezhamidalam	0	0	375	375
39	Kurumpennai	0	0	875	875
40	Marthandahnthurai	0	0	1,223	1,223
41	Melmidalam	0	0	519	519
42	Mullurthurai	0	0	500	500

TABLE 25. Contd.

SI No.	Name of the Village	Religion			Community (SC/ST)
		Total Households			
		Hinduism	Islam	Christianity	
43	Neerodi	0	0	1,564	0
44	Poothurai	0	0	1,193	0
45	Ramanthurai	0	0	695	0
46	Thothoor	0	1	1,599	1
47	Vallavillai	0	0	1,539	0
KANYAKUMARI TOTAL		149	45	37,211	111
GRAND TOTAL		113,204	12,493	66,455	10,829

TABLE 26. CRAFT OWNED BY FISHERFOLK

Sl No.	Name of the Village	Mechanized	Motorized	Non-motorized	Total
<b>DISTRICT : THIRUVALLUR</b>					
<b>TALUK : AMBATTUR</b>					
1	Ennore Kuppam	0	42	12	54
2	Kasivisalatchipuram	0	16	7	23
3	Kasiviswanatharkoilkuppam	3	69	64	136
4	Kathivakkam Chinnakuppam	1	60	30	91
5	Kathivakkam Periya Kuppam	1	68	23	92
6	Kattu Kuppam	0	43	51	94
7	Lakshmipuram	0	8	0	8
8	Mugathuvarakuppam	0	51	26	77
9	Nallathanneerodaikuppam	0	26	8	34
10	Nettu Kuppam	1	119	102	222
11	Ondikuppam	1	17	33	51
12	Palagaithotti Kuppam	0	21	11	32
13	Periyakasikoi Kuppam	5	108	57	170
14	Thazhankuppam	0	70	92	162
15	Thiruchinnakuppam	1	62	21	84
16	Thiruvattiyur Kuppam	0	142	69	211



TABLE 26. Contd.

SI No.	Name of the Village	Mechanized	Motorized	Non-motorized	Total
<b>TALUK : PONNERI</b>					
17	Arangamkuppam	0	194	8	202
18	Ernavoor Kupam	0	50	11	61
19	Koonan Kuppam	0	104	16	120
20	Indira Gandhi Kuppam	0	20	36	56
21	Kamarajanagar Kattupalilikuppam	0	8	29	37
22	Karimanal Kuppam	0	14	3	17
23	Korai Kuppam	0	27	2	29
24	Light House Kuppam	0	31	19	50
25	Light House Nadu Kuppam	0	32	4	36
26	Pasiyavaram	0	20	18	38
27	Sathankuppam	0	143	59	202
28	Sembassi Palli Kuppam	0	86	10	96
29	Thirumalai Nagar	0	129	15	144
30	Varivan Kuppam	0	64	12	76
<b>THIRUVALLUR TOTAL</b>		<b>13</b>	<b>1,844</b>	<b>848</b>	<b>2,705</b>

TABLE 26. Contd.

Sl No.	Name of the Village	Mechanized	Motorized	Non-motorized	Total
<b>DISTRICT : CHENNAI</b>					
<b>TALUK : CHENNAI</b>					
1	A.J.Colony	0	7	1	8
2	Anna Nagar	0	2	0	2
3	Ashoknagar	0	0	0	0
4	Attapalayam	2	7	0	9
5	Ayothi Kuppam	0	60	15	75
6	Bentleman Garden	0	4	0	4
7	Bhavani Kuppam	0	28	4	32
8	C.G.Colony	18	6	2	26
9	G.M.Pettai	0	6	0	6
10	Jeevarathinam Nagar	1	18	3	22
11	Kasimanagar	0	6	7	13
12	Kasipuram 'A' Block	0	40	14	54
13	Kasipuram 'B' Block	14	4	0	18
14	Kasithottam	0	4	0	4
15	Mattankuppam(North)	0	39	2	41
16	Nagoorar Thottam	6	11	3	20

TABLE 26. Contd.

SI No.	Name of the Village	Mechanized	Motorized	Non-motorized	Total
17	Nambikkai Nagar	0	6	0	6
18	Nochikuppam	0	102	11	113
19	Olcott Kuppam	0	17	0	17
20	Panaimarathotty	0	12	1	13
21	Poondithangammal Colony	14	14	2	30
22	Poongavanam Kuppam	5	13	0	18
23	Power Kuppam	5	1	1	7
24	Pudukamaraj Nagar	0	17	1	18
25	Puthumanai Kuppam	6	6	5	17
26	Royapuram	0	11	3	14
27	Singaravelar Nagar	0	25	2	27
28	Thedeer Nagar Pallavan Nagar	4	1	1	6
29	Thiruvanniyur Kuppam	0	127	17	144
30	Uroorkuppam	0	11	0	11
31	Vinayagapuram	0	0	0	0
32	Y.M.C.A.Kuppam	0	2	1	3
<b>TALUK : MYLAPORE</b>					
33	Dooming Kuppam	0	30	10	40

TABLE 26. Contd.

SI No.	Name of the Village	Mechanized	Motorized	Non-motorized	Total
34	Mullimanagar	0	2	0	2
35	Nadukuppam	0	104	0	104
36	Nochinagar	0	31	10	41
37	Odaikuppam(Odaima Nagar)	0	89	15	104
38	Selvaraj Gramam	0	44	24	68
39	Srinivasapuram	0	25	16	41
<b>TALUK : ROYAPURAM</b>					
40	Muthamizh Nagar	0	0	0	0
<b>TALUK : TONDIARPET</b>					
41	V.O.C.Nagar	12	1	16	29
<b>TALUK : TRIPLICANE</b>					
42	Appayachettiyar	0	47	76	123
43	Mattankuppam(South)	0	29	13	42
<b>CHENNAI TOTAL</b>		<b>87</b>	<b>1,009</b>	<b>276</b>	<b>1,372</b>
<b>DISTRICT : KANCHIPURAM</b>					
<b>TALUK : CHENGALPATTU</b>					
1	Egatturkarikattukuppam	0	69	153	222
2	Kanathur Reddy Kuppam	0	112	76	188

TABLE 26. Contd.

SI No.	Name of the Village	Mechanized	Motorized	Non-motorized	Total
3	Suleri Kattu Kuppam	0	17	29	46
<b>TALUK : CHEYYUR</b>					
4	Alambarai Kuppam North	4	9	59	72
5	Alambarai South	0	0	36	36
6	Ali Kuppam	0	2	9	11
7	Angalaman Kuppam	0	23	0	23
8	Kadalore Peria Kuppam	0	23	1	24
9	Kadapakkam Kuppam	0	5	25	30
10	Mudhaliyar Kuppam	0	0	25	25
11	Panayur Chinna Kuppam	0	0	0	0
12	Panayur Peria Kuppam	0	0	26	26
13	Paramankeri Kuppam	0	4	0	4
14	Pazhanadu Kuppam	0	0	0	0
15	Pudunadu Kuppam	0	6	0	6
16	Villamburkuppam	0	0	0	0
<b>TALUK : ELATHOOR</b>					
17	Perunthuraikuppam	0	22	0	22

TABLE 26. Contd.

SI No.	Name of the Village	Mechanized	Motorized	Non-motorized	Total
<b>TALUK : MADHURANTHAGAM</b>					
18	Cuddalore Chinna Kuppam	0	6	13	19
<b>TALUK : TAMBARAM</b>					
19	Chinna Neelankarai Kuppam	35	104	86	225
20	Chinnandi Kuppam	0	0	10	10
21	Injampakkam Kuppam	0	2	7	9
22	Kottivakkam Kuppam	0	24	89	113
23	Nainar Kuppam	0	41	213	254
24	Palavakkam Kuppam	0	7	20	27
25	Panaiyur Kuppam	0	83	194	277
26	Peria Neelankarai Kuppam	0	1	3	4
<b>TALUK : THIRUKAZHUKUNRAM</b>					
27	Devaneri Kuppam	0	311	39	350
28	Kokilamedu Kuppam	0	6	0	6
29	Mamallapuram Kuppam	0	90	79	169
30	Pudupattinam Kuppam	0	2	21	23
31	Sadras Kuppam (North)	0	21	48	69
32	Sadras Kuppam(South)	0	5	109	114

TABLE 26. Contd.

SI No.	Name of the Village	Mechanized	Motorized	Non-motorized	Total
33	Umari Kuppam	0	58	36	94
34	Uyyali Kuppam	0	21	46	67
35	Venburushamkuppam	0	23	10	33
<b>TALUK : THIRUPPORUR</b>					
36	Kovalam Kuppam	0	88	74	162
37	Nemmeli Kuppam	0	41	31	72
38	Patti Pulam	0	559	55	614
39	Pudhiya Ediyur Kuppam	0	22	15	37
40	Pudhu Kalpakkam	0	71	75	146
41	Salavankuppam	0	1	14	15
42	Semmencheri Kuppam	0	106	81	187
<b>KANCHIPURAM TOTAL</b>		<b>39</b>	<b>1,985</b>	<b>1,807</b>	<b>3,831</b>
<b>DISTRICT : VILLUPURAM</b>					
<b>TALUK : TINDIVANAM</b>					
1	Anichan Kuppam	0	2	27	29
2	Anumandaikuppam	3	25	29	57
3	Chetti Nagar Kuppam	0	0	8	8
4	Ekkayar Kuppam	0	50	17	67

TABLE 26. Contd.

SI No.	Name of the Village	Mechanized	Motorized	Non-motorized	Total
5	Kaipani Kuppam	0	14	13	27
6	Komuttichavadi Kuppam	0	14	22	36
7	Koonimedu Kuppam	0	175	178	353
8	Mandavai Pudu Kuppam	0	22	34	56
9	Mudaliar Kuppam	0	0	10	10
10	Muthukadu Azhakan Kuppam	0	23	12	35
11	Nochikuppam	0	4	1	5
12	Pudu Kuppam	0	0	11	11
13	Vasavan Kuppam	0	60	3	63
<b>TALUK : VANUR</b>					
14	Bommayar Palayam Kuppam	0	22	225	247
15	Chinna Mudaliyar Chavadi Kuppam	0	29	127	156
16	Nadu Kuppam	0	36	70	106
17	Pillaichavadykuppam	1	21	48	70
18	Sothanaikuppam	3	0	2	5
19	Thanthirayan Kuppam	0	7	43	50
<b>VILLUPURAM TOTAL</b>				<b>880</b>	<b>1,391</b>



TABLE 26. Contd.

SI No.	Name of the Village	Mechanized	Motorized	Non-motorized	Total
<b>DISTRICT : CUDDALORE</b>					
<b>TALUK : CHIDAMBARAM</b>					
1	Chinna Vaikal	0	6	57	63
2	Chinnor North	30	29	2	61
3	Chinnor South	49	48	30	127
4	Indranagar	9	3	11	23
5	Kalaingar Nagar Killai	0	0	30	30
6	Kannagi Nagar	0	0	5	5
7	Killai	0	1	156	157
8	Koozhaiyar	4	0	13	17
9	Kumara Pettai	0	0	19	19
10	M.G.R Nagar Killai	0	0	30	30
11	M.G.R.Thittu	2	1	15	18
12	Madavappallam	0	0	27	27
13	Mudasal Odai	65	33	44	142
14	Muzhukkuthurai	2	0	35	37
15	Nadumudasal Odai	0	12	2	14
16	Parangi Pettai	23	0	22	45

TABLE 26. Contd.

SI No.	Name of the Village	Mechanized	Motorized	Non-motorized	Total
17	Pillumedu	0	1	38	39
18	Pudhukuppam	3	37	0	40
19	Pudupettai	167	78	12	257
20	Samiyar Pettai	7	77	55	139
21	Thandavarayan Cholaganpettai	0	0	24	24
22	Vadakku Mudasal Odai	12	9	54	75
23	Velingarayanpettai	0	6	19	25
<b>TALUK : CUDDALORE</b>					
24	Akkairaikori	12	2	24	38
25	Annappanpettai	0	4	18	22
26	Ayyam Pettai	0	3	21	24
27	Chitirai Pettai	0	21	203	224
28	Cuddalore Port	95	3	5	103
29	Devanampattinam	167	121	204	492
30	Kinjam Pettai	0	0	0	0
31	Malumiyarpettai	0	0	0	0
32	Maniyar Pettai	1	1	14	16
33	Nallavadu	19	40	25	84

TABLE 26. Contd.

SI No.	Name of the Village	Mechanized	Motorized	Non-motorized	Total
34	Nanjalingam Pettai	8	4	60	72
35	Nayakkar Pettai	2	0	1	3
36	Periyakuppam	12	3	57	72
37	Pettodai	26	2	43	71
38	Rajapettai	8	26	109	143
39	Reddiyar Pettai	6	13	71	90
40	Sangolikuppam	0	0	36	36
41	Singara Thoppu	11	0	0	11
42	Sonankuppam	48	62	175	285
43	Sothikuppam	2	38	29	69
44	Suba Uppalavadi	0	0	21	21
45	Thaikkalthondidurai	6	0	0	6
46	Thammanam Pettai	9	4	100	113
47	Thazhanguda	5	15	33	53
<b>CUDDALORE TOTAL</b>		<b>810</b>	<b>703</b>	<b>1,949</b>	<b>3,462</b>
<b>DISTRICT : NAGAPATTINAM</b>					
<b>TALUK : KILVELUR</b>					
1	Kameswaram	35	47	12	94

TABLE 26. Contd.

Sl No.	Name of the Village	Mechanized	Motorized	Non-motorized	Total
2	Seruthur	17	177	12	206
3	Velankanni	0	63	21	84
4	Vellappallam	0	0	0	0
5	Vilunthamvadi	71	16	0	87
<b>TALUK : NAGAPATTINAM</b>					
6	Akkarai Pettai	546	2	0	548
7	Ariyanattutheru	17	4	2	23
8	Kallar	64	0	0	64
9	Keechankuppam	38	135	0	173
10	Nagoorepattinachery	403	149	53	605
11	Nambiar Nagar	39	108	0	147
12	Samanthanpettai	12	107	22	141
<b>TALUK : SIRKALI</b>					
13	Chavadi Kuppam	0	0	0	0
14	Chinnakottaimedu	0	8	9	17
15	Keelamoovar Karai	1	41	87	129
16	Kodiyampalayam	1	19	82	102
17	Koozhaiyar	2	6	681	689

TABLE 26. Contd.

SI No.	Name of the Village	Mechanized	Motorized	Non-motorized	Total
18	Kottaimedu	0	78	4	82
19	Madathukuppam	0	0	0	0
20	Madavamedu	0	63	18	81
21	Melamoovarkarai	0	1	19	20
22	Nayakkar Kuppam	0	53	0	53
23	Pazhayar	202	52	338	592
24	Poompuhar	18	51	211	280
25	Pudukuppam	0	0	0	0
26	Tharkas	0	0	0	0
27	Thirumullaivasal	4	44	446	494
28	Thoduvai	2	206	64	272
29	Vanagiri	43	127	81	251
<b>TALUK : THARANGAMBADI</b>					
30	Chandirapady	18	124	34	176
31	Chinnamedu	18	75	50	143
32	Chinnangudi	10	247	167	424
33	Chinnoorpettai	0	8	5	13
34	Kuttiandiyur	0	45	18	63

TABLE 26. Contd.

Sl No.	Name of the Village	Mechanized	Motorized	Non-motorized	Total
35	Perumal Pettai	3	46	0	49
36	Pudupettai	20	28	0	48
37	Tharangambadi	2	248	30	280
38	Thazhampettai	0	0	0	0
39	Vellekkovil	0	14	8	22
<b>TALUK : VEDARANYAM</b>					
40	Annapettai	0	0	24	24
41	Arcottuthurai	136	96	325	557
42	Chinthamanikadu	0	0	18	18
43	Kallimedu	0	0	0	0
44	Kodiyakadu	12	2	18	32
45	Kodiyakkarai	1	98	0	99
46	Maniyantheevu	3	17	53	73
47	Naluvadapathy	0	0	78	78
48	Pannal(Chakkaranpettai)	6	0	21	27
49	Pushpavanam	51	4	0	55
50	Pushpavanam(Naluvadapathi)	0	0	39	39
51	Sembodai	2	0	0	2

TABLE 26. Contd.

SI No.	Name of the Village	Mechanized	Motorized	Non-motorized	Total
52	Seruthalaikkadu	31	0	72	103
53	Thamaraipulam	0	0	0	0
54	Vanamadevi	12	523	0	535
55	Vellapallam	0	218	0	218
56	Voimedu West	0	1	4	5
<b>NAGAPATTINAM TOTAL</b>		<b>1,840</b>	<b>3,351</b>	<b>3,126</b>	<b>8,317</b>
<b>DISTRICT : THIRUVARUR</b>					
<b>TALUK : MANNARGUDI</b>					
1	Karaithidal	0	1	1	2
<b>TALUK : THIRUTHURAIPPOONDI</b>					
2	Alangadu	0	0	0	0
3	Duraikkadu	0	37	3	40
4	Jambuvanodai	0	4	2	6
5	Karaiyankadu	0	0	0	0
6	Karpaganathar Kulam	0	0	7	7
7	Keezha Vadiyakkadu	0	0	10	10
8	Munankadu	0	0	12	12
9	Pettai	0	3	1	4

TABLE 26. Contd.

SI No.	Name of the Village	Mechanized	Motorized	Non-motorized	Total
10	Sengankadu	0	6	17	23
11	Thondiyakkadu	0	0	3	3
12	Uppur	0	0	0	0
13	Veeranveyal	0	0	0	0
<b>THIRUVARUR TOTAL</b>		<b>0</b>	<b>51</b>	<b>56</b>	<b>107</b>
<b>DISTRICT : THANJAVUR</b>					
<b>TALUK : PATTUKKOTTAI</b>					
1	Arumugakittangi Street	0	2	9	11
2	Chinnamanai	0	3	41	44
3	Eripurakkurai	0	46	39	85
4	Gandhinagar	2	26	2	30
5	Kallivayalthottam	44	38	0	82
6	Karaiyoor Street	0	11	86	97
7	Keezhathottam	0	65	103	168
8	Kollukadu	0	5	14	19
9	Mallipattinam	22	45	15	82
10	Manoracolony	0	1	27	28
11	Maravakkadu	0	2	0	2



TABLE 26. Contd.

SI No.	Name of the Village	Mechanized	Motorized	Non-motorized	Total
12	Pillaiyarthidal	1	5	15	21
13	Pudupattinam	0	25	34	59
14	Thambikkottai	0	0	0	0
15	Tharagar Street	0	1	3	4
<b>TALUK : PERAVURANI</b>					
16	Adaikadevan	0	1	75	76
17	Ammanichathiram	0	0	15	15
18	Annanagarpudutheru	0	20	2	22
19	Ganeshapuram	0	14	65	79
20	Kalumanguda	2	2	62	66
21	Karanguda	0	4	51	55
22	Manthiripattinam	0	10	26	36
23	Mettupalayam	0	0	17	17
24	Pudu Theru	1	2	0	3
25	Sambaipattinam	0	0	36	36
26	Sembiyanmadevipattinam	0	0	33	33
27	Senthalaipattinam	0	6	84	90
28	Sethubavachathram	41	7	56	104

TABLE 26. Contd.

SI No.	Name of the Village	Mechanized	Motorized	Non-motorized	Total
29	Somanathanpattinam	0	16	0	16
30	Subbamal Chathiram	0	0	5	5
31	Vallavanapattinam	0	1	46	47
<b>THANJAVUR TOTAL</b>		<b>113</b>	<b>358</b>	<b>961</b>	<b>1,432</b>
<b>DISTRICT : PUDUKKOTTAI</b>					
<b>TALUK : AVUDAYARKOIL</b>					
1	Arashanagaripattinam	0	0	40	40
2	Enathi	0	0	82	82
3	Gopala Pattinam	0	0	85	85
4	Mimisal	0	1	14	15
5	Muttukuda	0	20	101	121
6	R.Pudupattinam	0	85	80	165
<b>TALUK : MANAMELKUDI</b>					
7	Alaganvayal	0	0	22	22
8	Ammapattinam	0	4	24	28
9	Anthonyarpuram	0	39	63	102
10	Athi Pattinam	0	0	19	19
11	Ayyampattinam	0	11	28	39

TABLE 26. Contd.

SI No.	Name of the Village	Mechanized	Motorized	Non-motorized	Total
12	Chellanenthal	384	0	0	384
13	Embavayal	0	54	13	67
14	Jegathappattinam	0	0	9	9
15	Kandanivayal	0	1	16	17
16	Kattumavadi	0	9	58	67
17	Keezhakudiyiruppu	0	0	78	78
18	Kottaipattinam	139	30	196	365
19	Krishnajipattinam	0	18	7	25
20	Kumarappan Vayal	0	1	74	75
21	Melasthannam	0	0	43	43
22	Mumbalai	0	0	0	0
23	Muthanenthal	0	2	22	24
24	Palakkudi	0	2	40	42
25	Pattankadu	0	0	21	21
26	Ponnagaram	0	50	41	91
27	Prathabiramanpattinam	0	6	13	19
28	Pudukudi	0	96	162	258
29	Seetharamanpattinam	0	0	19	19

TABLE 26. Contd.

SI No.	Name of the Village	Mechanized	Motorized	Non-motorized	Total
30	Thirumangalapattinam	0	3	17	20
31	Thulasiyar Pattinam	0	2	18	20
32	Vadakku Manamelkudi	0	1	30	31
33	Vadakkuammappattinam	0	8	105	113
<b>PUDUKKOTTAI TOTAL</b>		<b>523</b>	<b>443</b>	<b>1,540</b>	<b>2,506</b>
<b>DISTRICT : RAMANATHAPURAM</b>					
<b>TALUK : KADALADI</b>					
1	Adan Cherry	0	0	7	7
2	Adham Chery	0	0	14	14
3	Chinna Ervadi	7	46	56	109
4	Kalpar	0	1	1	2
5	Kamaraja Puram	0	0	1	1
6	Keezhamunthal	0	61	44	105
7	Manickam Nagar	0	0	0	0
8	Melamunthal	0	1	4	5
9	Meyyappan Valasai	0	0	0	0
10	Mookaiyur	6	63	0	69
11	Mottaikizhavan Valasai	0	0	9	9

TABLE 26. Contd.

SI No.	Name of the Village	Mechanized	Motorized	Non-motorized	Total
12	Munthal Colony	0	8	8	16
13	Narippaiyur North	9	3	0	12
14	Narippaiyur South	0	23	5	28
15	Oppilan	0	3	11	14
16	Periyamayagipuram	0	0	0	0
17	Pichaimoopan Valasai	0	0	21	21
18	Pudukudiyiruppu	0	15	0	15
19	Rochma Nagar	12	67	0	79
20	Sadaimunian Valasai	0	10	55	65
21	T.Mariyur	0	1	9	10
22	Valinokkam	12	82	30	124
23	Vellapatti	0	7	0	7
24	Veppamarathupanai	0	3	4	7
<b>TALUK : RAMANATHAPURAM</b>					
25	Agasthiyarkottam	0	0	0	0
26	Akaida Valasai	0	0	0	0
27	Ammankoil Kudiyuruppu	0	0	0	0
28	Ananthapuram	0	3	0	3

TABLE 26. Contd.

SI No.	Name of the Village	Mechanized	Motorized	Non-motorized	Total
29	Anchaneyapuram	0	3	19	22
30	Athangarai	0	12	58	70
31	Athiyaman	0	0	5	5
32	Bharathinagar	0	26	22	48
33	Chittankadu	0	1	4	5
34	Devipattinam (North)	0	19	96	115
35	Devipattinam(South)	0	8	220	228
36	Dhargavalasai	0	26	40	66
37	Edayar Valasai	0	8	4	12
38	Erumani	0	20	14	34
39	Five Acre	0	2	1	3
40	Ilangamani	0	0	0	0
41	Indhranagar	0	12	19	31
42	Iranian Valasai	0	0	0	0
43	Kal Kadu	0	3	3	6
44	Kalangiam Nagar	4	2	27	33
45	Kalimangundu	1	7	12	20
46	Kalkinattru Valasi	0	0	0	0

TABLE 26. Contd.

SI No.	Name of the Village	Mechanized	Motorized	Non-motorized	Total
47	Kannamunai	0	3	19	22
48	Karan	0	2	3	5
49	Karichangundu	0	0	0	0
50	Kattayan Valasai	0	3	10	13
51	Kattayanperan Valasai	0	8	0	8
52	Keezhakkarai	16	59	28	103
53	Kenikaravlasai	0	0	0	0
54	Kizhakkupudunagar	0	12	8	20
55	Kollan Thoppu	0	0	2	2
56	Krishnaapuram	0	0	0	0
57	Krishnapuram	0	0	0	0
58	Kumbaram(North)	0	0	1	1
59	Kumbaram(South)	0	0	0	0
60	Kunjar Valasai	0	0	0	0
61	Kuppachi Valasai	0	0	3	3
62	Kuppavalasai	0	1	4	5
63	Kuthukkal Valasai	0	0	0	0
64	Manangudi	0	0	0	0

TABLE 26. Contd.

SI No.	Name of the Village	Mechanized	Motorized	Non-motorized	Total
65	Mandapam	122	38	119	279
66	Manghaleshwarinagar	0	12	30	42
67	Manthoppu	0	5	21	26
68	Maraykayar Pattinam	0	0	4	4
69	Marivalasai	0	6	4	10
70	Mayakulam	0	0	0	0
71	Meenavarkuppam	0	34	10	44
72	Mottayan Valasai	0	0	0	0
73	Mudiveeran Pattinam	0	0	66	66
74	Munaikkadu	0	0	0	0
75	Muthraiyar Nagar	0	9	12	21
76	Muthupettai	0	0	1	1
77	Muthuregunathapuram	0	0	18	18
78	Nadumankadu	0	0	1	1
79	Naduvalasai	0	0	0	0
80	Nagachi	0	0	0	0
81	Nagachi Devar Nagar	0	0	0	0
82	Nagachiyurani	0	0	0	0



TABLE 26. Contd.

SI No.	Name of the Village	Mechanized	Motorized	Non-motorized	Total
83	Nambiyavalasai	0	0	0	0
84	Nochiyurani	0	0	5	5
85	North Pudukudiyerppu	0	0	0	0
86	Pakkirippapallivasal	0	11	34	45
87	Palani Valasai	0	2	62	64
88	Palkulam	0	0	1	1
89	Pannaikarai	0	0	0	0
90	Pannattar Street	13	2	11	26
91	Pathanenthal	0	0	65	65
92	Periyapattiam	0	30	55	85
93	Pillai Madam	0	0	6	6
94	Prappanvalasai	0	4	4	8
95	Pudumadam	0	4	66	70
96	Puduvalasai Chathiram	0	0	0	0
97	Puthukudiyuruppu	0	10	19	29
98	Salai Thottam	0	0	0	0
99	Salai Valasai	0	0	0	0
100	Samathuvapuram	0	1	4	5

TABLE 26. Contd.

SI No.	Name of the Village	Mechanized	Motorized	Non-motorized	Total
101	Sambai	0	0	3	3
102	Samy Thoppu	0	0	0	0
103	Sathakon Valasai	2	0	0	2
104	Seeniappadharga	2	23	23	48
105	Sethu Nagar	0	0	0	0
106	Sethukkarai	0	9	38	47
107	Settiyanai	0	0	0	0
108	Shanmugavel Pattinam	0	12	1	13
109	Sinnudaiyar Valasai	0	0	0	0
110	Sivakamipuram	0	6	3	9
111	Sogaiyan Thoppu	0	0	12	12
112	Sooran Kattu Valasai	0	0	0	0
113	Thalai Thoppu	0	0	0	0
114	Thevar Nagar	0	0	0	0
115	Thillai Nachiamman Kudieruppu	0	0	1	1
116	Thinaikulam	0	1	1	2
117	Thoppa Valasai	0	4	9	13
118	Thoppu Valasai	0	10	35	45

TABLE 26. Contd.

Sl No.	Name of the Village	Mechanized	Motorized	Non-motorized	Total
119	Thuthivalasai	0	0	0	0
120	Usilankattuvalasai	0	0	2	2
121	Valayarvadi	0	15	72	87
122	Vattan Valasai	0	0	0	0
123	Vedalai	5	50	24	79
124	Velayuthapuram	0	22	0	22
125	Vellayan Valasai	0	0	2	2
<b>TALUK : RAMESWARAM</b>					
126	Akkalmadam	20	21	14	55
127	Antonyar Puram	29	1	1	31
128	Ariyan Kundu	3	1	93	97
129	Cheran Kottai	0	13	62	75
130	Chinnappalam	0	48	93	141
131	Erakadu	1	9	196	206
132	Francis Nagar	23	37	0	60
133	Karaiyur	7	36	78	121
134	Kudieruppu	2	3	78	83
135	Kundugal	0	0	17	17

TABLE 26. Contd.

SI No.	Name of the Village	Mechanized	Motorized	Non-motorized	Total
136	Mangadu	0	4	136	140
137	Mugunthirayar Chathiram	0	7	8	15
138	Munthal Munai	1	10	10	21
139	Nalupanai	0	0	23	23
140	Natarajapuram	0	76	126	202
141	Olaikkuda	2	17	297	316
142	Pamban	54	22	4	80
143	Pillaikulam	0	0	15	15
144	Rama Krishna Puram	0	32	37	69
145	Rameswaram	86	9	65	160
146	Sambai	0	2	201	203
147	Savariar Nagar	54	0	0	54
148	Sudukattanpatti	1	1	36	38
149	Susaiappan Pattinam	81	112	32	225
150	Thangachimadam	61	2	0	63
151	Therkuvadi	17	71	23	111
152	Thoppukadu	1	3	51	55
153	Vadakadu	0	8	136	144

TABLE 26. Contd.

SI No.	Name of the Village	Mechanized	Motorized	Non-motorized	Total
154	Vallathadi	41	42	0	83
155	Verkkodu	50	2	8	60
156	Victoria Nagar	207	21	3	231
157	Villundi	0	0	29	29
<b>TALUK : THIRUVADANAI</b>					
158	Kadaloor	0	0	0	0
159	Karangadu	0	18	80	98
160	Lanchiyadi	52	0	67	119
161	M.R.Pattinam	0	0	1	1
162	Manakudi	0	0	0	0
163	Moreppannai	0	6	467	473
164	Mullimunai	1	1	129	131
165	Nambuthalai	0	87	156	243
166	Narenthal	0	1	27	28
167	P.V.Pattinam	0	0	45	45
168	Passipattinam	0	38	311	349
169	Pudukadu	0	0	0	0
170	Puthukudi	5	0	236	241

TABLE 26. Contd.

SI No.	Name of the Village	Mechanized	Motorized	Non-motorized	Total
171	Puthupattinam	1	4	70	75
172	Sambai	0	0	0	0
173	Soliyakudi	32	0	23	55
174	S.P. Pattinam	0	0	29	29
175	Thamodharam Pattinam	0	1	76	77
176	Theerdhandathanam	0	1	17	18
177	Thirupalaikudi North	0	0	327	327
178	Thirupalaikudi(South)	0	6	327	333
179	Thondi	0	0	323	323
180	V.S.Madam	0	0	14	14
<b>RAMANATHAPURAM TOTAL</b>		<b>1,043</b>	<b>1,727</b>	<b>6,342</b>	<b>9,112</b>
<b>DISTRICT : TUTICORIN</b>					
<b>TALUK : OTTAPIDARAM</b>					
1	Pattinamaruthur	0	22	3	25
2	Tharuvaikulam	27	184	0	211
3	Vellapatti	0	56	0	56
<b>TALUK : SATTANKULAM</b>					
4	Periyatalai	0	348	97	445

TABLE 26. Contd.

SI No.	Name of the Village	Mechanized	Motorized	Non-motorized	Total
<b>TALUK : SREEVAIKUNDAM</b>					
5	Pazhayakayal	0	5	49	54
<b>TALUK : THIRUCHENDUR</b>					
6	Alanthalai	0	130	0	130
7	Amalinagar	0	122	14	136
8	Jeevanagar	0	14	0	14
9	Komputhurai	0	82	0	82
10	Kulasekara Patnam	0	20	5	25
11	Manapadu	0	243	6	249
12	Punnakayal	0	152	33	185
13	Singithurai	0	53	27	80
14	Veerapandia Pattinam	27	74	4	105
<b>TALUK : TUTICORIN</b>					
15	Alangarathatu	0	3	0	3
16	Ananda Nagar	0	7	0	7
17	Inico Nagar	0	41	43	84
18	Loorthambalpuram	0	11	0	11
19	Meenavar Colony	0	53	44	97

TABLE 26. Contd.

SI No.	Name of the Village	Mechanized	Motorized	Non-motorized	Total
20	Mettupatti	0	41	0	41
21	Rajapalayam	0	8	0	8
22	Siluvaipatti	0	28	0	28
23	Talamuthunagar	0	6	0	6
24	Therespuram	2	244	1	247
25	Tuticorin FH	123	27	26	176
26	VOC Statue	0	16	4	20
<b>TALUK : VILATHIKULAM</b>					
27	Keezhavaipar	0	103	30	133
28	Periya Samypuram	0	11	23	34
29	Sippikulam	0	30	1	31
30	Vembar (South)	41	73	169	283
31	Vembar(North)	0	84	58	142
<b>TUTICORIN TOTAL</b>		<b>220</b>	<b>2,291</b>	<b>637</b>	<b>3,148</b>
<b>DISTRICT : TIRUNELVELI</b>					
<b>TALUK : RADHAPURAM</b>					
1	Idinthakarai	0	198	21	219
2	Kooduthalai	0	66	8	74



TABLE 26. Contd.

SI No.	Name of the Village	Mechanized	Motorized	Non-motorized	Total
3	Koottapannai	0	87	14	101
4	Koottapuli	0	177	16	193
5	Kuthenkuzhi	0	210	157	367
6	Ovari	0	252	0	252
7	Periyathalai	0	49	31	80
8	Perumanal	0	2	7	9
9	Thomaiyarpuram	0	48	0	48
<b>TIRUNELVELI TOTAL</b>					<b>1,343</b>
<b>DISTRICT : KANYAKUMARI</b>					
<b>TALUK : AGASTHISWARAM</b>					
1	Annainagar	0	6	121	127
2	Arokiapuram	0	136	14	150
3	Azhikkal	1	19	10	30
4	Chinnamuttom	43	61	0	104
5	Kanyakumari	58	150	51	259
6	Keezhamannakkudi	0	24	150	174
7	Kesavan Puthenthurai	0	12	54	66
8	Kovalam	1	190	34	225

TABLE 26. Contd.

SI No.	Name of the Village	Mechanized	Motorized	Non-motorized	Total
9	Melamanakkudy	1	109	176	286
10	Pallam	0	53	184	237
11	Periyakaadu	1	1	46	48
12	Pillaiithoppu-Melathurai	7	9	4	20
13	Pozhikkarai	0	8	49	57
14	Puthenthurai	0	0	41	41
15	Puthugramam	0	20	1	21
16	Rajakkamanglam Thurai	0	0	159	159
17	Siluvu Nagar	0	10	2	12
18	Vavathurai	1	46	0	47
<b>TALUK : KALKULAM</b>					
19	Chinnavalai	15	7	163	185
20	Colachel	46	86	75	207
21	Keezhakadiyapattinam	4	110	24	138
22	Keezhamuttom	12	349	110	471
23	Kodimunai	7	15	167	189
24	Kottilpadu	3	54	94	151
25	Kurumpannai	22	152	151	325

TABLE 26. Contd.

SI No.	Name of the Village	Mechanized	Motorized	Non-motorized	Total
26	Mela Kadiyapatnam	31	157	48	236
27	Melamuttom	8	132	22	162
28	Periyavillai	0	22	277	299
29	Puthoor	0	17	290	307
30	Simoncolony	6	57	17	80
31	Vaniyakudi	64	4	165	233
<b>TALUK : VILAVANCODE</b>					
32	Enayam	0	158	385	543
33	Enayamchinnathurai	0	50	86	136
34	Enayamputhenthurai	1	295	87	383
35	Eraviputhenthurai	48	11	42	101
36	Eraymanthurai	1	8	58	67
37	Ezhudesam Chinnathurai	66	2	18	86
38	Keezhamidalam	0	37	64	101
39	Kurumpannai	27	33	218	278
40	Marthandahnthurai	8	98	176	282
41	Melmidalam	0	43	142	185
42	Mullurthurai	7	30	129	166

TABLE 26. Contd.

SI No.	Name of the Village	Mechanized	Motorized	Non-motorized	Total
43	Neerodi	1	203	204	408
44	Poothurai	25	65	201	291
45	Ramanthurai	9	122	42	173
46	Thothoor	115	31	109	255
47	Vallavillai	26	86	158	270
<b>KANYAKUMARI TOTAL</b>		<b>665</b>	<b>3,288</b>	<b>4,818</b>	<b>8,771</b>
<b>GRAND TOTAL</b>		<b>5,360</b>	<b>18,643</b>	<b>23,494</b>	<b>47,497</b>

TABLE 27. FISHING GEARS OWNED BY FISHERFOLK

Sl No.	Name of the Village	Trawl/net	Gillnet (pieces)	Seine nets	Bagnets	Drift nets	Hooks & lines	Others
<b>DISTRICT : THIRUVALLUR</b>								
<b>TALUK : AMBATTUR</b>								
1	Ennore Kuppam	0	764	0	0	0	51	34
2	Kasivisalatchipuram	0	359	0	0	0	126	18
3	Kasiviswanatharkoilkuppam	14	1,509	0	0	0	612	79
4	Kathivakkam Chinnakuppam	3	2,343	0	0	0	14	42
5	Kathivakkam Periya Kuppam	2	2,929	0	0	0	60	63
6	Kattu Kuppam	0	1,293	0	0	0	120	141
7	Lakshmipuram	0	130	0	0	0	0	28
8	Mugathuvarakuppam	0	1,021	0	0	0	47	27
9	Nallathanneeroaikuppam	0	526	0	0	0	0	84
10	Nettu Kuppam	2	8,967	0	0	0	118	68
11	Ondikuppam	4	258	0	0	0	0	0
12	Palagaihotti Kuppam	0	982	0	0	0	6	17
13	Periyakasikoi Kuppam	16	1,699	0	0	0	78	49
14	Thazhankuppam	0	2,112	0	0	0	603	138
15	Thiruchinnakuppam	0	530	0	1	0	0	440
16	Thiruvattiyur Kuppam	0	7,040	0	0	0	36	148

TABLE 27. Contd.

Sl No.	Name of the Village	Trawl/net	Gillnet (pieces)	Seine nets	Bagnets	Drift nets	Hooks & lines	Others
<b>TALUK : PONNERI</b>								
17	Arangamkuppam	0	4,628	0	0	0	402	584
18	Ernavoor Kuppam	0	690	0	0	0	113	198
19	Koonan Kuppam	0	1,848	0	0	0	997	1,079
20	Indira Gandhi Kuppam	0	317	0	0	0	17	6
21	Kamarajanagar Kattupallikuppam	0	486	0	0	0	74	42
22	Karimanal Kuppam	0	136	0	0	0	13	0
23	Korai Kuppam	0	538	0	0	0	327	300
24	Light House Kuppam	0	576	0	0	0	7	6
25	Light House Nadu Kuppam	0	542	0	0	0	204	146
26	Pasiyavaram	0	718	0	0	0	165	81
27	Sathankuppam	0	5,579	0	0	0	215	75
28	Sembassi Palli Kuppam	0	1,424	0	0	0	391	552
29	Thirumalai Nagar	0	1,787	0	0	0	238	99
30	Varivan Kuppam	0	2,481	0	0	0	909	340
<b>THIRUVALLUR TOTAL</b>		<b>41</b>	<b>54,212</b>	<b>0</b>	<b>1</b>	<b>0</b>	<b>5,943</b>	<b>4,884</b>

TABLE 27. Contd.

Sl No.	Name of the Village	Trawl net	Gillnet (pieces)	Seine nets	Bagnetts	Drift nets	Hooks & lines	Others
<b>DISTRICT : CHENNAI</b>								
<b>TALUK : CHENNAI</b>								
1	A.J.Colony	0	117	0	0	0	6	0
2	Anna Nagar	0	10	0	0	0	0	0
3	Ashoknagar	0	0	0	0	0	0	0
4	Attapalayam	0	132	0	0	0	15	0
5	Ayothi Kuppam	0	1,852	0	2	0	23	0
6	Bentleman Garden	0	52	0	0	0	0	0
7	Bhavani Kuppam	0	273	0	0	0	6	0
8	C.G.Colony	50	47	0	0	0	0	0
9	G.M.Pettai	0	78	0	0	0	2	0
10	Jeevarathinam Nagar	3	96	0	0	0	3	0
11	Kasimanagar	0	29	0	0	0	0	0
12	Kasipuram 'A' Block	0	864	0	0	0	21	0
13	Kasipuram 'B' Block	39	447	0	1	0	10	0
14	Kasithottam	0	87	0	0	0	6	0
15	Mattankuppam(North)	0	579	1	0	8	165	100
16	Nagoor Thottam	9	203	0	0	0	0	0

TABLE 27. Contd.

Sl No.	Name of the Village	Trawl/net	Gillnet (pieces)	Seine nets	Bagnets	Drift nets	Hooks & lines	Others
17	Nambikkai Nagar	0	420	0	0	0	0	0
18	Nochikuppam	0	946	12	0	10	230	0
19	Olcott Kuppam	0	126	0	0	0	4	0
20	Panaimarathotty	0	163	0	0	0	4	0
21	Poondithangammal Colony	8	139	0	0	0	0	0
22	Poongavanam Kuppam	24	80	0	0	0	0	0
23	Power Kuppam	26	30	0	0	0	0	0
24	Pudukamaraj Nagar	0	256	0	0	0	26	0
25	Puthumanai Kuppam	27	33	0	0	0	11	0
26	Royapuram	0	141	0	1	0	4	0
27	Singaravelar Nagar	0	207	0	0	0	61	0
28	Thedeer Nagar Pallavan Nagar	14	22	0	0	0	0	0
29	Thiruvanniyur Kuppam	0	931	0	0	0	229	0
30	Uroorkuppam	0	198	0	0	0	0	0
31	Vinayagapuram	0	0	0	0	0	0	0
32	Y.M.C.A.Kuppam	0	20	0	0	0	3	0
<b>TALUK : MYLAPORE</b>								
33	Dooming Kuppam	0	232	0	0	0	6	0



TABLE 27. Contd.

Sl No.	Name of the Village	Trawl/net	Gillnet (pieces)	Seine nets	Bagnets	Drift nets	Hooks & lines	Others
34	Mullimanagar	0	606	0	0	0	119	0
35	Nadukuppam	0	1,372	3	0	92	56	445
36	Nochinagar	0	297	0	0	0	15	49
37	Odaikuppam(Odaima Nagar)	0	804	2	0	0	3	2
38	Selvaraj Gramam	0	434	0	0	0	49	12
39	Srinivasapuram	0	823	2	2	0	12	90
<b>TALUK : ROYAPURAM</b>								
40	Muthamizh Nagar	0	0	0	0	0	0	0
<b>TALUK : TONDIARPET</b>								
41	V.O.C.Nagar	23	51	0	0	0	0	0
<b>TALUK : TRIPLICANE</b>								
42	Appayachettiyar	0	940	0	0	1	0	0
43	Mattankuppam(South)	0	315	0	0	1	12	8
<b>CHENNAI TOTAL</b>		<b>223</b>	<b>14,452</b>	<b>20</b>	<b>6</b>	<b>112</b>	<b>1,101</b>	<b>706</b>
<b>DISTRICT : KANCHIPURAM</b>								
<b>TALUK : CHENGALPATTU</b>								
1	Egatturkarikattukuppam	0	1,211	0	0	0	13,240	0
2	Kanathur Reddy Kuppam	0	3,689	0	0	0	0	0

TABLE 27. Contd.

Sl No.	Name of the Village	Trawl/net	Gillnet (pieces)	Seine nets	Bagnets	Drift nets	Hooks & lines	Others
3	Suleri Kattu Kuppam	0	1,537	0	0	0	0	0
<b>TALUK : CHEYYUR</b>								
4	Alambarai Kuppam North	0	2,972	0	0	0	0	0
5	Alambarai South	0	2,569	0	0	0	0	0
6	Ali Kuppam	0	5,634	0	0	0	28	0
7	Angalaman Kuppam	0	3,433	0	0	0	11	0
8	Kadalore Peria Kuppam	0	13,024	0	0	0	178	0
9	Kadapakkam Kuppam	0	3,922	0	0	0	0	0
10	Mudhaliyar Kuppam	0	3,406	0	0	12	144	0
11	Panayur Chinna Kuppam	0	2,922	0	0	0	9	0
12	Panayur Peria Kuppam	0	6,343	0	0	0	31	0
13	Paramankeri Kuppam	0	8,836	0	0	0	88	0
14	Pazhanadu Kuppam	0	3,576	0	0	0	63	0
15	Pudunadu Kuppam	0	3,146	0	0	0	25	0
16	Villamburkuppam	0	425	0	0	0	0	0
<b>TALUK : ELATHOOR</b>								
17	Perunthuraikuppam	0	3,785	0	0	0	37	0

TABLE 27. Contd.

Sl No.	Name of the Village	Trawl net	Gillnet (pieces)	Seine nets	Bagnetts	Drift nets	Hooks & lines	Others
<b>TALUK : MADHURANTHAGAM</b>								
18	Cuddalore Chinna Kuppam	0	1,741	2	0	0	18	0
<b>TALUK : TAMBARAM</b>								
19	Chinna Neelankarai Kuppam	0	8,468	0	255	0	234	0
20	Chinnandi Kuppam	0	879	0	69	0	184	0
21	Injampakkam Kuppam	0	871	0	6	0	266	0
22	Kottivakkam Kuppam	5	3,575	1	134	0	55	0
23	Nainar Kuppam	0	5,000	0	0	0	159	0
24	Palavakkam Kuppam	0	1,025	0	47	0	346	0
25	Panaiyur Kuppam	0	4,960	0	0	0	250	0
26	Peria Neelankarai Kuppam	0	3,166	0	101	0	8,320	0
<b>TALUK : THIRUKAZHUKUNRAM</b>								
27	Devaneri Kuppam	0	2,341	8	0	0	338	0
28	Kokilamedu Kuppam	0	1,953	4	7	0	43	0
29	Mamallapuram Kuppam	0	3,929	1	2	0	945	2
30	Pudupattinam Kuppam	0	11,067	3	0	0	523	0
31	Sadras Kuppam (North)	0	2,715	9	0	3	124	0
32	Sadras Kuppam(South)	0	2,227	0	0	0	52	0

TABLE 27. Contd.

Sl No.	Name of the Village	Trawl/net	Gillnet (pieces)	Seine nets	Bagnets	Drift nets	Hooks & lines	Others
33	Umari Kuppam	0	3,566	3	1	0	132	0
34	Uyyali Kuppam	0	16,638	0	0	0	429	0
35	Venburushamkuppam	0	1,249	0	0	1	24	0
<b>TALUK : THIRUPPORUR</b>								
36	Kovalam Kuppam	0	3,489	0	0	0	307	0
37	Nemmeli Kuppam	0	486	0	0	0	148	0
38	Patti Pulam	0	1,320	3	0	0	405	15
39	Pudhiya Ediyur Kuppam	0	937	0	0	0	358	0
40	Pudhu Kalpakkam	0	3,957	1	16	0	1,346	0
41	Salavankuppam	0	448	0	0	0	128	0
42	Semmencheri Kuppam	0	5,670	7	0	0	1,542	0
<b>KANCHIPURAM TOTAL</b>		<b>5</b>	<b>162,107</b>	<b>42</b>	<b>638</b>	<b>16</b>	<b>30,530</b>	<b>17</b>
<b>DISTRICT : VILLUPURAM</b>								
<b>TALUK : TINDIVANAM</b>								
1	Anichan Kuppam	0	3,367	3	0	0	60	0
2	Anumandaikuppam	1	3,892	1	0	9	537	191
3	Chetti Nagar Kuppam	0	1,676	2	0	0	0	53
4	Ekkiyar Kuppam	0	3,120	4	0	0	753	456

TABLE 27. Contd.

Sl No.	Name of the Village	Trawl-net	Gillnet (pieces)	Seine nets	Bagnetts	Drift nets	Hooks & lines	Others
5	Kaipani Kuppam	0	2,271	0	0	0	338	243
6	Komuttichavadi Kuppam	0	1,217	1	0	0	259	0
7	Koonimedu Kuppam	0	3,080	1	0	0	480	0
8	Mandavai Pudu Kuppam	0	854	0	0	0	276	0
9	Mudaliar Kuppam	0	5,935	3	0	0	1,452	0
10	Muthukadu Azhakan Kuppam	0	5,970	0	0	0	50	144
11	Nochikuppam	0	692	0	0	0	9	22
12	Pudu Kuppam	0	1,517	0	0	0	0	0
13	Vasavan Kuppam	0	6,463	1	0	0	190	131
<b>TALUK : VANUR</b>								
14	Bommayar Palayam Kuppam	0	2,334	2	0	9	398	0
15	Chinna Mudaliyar Chavadi Kuppam	0	2,199	2	0	9	211	0
16	Nadu Kuppam	0	2,159	0	0	7	82	106
17	Pillaichavadykuppam	4	814	0	0	0	8	0
18	Sothanaikuppam	3	1,936	0	0	0	74	0
19	Thanthirayan Kuppam	0	539	0	0	1	12	0
<b>VILLUPURAM TOTAL</b>		<b>8</b>	<b>50,035</b>	<b>20</b>	<b>0</b>	<b>35</b>	<b>5,189</b>	<b>1,346</b>

TABLE 27. Contd.

Sl No.	Name of the Village	Trawl/net	Gillnet (pieces)	Seine nets	Bagnets	Drift nets	Hooks & lines	Others
<b>DISTRICT : CUDDALORE</b>								
<b>TALUK : CHIDAMBARAM</b>								
1	Chinna Vaikal	0	0	2	0	0	0	261
2	Chinnor North	1	1,992	3	0	12	4	0
3	Chinnor South	1	3,101	1	0	21	36	0
4	Indranagar	0	113	18	2	5	233	0
5	Kalaingar Nagar Killai	20	0	0	0	33	4	0
6	Kannagi Nagar	0	0	0	0	0	0	0
7	Killai	0	0	108	11	511	1	0
8	Koozhaiyar	4	1,723	8	4	0	0	0
9	Kumara Pettai	0	0	0	0	20	0	0
10	M.G.R Nagar Killai	23	0	0	0	33	22	0
11	M.G.R.Thittu	1	3,314	2	1	4	0	0
12	Madavappallam	0	0	0	0	13	0	0
13	Mudasal Odai	76	0	2	0	1	0	93
14	Muzhukkuthurai	0	12	6	2	1	0	132
15	Nadumudasal Odai	9	0	0	0	0	0	30
16	Parangi Pettai	0	323	8	0	3	930	0

TABLE 27. Contd.

Sl No.	Name of the Village	Trawl/net	Gillnet (pieces)	Seine nets	Bagnets	Drift nets	Hooks & lines	Others
17	Pillumedu	0	0	0	0	303	0	0
18	Pudhukuppam	2	62	54	6	30	570	0
19	Pudupettai	0	1,200	9	1	0	1,499	0
20	Samiyar Pettai	7	0	15	0	475	5	59
21	Thandavarayan Cholaganpettai	0	2,191	0	0	10	0	0
22	Vadakku Mudasal Odai	26	0	0	28	0	0	145
23	Velingarayanpettai	0	0	0	0	22	0	0
<b>TALUK : CUDDALORE</b>								
24	Akkairaikori	53	0	0	0	0	0	1
25	Annappanpettai	0	0	0	0	22	0	0
26	Ayyam Pettai	0	295	0	0	0	0	0
27	Chitirai Pettai	0	4,852	25	18	91	0	0
28	Cuddalore Port	396	515	3	0	19	21	0
29	Devanampattinam	11	2,971	18	2	657	895	0
30	Kinjam Pettai	0	0	0	0	109	0	0
31	Malumiyarpettai	0	0	55	0	0	0	0
32	Maniyar Pettai	6	91	0	0	3	0	0
33	Nallavadu	8	35	84	6	92	66	0

TABLE 27. Contd.

Sl No.	Name of the Village	Trawl/net	Gillnet (pieces)	Seine nets	Bagnets	Drift nets	Hooks & lines	Others
34	Nanjalingam Pettai	3	872	0	0	0	0	0
35	Nayakkar Pettai	7	404	0	0	0	0	0
36	Periyakuppam	55	633	0	0	0	0	0
37	Pettodai	155	958	0	0	0	7	0
38	Rajapettai	6	4,717	0	0	0	0	0
39	Reddiyar Pettai	10	1,463	5	15	64	58	15
40	Sangolikuppam	0	174	25	0	0	0	0
41	Singara Thoppu	37	679	1	0	0	0	0
42	Sonankuppam	177	5,465	0	0	0	323	7
43	Sothikuppam	13	4,121	1	0	0	2,469	0
44	Suba Uppalavadi	0	0	0	0	0	0	0
45	Thaikkalthondidurai	48	0	0	0	82	0	0
46	Thammanam Pettai	19	2,335	0	0	1	0	0
47	Thazhanguda	6	0	1	0	2	1,846	0
<b>CUDDALORE TOTAL</b>		<b>1,180</b>	<b>44,611</b>	<b>454</b>	<b>96</b>	<b>2,639</b>	<b>8,989</b>	<b>743</b>
<b>DISTRICT : NAGAPATTINAM</b>								
<b>TALUK : KILVELUR</b>								
1	Kameswaram	0	2,770	0	0	0	2	0



TABLE 27. Contd.

Sl No.	Name of the Village	Trawlnet	Gillnet (pieces)	Seine nets	Bagnets	Drift nets	Hooks & lines	Others
2	Seruthur	94	2,585	0	0	0	35	3
3	Velankanni	0	1,236	0	0	0	5,536	0
4	Vellappallam	0	88	0	0	0	0	0
5	Vilunthamvadi	0	1,440	0	0	0	3	3
<b>TALUK : NAGAPATTINAM</b>								
6	Akkarai Pettai	1,733	1,812	0	0	0	170	0
7	Ariyanattuthuru	42	1,910	34	0	0	2	0
8	Kallar	97	224	0	0	0	0	0
9	Keechankuppam	189	638	138	0	0	4	3
10	Nagoorepattinachery	0	2,484	0	0	0	253	0
11	Nambiar Nagar	214	587	83	0	0	5	0
12	Samanthanpettai	66	1,573	4	0	0	9	0
<b>TALUK : Sirkali</b>								
13	Chavadi Kuppam	0	829	0	0	0	0	0
14	Chinnakottaimedu	0	201	0	0	0	50	0
15	Keelamoovar Karai	1	1,917	0	0	0	252	0
16	Kodiyampalayam	16	478	0	0	0	0	0
17	Koozhaiyar	0	1,759	0	0	0	0	0

TABLE 27. Contd.

Sl No.	Name of the Village	TrawlNet	Gillnet (pieces)	Seine nets	Bagnets	Drift nets	Hooks & lines	Others
18	Kottaimedu	0	1,829	0	0	0	33	0
19	Madathukuppam	0	606	0	0	0	0	0
20	Madavamedu	0	450	0	0	0	23	0
21	Melamoovarkarai	0	528	0	0	0	11	0
22	Nayakkar Kuppam	0	1,964	0	0	0	0	0
23	Pazhayar	1,244	4,244	0	0	0	0	0
24	Poompuhar	80	5,395	424	20	0	189	14
25	Pudukuppam	0	959	0	0	0	0	0
26	Tharkas	0	0	0	0	0	0	0
27	Thirumullaivasal	1	1,014	0	0	0	0	0
28	Thoduvai	0	1,223	1	0	0	1,783	7
29	Vanagiri	173	9,441	0	0	0	0	0
<b>TALUK : THARANGAMBADI</b>								
30	Chandirapady	97	1,784	0	49	0	0	0
31	Chinnamedu	3	1,479	3	0	0	266	0
32	Chinnangudi	61	3,936	35	0	0	496	0
33	Chinnoorpettai	0	211	0	1	0	0	0
34	Kuttiandiyyur	0	2,279	0	0	0	0	0

TABLE 27. Contd.

Sl No.	Name of the Village	Trawlnet	Gillnet (pieces)	Seine nets	Bagnets	Drift nets	Hooks & lines	Others
35	Perumal Pettai	6	1,964	0	0	0	63	0
36	Pudupettai	46	1,438	0	0	0	31	0
37	Tharangambadi	0	6,984	0	0	0	812	0
38	Thazhampettai	0	843	0	0	0	4	0
39	Vellekkovil	0	690	0	0	0	0	0
<b>TALUK : VEDARANYAM</b>								
40	Annapettai	0	7,338	1	0	0	0	0
41	Arcottuthurai	73	27,235	0	0	0	0	0
42	Chinthamanikadu	0	4,199	0	0	0	0	0
43	Kalimedu	0	40	0	0	0	0	0
44	Kodiyakadu	0	5,694	0	0	0	0	0
45	Kodiyakkarai	1	5,217	0	0	0	0	0
46	Maniyantheevu	0	8,211	0	0	0	0	0
47	Naluvadapathy	0	2,413	0	0	0	0	0
48	Pannal(Chakkarapettai)	0	3,761	191	0	0	0	0
49	Pushpavanam	0	6,073	0	0	0	0	0
50	Pushpavanam(Naluvadapathi)	0	1,149	0	0	0	0	0
51	Sembodai	0	583	0	0	0	0	0

TABLE 27. Contd.

Sl No.	Name of the Village	Trawl/net	Gillnet (pieces)	Seine nets	Bagnets	Drift nets	Hooks & lines	Others
52	Seruthalaikkadu	0	6,914	540	6	0	0	0
53	Thamaraipulam	0	330	0	0	0	0	0
54	Vanamadevi	2	19,030	0	0	0	0	0
55	Vellapallam	0	6,643	0	0	0	0	0
56	Voimedu West	0	1,773	0	0	0	0	0
<b>NAGAPATTINAM TOTAL</b>		<b>4,239</b>	<b>178,395</b>	<b>1,454</b>	<b>76</b>	<b>0</b>	<b>10,032</b>	<b>30</b>
<b>DISTRICT : THIRUVARUR</b>								
<b>TALUK : MANNARGUDI</b>								
1	Karathidal	0	509	0	0	0	0	0
<b>TALUK : THIRUTHURAIPPOONDI</b>								
2	Alangadu	0	599	0	0	0	0	0
3	Duraikkadu	0	3,470	0	0	0	0	0
4	Jambuvanodai	0	3,162	0	0	0	0	0
5	Karaiyankadu	0	631	0	0	0	0	0
6	Karpaganathar Kulam	0	3,167	0	0	0	0	0
7	Keezha Vadiyakkadu	0	7,197	0	0	0	0	0
8	Munankadu	0	1,472	0	0	0	0	0
9	Pettai	0	1,317	36	0	35	0	0

TABLE 27. Contd.

Sl No.	Name of the Village	Trawl/net	Gillnet (pieces)	Seine nets	Bagnets	Drift nets	Hooks & lines	Others
10	Sengankadu	3	8,184	1	0	3	40	0
11	Thondiyakkadu	0	3,463	0	0	0	0	0
12	Uppur	0	633	0	0	0	0	0
13	Veeranveyal	0	761	0	0	0	0	0
<b>THIRUVARUR TOTAL</b>		<b>3</b>	<b>34,565</b>	<b>37</b>	<b>0</b>	<b>38</b>	<b>40</b>	<b>0</b>
<b>DISTRICT : THANJAVUR</b>								
<b>TALUK : PATTUKKOTTAI</b>								
1	Arumugakittangi Street	0	2,440	0	0	0	0	0
2	Chinnamanai	1	509	3	0	0	3	0
3	Eripurakkarai	29	1,518	0	0	0	0	0
4	Gandhinagar	0	2,778	0	0	0	0	0
5	Kallivayalthottam	86	728	0	0	0	0	0
6	Karaiyoor Street	0	12,595	0	0	0	0	0
7	Keezhathottam	13	2,971	0	0	0	0	0
8	Kollukadu	8	1,151	1	0	1	0	0
9	Mallipattinam	59	1,757	9	0	0	4	0
10	Manoracolony	1	183	0	0	0	0	0
11	Maravakkadu	0	768	807	0	673	0	0

TABLE 27. Contd.

Sl No.	Name of the Village	TrawlNet	Gillnet (pieces)	Seine nets	Bagnets	Drift nets	Hooks & lines	Others
12	Pillaiyarthidal	2	359	4	0	0	63	0
13	Pudupattinam	0	2,096	8	0	0	0	0
14	Thambikkottai	0	6,115	900	243	830	0	0
15	Tharagar Street	0	15,510	0	0	0	0	0
<b>TALUK : PERAVURANI</b>								
16	Adaikadevan	0	7,025	0	0	0	0	0
17	Ammanichathiram	16	2,932	0	0	0	0	0
18	Annanagarpuduthuru	0	1,882	0	0	160	0	0
19	Ganeshapuram	86	423	9	0	0	145	26
20	Kalumanguda	108	255	0	0	0	0	0
21	Karanguda	12	855	0	0	0	298	151
22	Manthiripattinam	0	1,160	0	0	0	275	0
23	Mettupalayam	18	84	25	0	0	25	1
24	Pudu Theru	1	30	0	0	0	0	0
25	Sambaipattinam	37	4,530	0	0	0	0	0
26	Sembiyanmadevipattinam	51	313	57	0	0	0	0
27	Senthalaipattinam	0	31,121	0	0	0	0	0
28	Sethubavachathram	98	1,618	0	0	0	30	129

TABLE 27. Contd.

Sl No.	Name of the Village	Trawl/net	Gillnet (pieces)	Seine nets	Bagnets	Drift nets	Hooks & lines	Others
29	Somanathanpattinam	0	898	0	0	0	0	0
30	Subbamal Chathiram	2	526	0	0	0	0	0
31	Vallavanapattinam	47	245	0	0	0	0	0
<b>THANJAVUR TOTAL</b>		<b>675</b>	<b>105,375</b>	<b>1,823</b>	<b>243</b>	<b>1,664</b>	<b>843</b>	<b>307</b>
<b>DISTRICT : PUDUKKOTTAI</b>								
<b>TALUK : AVUDAYARKOIL</b>								
1	Arashanagaripattinam	170	3,150	324	0	0	145	0
2	Enathi	93	5,978	177	0	0	264	0
3	Gopala Pattinam	343	7,207	653	0	0	290	0
4	Mimisal	59	1,652	90	0	15	45	0
5	Muttukuda	262	9,526	470	0	29	422	0
6	R.Pudupattinam	387	12,738	719	0	15	593	0
<b>TALUK : MANAMELKUDI</b>								
7	Alaganvayal	22	16	95	0	0	0	0
8	Ammapattinam	0	184	19	0	0	2	36
9	Anthonyarpuram	1	5,011	62	0	0	250	71
10	Athi Pattinam	0	51	14	0	0	2	45
11	Ayyampattinam	41	2,940	60	0	0	125	0

TABLE 27. Contd.

Sl No.	Name of the Village	TrawlNet	Gillnet (pieces)	Seine nets	Bagnets	Drift nets	Hooks & lines	Others
12	Chellanenthal	906	0	0	0	0	0	0
13	Embavayal	101	5,622	176	0	23	241	0
14	Jegathappattinam	0	20	9	0	0	0	0
15	Kandanivayal	0	144	0	0	0	0	8
16	Kattumavadi	48	178	59	0	0	0	51
17	Keezhakudiyiruppu	0	926	0	0	0	0	198
18	Kottaipattinam	650	1,763	6	0	0	112	625
19	Krishnajipattinam	0	6,414	19	0	2	0	0
20	Kumarappan Vayal	71	3,493	75	0	0	182	0
21	Melasthanam	4	507	30	0	0	0	106
22	Mumbalai	0	26	0	0	0	0	0
23	Muthanenthal	42	2,198	71	0	0	84	0
24	Palakkudi	43	2,062	0	0	0	82	0
25	Pattankadu	0	680	0	0	0	0	43
26	Ponnagaram	0	6,666	78	0	0	1	9
27	Prathabiramanpattinam	1	2,784	0	0	0	12	0
28	Pudukudi	241	7,058	0	0	15	0	62
29	Seetharamanpattinam	0	212	0	0	0	0	80



TABLE 27. Contd.

Sl No.	Name of the Village	Trawl/net	Gillnet (pieces)	Seine nets	Bagnets	Drift nets	Hooks & lines	Others
30	Thirumangalapattinam	0	606	0	0	0	11	0
31	Thulasiyar Pattinam	0	445	9	0	0	0	51
32	Vadakku Manamelkudi	18	650	0	0	0	3	36
33	Vadakuammampattinam	5	3,075	77	0	0	174	51
<b>PUDUKKOTTAI TOTAL</b>		<b>3,508</b>	<b>93,982</b>	<b>3,292</b>	<b>0</b>	<b>99</b>	<b>3,040</b>	<b>1,472</b>
<b>DISTRICT : RAMANATHAPURAM</b>								
<b>TALUK : KADALADI</b>								
1	Adan Cherry	0	126	0	0	0	0	0
2	Adham Chery	0	199	0	0	0	0	0
3	Chinna Ervadi	22	4,286	0	0	0	0	0
4	Kalpar	0	117	0	0	0	0	0
5	Kamaraja Puram	0	139	0	0	0	0	0
6	Keezhamunthal	0	2,343	108	0	0	0	0
7	Manickam Nagar	0	0	27	0	0	0	0
8	Melamunthal	0	15	3	0	0	0	0
9	Meyyappan Valasai	0	52	0	0	0	0	0
10	Mookaiyur	0	5,323	0	0	0	0	0
11	Mottaikizhavan Valasai	0	198	0	0	0	0	0

TABLE 27. Contd.

Sl No.	Name of the Village	Trawl/net	Gillnet (pieces)	Seine nets	Bagnets	Drift nets	Hooks & lines	Others
12	Munthal Colony	0	300	0	0	0	0	0
13	Narippaiyur North	55	88	73	0	0	0	2
14	Narippaiyur South	0	1,036	0	0	0	0	0
15	Oppilan	0	176	3	0	0	0	0
16	Periyanayagipuram	0	0	0	0	0	0	0
17	Pichaimoopan Valasai	0	397	0	0	0	0	0
18	Pudukudiyiruppu	0	300	0	0	0	0	0
19	Rochma Nagar	8	2,801	0	0	0	0	0
20	Sadaimunian Valasai	0	1,489	0	0	0	0	0
21	T.Mariyur	0	40	5	0	0	0	0
22	Valinokkam	24	3,391	24	0	9	0	0
23	Vellapatti	0	208	0	0	0	0	0
24	Veppamarathupanai	0	132	0	0	0	0	0
<b>TALUK : RAMANATHAPURAM</b>								
25	Agasthiyarkottam	0	20	0	0	0	0	0
26	Akaida Valasai	0	0	0	0	0	0	0
27	Ammankoil Kudiyiruppu	0	0	0	0	0	0	0
28	Ananthapuram	0	0	0	0	4	0	0

TABLE 27. Contd.

Sl No.	Name of the Village	Trawl/net	Gillnet (pieces)	Seine nets	Bagnets	Drift nets	Hooks & lines	Others
29	Anchaneyapuram	0	1,047	0	0	0	0	0
30	Athangarai	0	3,540	8	0	0	0	0
31	Athiyaman	7	180	3	0	20	0	6
32	Bharathinagar	0	2,220	0	0	0	0	0
33	Chittankadu	0	230	0	0	15	0	27
34	Devipattinam (North)	0	890	120	0	0	0	607
35	Devipattinam(South)	8	5,604	66	0	280	0	947
36	Dhargavalasai	0	5,733	28	0	0	0	195
37	Edayar Valasai	4	2,030	0	0	1	0	5
38	Erumani	0	2,194	0	0	0	0	0
39	Five Acre	0	0	0	0	53	0	0
40	Ilangamani	0	0	0	0	0	0	0
41	Indhranagar	11	4,135	0	0	0	0	0
42	Iranian Valasai	0	0	0	0	0	0	0
43	Kal Kadu	0	540	3	0	12	1	52
44	Kalangiam Nagar	4	730	0	0	0	0	79
45	Kalimangundu	1	826	0	0	0	0	0
46	Kalkinatra Valasi	0	0	0	0	0	0	0

TABLE 27. Contd.

Sl No.	Name of the Village	TrawlNet	Gillnet (pieces)	Seine nets	Bagnets	Drift nets	Hooks & lines	Others
47	Kannamunai	0	119	19	0	0	0	52
48	Karan	0	0	0	0	51	25	0
49	Karichangundu	0	0	0	0	0	0	0
50	Kattayan Valasai	0	620	0	0	0	0	0
51	Kattayanperan Valasai	0	368	0	0	0	0	0
52	Keezhakkarai	43	5,550	0	0	0	0	0
53	Kenikaravlasai	0	0	0	0	0	0	0
54	Kizhakkupudunagar	0	522	0	0	0	0	0
55	Kollan Thoppu	0	70	0	0	0	0	0
56	Krishnaapuram	0	0	0	0	0	0	50
57	Krishnapuram	0	20	0	0	0	0	0
58	Kumbaram(North)	0	20	0	0	15	0	0
59	Kumbaram(South)	0	0	0	0	0	0	0
60	Kunjar Valasai	0	40	0	0	0	0	0
61	Kuppachi Valasai	0	414	2	0	26	3	32
62	Kuppavalasai	0	625	0	0	35	69	30
63	Kuthukkal Valasai	0	70	0	0	3	0	0
64	Manangudi	0	0	0	0	0	0	0

TABLE 27. Contd.

Sl No.	Name of the Village	Trawl/net	Gillnet (pieces)	Seine nets	Bagnets	Drift nets	Hooks & lines	Others
65	Mandapam	327	2,238	15	0	0	25	162
66	Manghaleshwarinagar	0	726	0	0	0	0	2
67	Manthoppu	0	1,483	0	0	0	0	61
68	Maraykayar Pattinam	7	230	5	0	0	0	25
69	Marivalasai	1	1,445	0	0	67	7	108
70	Mayakulam	0	0	0	0	0	0	0
71	Meenavarkuppam	0	1,629	0	0	0	0	0
72	Mottayan Valasai	0	0	0	0	0	0	0
73	Mudiveeran Pattinam	0	1,841	87	0	0	0	116
74	Munaikkadu	0	0	0	0	0	0	0
75	Muthraiya Nagar	9	1,415	0	0	0	0	0
76	Muthupettai	0	0	0	0	15	0	0
77	Muthuregunathapuram	0	1,040	21	0	14	0	85
78	Nadumankadu	1	115	3	0	10	0	5
79	Naduvalasai	0	0	0	0	0	0	0
80	Nagachi	0	0	0	0	0	0	0
81	Nagachi Devar Nagar	0	0	0	0	0	0	0
82	Nagachiyurani	0	0	0	0	0	0	0

TABLE 27. Contd.

Sl No.	Name of the Village	TrawlNet	Gillnet (pieces)	Seine nets	Bagnets	Drift nets	Hooks & lines	Others
83	Nambiyavalasai	0	0	0	0	0	0	0
84	Nochiyurani	0	125	0	0	0	0	0
85	North Pudukudiyerppu	0	0	0	0	0	0	0
86	Pakkirippapallivasal	0	982	0	0	0	0	0
87	Palani Valasai	0	924	19	0	7	0	220
88	Palkulam	2	50	0	0	0	0	0
89	Pannaikarai	0	0	0	0	0	0	0
90	Pannattar Street	29	410	0	0	0	0	0
91	Pathanenthal	0	1,050	25	0	0	0	361
92	Periyapattiam	31	4,015	0	0	0	0	554
93	Pillai Madam	0	201	0	0	0	0	0
94	Prappanvalasai	0	455	0	0	0	0	24
95	Pudumadam	5	1,796	3	0	0	0	12
96	Puduvalasai Chathiram	0	0	0	0	0	0	0
97	Puthukudiyuruppu	0	1,060	2	0	0	0	0
98	Salai Thottam	0	0	0	0	0	0	0
99	Salai Valasai	0	0	0	0	0	0	0
100	Samathuvapuram	0	160	4	0	0	0	0

TABLE 27. Contd.

Sl No.	Name of the Village	TrawlNet	GillNet (pieces)	Seine nets	Bagnets	Drift nets	Hooks & lines	Others
101	Sambai	0	1,194	11	0	0	0	5
102	Samy Thoppu	0	180	0	0	0	0	38
103	Sathakon Valasai	0	0	0	0	0	0	0
104	Seeniappadharga	1	5,280	0	0	0	0	356
105	Sethu Nagar	0	0	0	0	10	0	0
106	Sethukkarai	0	176	0	0	34	0	0
107	Settiyanai	0	380	0	0	0	0	63
108	Shanmugavel Pattinam	0	532	0	0	0	0	0
109	Sinnudaiyar Valasai	0	0	0	0	0	0	0
110	Sivakamipuram	0	470	0	0	0	0	0
111	Sogaiyan Thoppu	0	202	5	0	0	0	69
112	Sooran Kattu Valasai	0	0	0	0	0	0	0
113	Thalai Thoppu	1	70	1	0	0	0	0
114	Thevar Nagar	0	0	0	0	0	0	0
115	Thillai Nachiamman Kudieruppu	0	155	0	0	0	0	5
116	Thinaikulam	0	208	0	0	16	0	5
117	Thoppa Valasai	0	768	0	0	0	0	34
118	Thoppu Valasai	1	3,866	1	0	2	0	382

TABLE 27. Contd.

Sl No.	Name of the Village	Trawl net	Gillnet (pieces)	Seine nets	Bagnets	Drift nets	Hooks & lines	Others
119	Thuthivalasai	0	0	0	0	0	0	0
120	Usilankattuvalasai	0	0	0	0	0	0	0
121	Valayarvadi	26	7,505	15	0	67	0	390
122	Vattan Valasai	0	0	0	0	0	0	0
123	Vedalai	5	8,314	0	0	0	0	40
124	Velayuthapuram	0	1,985	0	0	0	11	83
125	Vellayan Valasai	0	175	0	0	15	0	10
<b>TALUK : RAMESWARAM</b>								
126	Akkalmadam	36	1,023	0	0	0	0	0
127	Antonyar Puram	98	965	0	0	0	0	0
128	Ariyan Kundu	9	2,155	0	0	0	0	381
129	Cheran Kottai	0	4,275	14	0	0	0	29
130	Chinnappalam	33	5,414	0	0	422	3	43
131	Erakadu	2	507	0	0	0	0	779
132	Francis Nagar	44	763	20	0	915	0	0
133	Karaiyur	11	3,445	57	0	0	0	39
134	Kudieruppu	3	870	0	0	0	0	402
135	Kundugal	0	397	0	0	0	0	0



TABLE 27. Contd.

Sl No.	Name of the Village	Trawl/net	Gillnet (pieces)	Seine nets	Bagnets	Drift nets	Hooks & lines	Others
136	Mangadu	0	1,637	0	0	0	0	543
137	Mugunthirayar Chathiram	0	935	2	0	0	0	20
138	Munthal Munai	7	1,153	0	0	62	13	0
139	Nalupanai	0	594	0	0	0	0	0
140	Natarajapuram	0	11,711	33	0	0	0	413
141	Olaikkuda	4	8,483	0	0	0	0	2,612
142	Pamban	170	550	0	0	640	0	0
143	Pillaikulam	0	610	0	0	0	0	66
144	Rama Krishna Puram	0	3,585	24	0	0	0	66
145	Rameswaram	182	325	0	0	0	0	270
146	Sambai	0	942	0	0	0	0	796
147	Savariar Nagar	214	0	0	0	0	0	0
148	Sudukattanpatti	2	1,226	0	0	0	0	147
149	Susaiappar Pattinam	245	8,560	0	0	11	0	0
150	Thangachimadam	157	160	0	0	0	0	0
151	Therkuvadi	63	7,929	0	0	433	78	0
152	Thoppukadu	34	1,780	0	0	254	2	15
153	Vadakadu	0	1,622	0	0	0	0	520

TABLE 27. Contd.

Sl No.	Name of the Village	TrawlNet	Gillnet (pieces)	Seine nets	Bagnets	Drift nets	Hooks & lines	Others
154	Vallathadi	72	867	0	0	765	0	0
155	Verkkodu	204	230	0	0	0	0	0
156	Victoria Nagar	887	1,130	0	0	0	0	0
157	Villundi	0	1,450	0	0	0	0	12
<b>TALUK : THIRUVADANAI</b>								
158	Kadaloor	0	0	0	0	0	0	0
159	Karangadu	1	448	0	0	0	2	140
160	Lanchiyadi	85	45	0	0	23	0	234
161	M.R.Pattinam	13	0	0	0	47	0	43
162	Manakudi	0	0	0	0	0	0	0
163	Moreppannai	32	143	6	0	6,631	0	1,615
164	Mullimunai	160	7,456	0	0	464	98	570
165	Nambuthalai	36	0	3	0	10,864	0	396
166	Narenthal	28	199	0	0	223	0	129
167	P.V.Pattinam	39	9	0	0	368	83	223
168	Passipattinam	169	2,777	0	0	1,894	18	1,050
169	Pudukadu	23	0	0	0	0	0	0
170	Puthukudi	196	0	2	0	0	0	1,090

TABLE 27. Contd.

Sl No.	Name of the Village	TrawlNet	GillNet (pieces)	Seine nets	Bagnets	Drift nets	Hooks & lines	Others
171	Puthupattinam	18	394	2	0	1,113	5	344
172	Sambai	0	0	0	0	0	0	0
173	Soliyakudi	42	8	1	0	14	0	46
174	S.P. Pattinam	12	176	0	0	309	8	91
175	Thamodharam Pattinam	56	758	0	0	322	0	152
176	Theerdhandathanam	6	424	0	0	65	0	35
177	Thirupalaikudi North	486	4,677	55	0	4,233	0	2,637
178	Thiruppalaikudi(South)	143	8,533	0	0	0	0	2,690
179	Thondi	0	1,497	0	0	0	0	858
180	V.S.Madam	0	0	0	0	22	0	55
<b>RAMANATHAPURAM TOTAL</b>		<b>4,655</b>	<b>219,200</b>	<b>928</b>	<b>0</b>	<b>30,875</b>	<b>451</b>	<b>24,850</b>
<b>DISTRICT : TUTICORIN</b>								
<b>TALUK : OTTAPIDARAM</b>								
1	Pattinamaruthur	0	1,413	0	0	0	0	0
2	Tharuvaikulam	1	10,205	0	0	0	138	5
3	Vellapatti	0	3,350	0	0	0	0	0
<b>TALUK : SATTANKULAM</b>								
4	Periyatalai	0	43,388	0	0	0	3,906	0

TABLE 27. Contd.

Sl No.	Name of the Village	Trawl/net	Gillnet (pieces)	Seine nets	Bagnets	Drift nets	Hooks & lines	Others
<b>TALUK : SREEVAIKUNDAM</b>								
5	Pazhayakayal	0	2,380	0	0	0	11	0
<b>TALUK : THIRUCHENDUR</b>								
6	Alanthalai	0	10,223	0	0	0	2,500	0
7	Amalinagar	0	4,137	0	0	0	1,497	0
8	Jeevanagar	0	571	0	0	0	0	0
9	Komputhurai	0	0	0	0	0	2,404	0
10	Kulasekara Patnam	0	1,300	0	0	0	0	0
11	Manapadu	0	18,529	0	0	0	86	0
12	Punnakayal	0	10,867	0	0	0	116	0
13	Singithurai	0	571	0	0	0	13	0
14	Veerapandia Pattinam	4	6,762	28	0	0	2,103	69
<b>TALUK : TUTICORIN</b>								
15	Alangarathatu	0	81	6	0	0	0	0
16	Ananda Nagar	0	128	7	0	0	25	0
17	Inico Nagar	0	6,544	0	0	0	3,102	0
18	Loorthambalpuram	2	506	0	0	0	6	0
19	Meenavar Colony	0	4,265	29	0	0	104	0

TABLE 27. Contd.

Sl No.	Name of the Village	Trawl/net	Gillnet (pieces)	Seine nets	Bagnets	Drift nets	Hooks & lines	Others
20	Mettupatti	7	1,249	0	0	0	0	0
21	Rajapalayam	0	59	7	0	7	2	0
22	Siluvaipatti	4	120	30	0	0	20	0
23	Talamuthunagar	0	382	14	0	0	10	0
24	Therespuram	10	14,248	4	0	0	490	0
25	Tuticorin FH	759	434	31	0	517	88	0
26	VOC Statue	0	1,410	0	0	0	0	0
<b>TALUK : VILATHIKULAM</b>								
27	Keezhavaipar	0	6,095	0	0	0	0	0
28	Periya Samypuram	0	1,845	0	0	0	690	0
29	Sippikulam	0	1,820	0	0	0	0	0
30	Vembar (South)	35	3,022	11	0	0	3,312	0
31	Vembar(North)	34	5,005	27	0	0	3,551	0
<b>TUTICORIN TOTAL</b>		<b>856</b>	<b>160,909</b>	<b>194</b>	<b>0</b>	<b>524</b>	<b>24,174</b>	<b>74</b>
<b>DISTRICT : TIRUNELVELI</b>								
<b>TALUK : RADHAPURAM</b>								
1	Idinthakarai	0	22,617	0	0	7	0	0
2	Kooduthalai	0	10,326	0	0	0	15	0

TABLE 27. Contd.

Sl No.	Name of the Village	Trawl-net	Gill-net (pieces)	Seine nets	Bagnetts	Drift nets	Hooks & lines	Others
3	Koottapannai	0	6,115	0	0	0	136	0
4	Koottapuli	0	10,306	0	0	5	0	0
5	Kuthenkuzhi	0	29,046	0	0	0	1	0
6	Ovari	0	22,469	0	0	0	0	0
7	Periyathalai	0	5,529	0	0	0	377	0
8	Perumanal	0	8,825	0	0	0	0	0
9	Thomaiyarpuram	0	3,900	0	0	0	175	0
<b>TIRUNELVELI TOTAL</b>		<b>0</b>	<b>119,133</b>	<b>0</b>	<b>0</b>	<b>12</b>	<b>704</b>	<b>0</b>
<b>DISTRICT : KANYAKUMARI</b>								
<b>TALUK : AGASTHISWARAM</b>								
1	Annainagar	13	2,436	2	0	2	50	5
2	Arokiapuram	0	13,540	0	0	0	453	0
3	Azhikkal	0	837	1	0	0	0	0
4	Chinnamuttom	226	9,522	2	0	1	166	0
5	Kanyakumari	188	2,444	117	2	16	0	0
6	Keezhamannakkudi	0	4,083	0	0	0	5,273	0
7	Kesavan Puthenthurai	0	360	0	0	7	0	0
8	Kovalam	1	6,810	27	1	0	439	2

TABLE 27. Contd.

Sl No.	Name of the Village	Trawl/net	Gillnet (pieces)	Seine nets	Bagnets	Drift nets	Hooks & lines	Others
9	Melamanakkudy	0	10,125	0	0	0	387	0
10	Pallam	0	4,254	0	0	37	199	0
11	Periyakaadu	0	1,931	1	0	0	85	20
12	Pillaiithoppu-Melathurai	0	155	2	0	0	1	0
13	Pozhikkarai	0	11	100	0	17	0	0
14	Puthenthurai	0	251	0	0	0	476	0
15	Puthugramam	8	86	0	0	37	226	0
16	Rajakkamanglam Thurai	0	2,144	53	0	1	57	0
17	Siluvi Nagar	0	411	0	0	0	31	0
18	Vavathurai	0	1,852	1	0	0	31	0
<b>TALUK : KALKULAM</b>								
19	Chinnavalai	29	837	1	0	0	25	1
20	Colachel	187	887	8	0	24	1,665	21
21	Keezhakadiyapattinam	8	1,751	3	0	6	605	10
22	Keezhamuttom	68	3,241	48	0	45	329	5
23	Kodimunai	7	23,274	7	0	2	1,841	6
24	Kottilpadu	54	2,588	10	0	3	1,436	77
25	Kurumpannai	149	1,252	1	0	1	394	0

TABLE 27. Contd.

Sl No.	Name of the Village	Trawl-net	Gillnet (pieces)	Seine nets	Bagnetts	Drift nets	Hooks & lines	Others
26	Mela Kadiyapatnam	28	1,553	0	0	5	1,394	3
27	Melamuttom	19	1,684	0	0	0	1,741	146
28	Periyavillai	0	3,974	1	0	1	15	0
29	Puthoor	0	2,837	0	0	0	9	0
30	Simoncolony	0	743	0	0	11	2,833	0
31	Vaniyakudi	552	298	36	1	8	26	1
<b>TALUK : VILAVANCODE</b>								
32	Enayam	0	2,598	12	0	71	1,044	28
33	Enayamchinnathurai	0	1,272	1	2	2	265	0
34	Enayamputhenthurai	9	2,199	0	0	0	5,509	399
35	Eraviputhenthurai	11	42,578	37	0	58	310	95
36	Eraymanthurai	0	593	11	0	5	1,402	4
37	Ezhudesam Chinnathurai	0	1,852	0	1	1	6,891	26
38	Keezhamidalam	0	418	18	0	8	4	0
39	Kurumpannai	12	284	10	0	32	127	31
40	Marthandahnthurai	0	961	3	290	37	10,905	110
41	Melmidalam	0	709	17	0	0	288	50
42	Mullurthurai	0	651	13	0	0	1,444	19



TABLE 27. Contd.

Sl No.	Name of the Village	Trawlnet	Gillnet (pieces)	Seine nets	Bagnets	Drift nets	Hooks & lines	Others
43	Neerodi	0	2,595	19	0	172	428	8
44	Poothurai	0	1,938	12	0	1	371	0
45	Ramanthurai	40	2,409	6	0	8	625	58
46	Thothoor	0	2,465	9	0	66	63,404	6
47	Vallavillai	9	4,306	23	0	6	28,195	22
<b>KANYAKUMARI TOTAL</b>		<b>1,618</b>	<b>173,999</b>	<b>612</b>	<b>297</b>	<b>691</b>	<b>141,399</b>	<b>1,153</b>
<b>GRAND TOTAL</b>		<b>17,011</b>	<b>1,410,975</b>	<b>8,876</b>	<b>1,357</b>	<b>36,705</b>	<b>232,435</b>	<b>35,582</b>

***Marine Fisheries Census 2005***

---

**LIST OF  
MARINE FISHERIES CENSUS  
VILLAGES**



**DISTRICT : THIRUVALUR**

**TALUK : AMBATTUR**

- 1 Ennore Kuppam
- 2 Kasivisalatchipuram
- 3 Kasiviswanatharkoilkuppam
- 4 Kathivakkam Chinnakuppam
- 5 Kathivakkam Periya Kuppam
- 6 Kattu Kuppam
- 7 Lakshmipuram
- 8 Mugathuvarakuppam
- 9 Nallathanneerodaikuppam
- 10 Nettu Kuppam
- 11 Ondikuppam
- 12 Palagaithotti Kuppam
- 13 Periyakasikoil Kuppam
- 14 Thazhankuppam
- 15 Thiruchinnakuppam
- 16 Thiruvattiyur Kuppam

**TALUK : PONNERI**

- 17 Arangamkuppam
- 18 Ernavoor Kupam
- 19 Koonan Kuppam
- 20 Indira Gandhi Kuppam
- 21 Kamarajanagar  
Kattupallikuppam
- 22 Karimanal Kuppam
- 23 Korai Kuppam
- 24 Light House Kuppam
- 25 Light House Nadu Kuppam
- 26 Pasiyavaram
- 27 Sathankuppam
- 28 Sembassi Palli Kuppam
- 29 Thirumalai Nagar

- 30 Varivan Kuppam

**DISTRICT : CHENNAI**

**TALUK : CHENNAI**

- 1 A.J.Colony
- 2 Anna Nagar
- 3 Ashoknagar
- 4 Attapalayam
- 5 Ayothi Kuppam
- 6 Bentleman Garden
- 7 Bhavani Kuppam
- 8 C.G.Colony
- 9 G.M.Pettai
- 10 Jeevarathinam Nagar
- 11 Kasimanagar
- 12 Kasipuram 'A' Block
- 13 Kasipuram 'B' Block
- 14 Kasithottam
- 15 Mattankuppam(North)
- 16 Nagoorar Thottam
- 17 Nambikkai Nagar
- 18 Nochikuppam
- 19 Olcott Kuppam
- 20 Panaimarathotty
- 21 Poondithangammal Colony
- 22 Poongavanam Kuppam
- 23 Power Kuppam
- 24 Pudukamaraj Nagar
- 25 Puthumanai Kuppam
- 26 Royapuram
- 27 Singaravelar Nagar
- 28 Thedeer Nagar Pallavan Nagar
- 29 Thiruvanmiyur Kuppam
- 30 Uroorkuppam

31 Vinayagapuram	14 Pazhanadu Kuppam
32 Y.M.C.A.Kuppam	15 Pudunadu Kuppam
TALUK : MYLAPORE	16 Villamburkuppam
33 Dooming Kuppam	TALUK : ELATHOOR
34 Mullimanagar	17 Perunthuraikuppam
35 Nadukuppam	TALUK : MADHURANTHAGAM
36 Nochinagar	18 Cuddalore Chinna Kuppam
37 Odaikuppam(Odaima Nagar)	TALUK : TAMBARAM
38 Selvaraj Gramam	19 Chinna Neelankarai Kuppam
39 Srinivasapuram	20 Chinnandi Kuppam
TALUK : ROYAPURAM	21 Injampakkam Kuppam
40 Muthamizh Nagar	22 Kottivakkam Kuppam
TALUK : TONDIARPET	23 Nainar Kuppam
41 V.O.C.Nagar	24 Palavakkam Kuppam
TALUK : TRIPLICANE	25 Panaiyur Kuppam
42 Appayachettiyar	26 Peria Neelankarai Kuppam
43 Mattankuppam(South)	TALUK : THIRUKAZHUKUNRAM
<b>DISTRICT : KANCHIPURAM</b>	27 Devaneri Kuppam
TALUK : CHENGALPATTU	28 Kokilamedu Kuppam
1 Egatturkarikattukuppam	29 Mamallapuram Kuppam
2 Kanathur Reddy Kuppam	30 Pudupattinam Kuppam
3 Suleri Kattu Kuppam	31 Sadras Kuppam (North)
TALUK : CHEYYUR	32 Sadras Kuppam(South)
4 Alambarai Kuppam North	33 Umari Kuppam
5 Alambarai South	34 Uyyali Kuppam
6 Ali Kuppam	35 Venburushamkuppam
7 Angalaman Kuppam	TALUK : THIRUPPORUR
8 Kadalore Peria Kuppam	36 Kovalam Kuppam
9 Kadapakkam Kuppam	37 Nemmeli Kuppam
10 Mudhaliyar Kuppam	38 Patti Pulam
11 Panayur Chinna Kuppam	39 Pudhiya Ediyur Kuppam
12 Panayur Peria Kuppam	40 Pudhu Kalpakkam
13 Paramankeri Kuppam	41 Salavankuppam

42 Semmencheri Kuppam

**DISTRICT : VILLUPURAM**

**TALUK : TINDIVANAM**

- 1 Anichan Kuppam
- 2 Anumandaikuppam
- 3 Chetti Nagar Kuppam
- 4 Ekkiyar Kuppam
- 5 Kaipani Kuppam
- 6 Komuttichavadi Kuppam
- 7 Koonimedu Kuppam
- 8 Mandavai Pudu Kuppam
- 9 Mudaliar Kuppam
- 10 Muthukadu Azhakan Kuppam
- 11 Nochikuppam
- 12 Pudu Kuppam
- 13 Vasavan Kuppam

**TALUK : VANUR**

- 14 Bommayar Palayam Kuppam
- 15 Chinna Mudaliyar Chavadi Kuppam
- 16 Nadu Kuppam
- 17 Pillaichavadykuppam
- 18 Sothanaikuppam
- 19 Thanthirayan Kuppam

**DISTRICT : CUDDALORE**

**TALUK : CHIDAMBARAM**

- 1 Chinna Vaikal
- 2 Chinnor North
- 3 Chinnor South
- 4 Indranagar
- 5 Kalaignar Nagar Killai
- 6 Kannagi Nagar

7 Killai

8 Koozhaiyar

9 Kumara Pettai

10 M.G.R Nagar Killai

11 M.G.R.Thittu

12 Madavappallam

13 Mudasal Odai

14 Muzhukkuthurai

15 Nadumudasal Odai

16 Parangi Pettai

17 Pillumedu

18 Pudhukuppam

19 Pudupettai

20 Samiyar Pettai

21 Thandavarayan

Cholaganpettai

22 Vadakku Mudasal Odai

23 Velingarayanpettai

**TALUK : CUDDALORE**

24 Akkairaikori

25 Annappanpettai

26 Ayyam Pettai

27 Chitirai Pettai

28 Cuddalore Port

29 Devanampattinam

30 Kinjam Pettai

31 Malumiyarpettai

32 Maniyar Pettai

33 Nallavadu

34 Nanjalingam Pettai

35 Nayakkar Pettai

36 Periyakuppam

37 Pettodai

38 Rajapettai  
39 Reddiyar Pettai  
40 Sangolikuppam  
41 Singara Thoppu  
42 Sonankuppam  
43 Sothikuppam  
44 Suba Uppalavadi  
45 Thaikkalthondidurai  
46 Thammanam Pettai  
47 Thazhanguda

**DISTRICT : NAGAPATTINAM**

**TALUK : KILVELUR**

1 Kameswaram  
2 Seruthur  
3 Velankanni  
4 Vellappallam  
5 Vilunthamvadi

**TALUK : NAGAPATTINAM**

6 Akkarai Pettai  
7 Ariyanattutheru  
8 Kallar  
9 Keechankuppam  
10 Nagoorepattinachery  
11 Nambiar Nagar  
12 Samanthanpettai

**TALUK : SIRKALI**

13 Chavadi Kuppam  
14 Chinnakottaimedu  
15 Keelamoovar Karai  
16 Kodiyampalayam  
17 Koozhaiyar  
18 Kottaimedu  
19 Madathukuppam

20 Madavamedu  
21 Melamoovarkarai  
22 Nayakkar Kuppam  
23 Pazhayar  
24 Poompuhar  
25 Pudukuppam  
26 Tharkas  
27 Thirumullaivasal  
28 Thoduvai  
29 Vanagiri

**TALUK : THARANGAMBADI**

30 Chandirapady  
31 Chinnamedu  
32 Chinnangudi  
33 Chinnoorpettai  
34 Kuttiandiyur  
35 Perumal Pettai  
36 Pudupettai  
37 Tharangambadi  
38 Thazhampettai  
39 Vellekkovil

**TALUK : VEDARANYAM**

40 Annapettai  
41 Arcottuthurai  
42 Chinthamanikadu  
43 Kallimedu  
44 Kodiyakadu  
45 Kodiyakkarai  
46 Maniyantheevu  
47 Naluvedapathy  
48 Pannal(Chakkaranpettai)  
49 Pushpavanam  
50 Pushpavanam(Naluvedapathi)



- 51 Sembodai
- 52 Seruthalaikkadu
- 53 Thamaraipulam
- 54 Vanamadevi
- 55 Vellapallam
- 56 Voimedu West

**DISTRICT : THIRUVARUR**

**TALUK : MANNARGUDI**

- 1 Karaithidal

**TALUK : THIRUTHURAIPOONDI**

- 2 Alangadu
- 3 Duraikkadu
- 4 Jambuvanodai
- 5 Karaiyankadu
- 6 Karpaganathar Kulam
- 7 Keezha Vadiyakkadu
- 8 Munankadu
- 9 Pettai
- 10 Sengankadu
- 11 Thondiyakkadu
- 12 Uppur
- 13 Veeranveyal

**DISTRICT : THANJAVUR**

**TALUK : PATTUKKOTTAI**

- 1 Arumugakittangi Street
- 2 Chinnamanai
- 3 Eripurakkarai
- 4 Gandhinagar
- 5 Kallivayalthottam
- 6 Karaiyoor Street
- 7 Keezhathottam
- 8 Kollukadu

- 9 Mallipattinam
- 10 Manoracolony
- 11 Maravakkadu
- 12 Pillaiyarthidal
- 13 Pudupattinam
- 14 Thambikkottai
- 15 Tharagar Street

**TALUK : PERAVURANI**

- 16 Adaikadevan
- 17 Ammanichathiram
- 18 Annanagarpudutharu
- 19 Ganeshapuram
- 20 Kalumanguda
- 21 Karanguda
- 22 Manthiripattinam
- 23 Mettupalayam
- 24 Pudu Theru
- 25 Sambaipattinam
- 26 Sembiyanmadevipattinam
- 27 Senthalaipattinam
- 28 Sethubavachathram
- 29 Somanathanpattinam
- 30 Subbamal Chathiram
- 31 Vallavanapattinam

**DISTRICT : PUDUKKOTTAI**

**TALUK : AVUDAYARKOIL**

- 1 Arashanagaripattinam
- 2 Enathi
- 3 Gopala Pattinam
- 4 Mimisal
- 5 Muttukuda
- 6 R.Pudupattinam

**TALUK : MANAMELKUDI**

**Marine Fisheries Census 2005**

---

- 7 Alaganvayal
- 8 Ammapattinam
- 9 Anthoniyarpuram
- 10 Athi Pattinam
- 11 Ayyampattinam
- 12 Chellanenthal
- 13 Embavayal
- 14 Jegathappattinam
- 15 Kandanivayal
- 16 Kattumavadi
- 17 Keezhakudiyiruppu
- 18 Kottaipattinam
- 19 Krishnajipattinam
- 20 Kumarappan Vayal
- 21 Melasthannam
- 22 Mumbalai
- 23 Muthanenthal
- 24 Palakkudi
- 25 Pattankadu
- 26 Ponnagaram
- 27 Prathabiramanpattinam
- 28 Pudukudi
- 29 Seetharamanpattinam
- 30 Thirumangalapattinam
- 31 Thulasiyar Pattinam
- 32 Vadakku Manamelkudi
- 33 Vadakkuammapattinam

**DISTRICT : RAMANATHAPURAM**

**TALUK : KADALADI**

- 1 Adan Cherry
- 2 Adham Chery
- 3 Chinna Ervadi
- 4 Kalpar

- 5 Kamaraja Puram
- 6 Keezhamunthal
- 7 Manickam Nagar
- 8 Melamunthal
- 9 Meyyappan Valasai
- 10 Mookaiyur
- 11 Mottaikizhavan Valasai
- 12 Munthal Colony
- 13 Narippaiyur North
- 14 Narippaiyur South
- 15 Oppilan
- 16 Perianayagipuram
- 17 Pichaimoopen Valasai
- 18 Pudukudiyiruppu
- 19 Rochma Nagar
- 20 Sadaimunian Valasai
- 21 T.Mariyur
- 22 Valinokkam
- 23 Vellapatti
- 24 Veppamarathupanai

**TALUK : RAMANATHAPURAM**

- 25 Agasthiyarkottam
- 26 Akaida Valasai
- 27 Ammankoil Kudiyruppu
- 28 Ananthapuram
- 29 Anchaneyapuram
- 30 Athangarai
- 31 Athiyaman
- 32 Bharathinagar
- 33 Chittankadu
- 34 Devipattinam (North)
- 35 Devipattinam(South)
- 36 Dhargavalasai

37 Edayar Valasai	70 Mayakulam
38 Erumani	71 Meenavarkuppam
39 Five Acre	72 Mottayan Valasai
40 Ilangamani	73 Mudiveeran Pattinam
41 Indhranagar	74 Munaikkadu
42 Iranian Valasai	75 Muthraiyar Nagar
43 Kal Kadu	76 Muthupettai
44 Kalangiam Nagar	77 Muthuregunathapuram
45 Kalimangundu	78 Nadumankadu
46 Kalkinatru Valasi	79 Naduvalasai
47 Kannamunai	80 Nagachi
48 Karan	81 Nagachi Devar Nagar
49 Karichangundu	82 Nagachiyurani
50 Kattayan Valasai	83 Nambiyavalasai
51 Kattayanperan Valasai	84 Nochiyurani
52 Keezhakkarai	85 North Pudukudiyerppu
53 Kenikaravlasai	86 Pakkirippapallivasal
54 Kizhakkupudunagar	87 Palani Valasai
55 Kollan Thoppu	88 Palkulam
56 Krishnaapuram	89 Pannaikarai
57 Krishnapuram	90 Pannattar Street
58 Kumbaram(North)	91 Pathanenthall
59 Kumbaram(South)	92 Periyapattiam
60 Kunjar Valasai	93 Pillai Madam
61 Kuppachi Valasai	94 Prappanvalasai
62 Kuppavalasai	95 Pudumadam
63 Kuthukkal Valasai	96 Puduvalasai Chathiram
64 Manangudi	97 Puthukudiyuruppu
65 Mandapam	98 Salai Thottam
66 Manghaleshwarinagar	99 Salai Valasai
67 Manthoppu	100 Samathuvapuram
68 Maraykayar Pattinam	101 Sambai
69 Marivalasai	102 Samy Thoppu

**Marine Fisheries Census 2005**

---

103	Sathakon Valasai	134	Kudieruppu
104	Seeniappadharga	135	Kundugal
105	Sethu Nagar	136	Mangadu
106	Sethukkarai	137	Mugunthirayar Chathiram
107	Settiyanai	138	Munthal Munai
108	Shanmugavel Pattinam	139	Nalupanai
109	Sinnudaiyar Valasai	140	Natarajapuram
110	Sivakamipuram	141	Olaikkuda
111	Sogaiyan Thoppu	142	Pamban
112	Sooran Kattu Valasai	143	Pillaikulam
113	Thalai Thoppu	144	Rama Krishna Puram
114	Thevar Nagar	145	Rameswaram
115	Thillai Nachiamman	146	Sambai
	Kudieruppu	147	Savariar Nagar
116	Thinaikulam	148	Sudukattanpatti
117	Thoppa Valasai	149	Susaiappar Pattinam
118	Thoppu Valasai	150	Thangachimadam
119	Thuthivalasai	151	Therkuvadi
120	Usilankattuvalasai	152	Thoppukadu
121	Valayarvadi	153	Vadakadu
122	Vattan Valasai	154	Vallathadi
123	Vedalai	155	Verkkodu
124	Velayuthapuram	156	Victoria Nagar
125	Vellayan Valasai	157	Villundi
TALUK : RAMESWARAM		TALUK : THIRUVADANAI	
126	Akkalmadam	158	Kadaloor
127	Antonyar Puram	159	Karangadu
128	Ariyan Kundu	160	Lanchiyadi
129	Cheran Kottai	161	M.R.Pattinam
130	Chinnappalam	162	Manakudi
131	Erakadu	163	Moreppannai
132	Francis Nagar	164	Mullimunai
133	Karaiyur	165	Nambuthalai

166	Narenthal	13	Singithurai
167	P.V.Pattinam	14	Veerapandia Pattinam
168	Passipattinam	TALUK : TUTICORIN	
169	Pudukadu	15	Alangarathatu
170	Puthukudi	16	Ananda Nagar
171	Puthupattinam	17	Inico Nagar
172	Sambai	18	Loorthambalpuram
173	Soliyakudi	19	Meenavar Colony
174	S.P. Pattinam	20	Mettupatti
175	Thamodharam Pattinam	21	Rajapalayam
176	Theerdhandathanam	22	Siluvaipatti
177	Thirupalaikudi North	23	Talamuthunagar
178	Thiruppalaikudi(South)	24	Therespuram
179	Thondi	25	Tuticorin FH
180	V.S.Madam	26	VOC Statue
<b>DISTRICT : TUTICORIN</b>		TALUK : VILATHIKULAM	
TALUK : OTTAPIDARAM		27	Keezhavaipar
1	Pattinamaruthur	28	Periya Samypuram
2	Tharuvaikulam	29	Sippikulam
3	Vellapatti	30	Vembar (South)
TALUK : SATTANKULAM		31	Vembar(North)
4	Periyatalai	<b>DISTRICT : TIRUNELVELI</b>	
TALUK : SREEVAIKUNDAM		TALUK : RADHAPURAM	
5	Pazhayakayal	1	Idinthakarai
TALUK : THIRUCHENDUR		2	Kooduthalai
6	Alanthalai	3	Koottapannai
7	Amalinagar	4	Koottapuli
8	Jeevanagar	5	Kuthenkuzhi
9	Komputhurai	6	Ovari
10	Kulasekara Patnam	7	Periyathalai
11	Manapadu	8	Perumanal
12	Punnakayal	9	Thomaiyarpuram

**DISTRICT : KANYAKUMARI**

**TALUK : AGASTHISWARAM**

- 1 Annainagar
- 2 Arokiapuram
- 3 Azhikkal
- 4 Chinnamuttom
- 5 Kanyakumari
- 6 Keezhamannakkudi
- 7 Kesavan Puthenthurai
- 8 Kovalam
- 9 Melamanakkudy
- 10 Pallam
- 11 Periyakaadu
- 12 Pillaithoppu-Melathurai
- 13 Pozhikkarai
- 14 Puthenthurai
- 15 Puthugramam
- 16 Rajakkamanglam Thurai
- 17 Siluvi Nagar
- 18 Vavathurai

**TALUK : KALKULAM**

- 19 Chinnavalai
- 20 Colachel
- 21 Keezhakadiyapattinam
- 22 Keezhamuttom

- 23 Kodimunai
- 24 Kottilpadu
- 25 Kurumpannai
- 26 Mela Kadiyapatnam
- 27 Melamuttom
- 28 Periyavillai
- 29 Puthoor
- 30 Simoncolony
- 31 Vaniyakudi

**TALUK : VILAVANCODE**

- 32 Enayam
- 33 Enayamchinnathurai
- 34 Enayamputhenthurai
- 35 Eraviputhenthurai
- 36 Eraymanthurai
- 37 Ezhudesam Chinnathurai
- 38 Keezhamidalam
- 39 Kurumpannai
- 40 Marthandahnthurai
- 41 Melmidalam
- 42 Mullurthurai
- 43 Neerodi
- 44 Poothurai
- 45 Ramanthurai
- 46 Thothoor
- 47 Vallavillai

**LIST OF  
LANDING CENTRES  
COVERED BY CMFRI  
FOR RESOURCE ASSESSMENT**





**DISTRICT : THIRUVALLUR**

- 1 Aragamkuppam(TVS Galks)
- 2 Kathivakam Periakuppam
- 3 Kathivakkam Chinnakuppam
- 4 Ernavoor Kuppam
- 5 Indiragandhikuppam
- 6 Kasikoil Kuppam
- 7 Ennore Kuppam
- 8 Thirumalai Nagar Kuppam
- 9 Vairavan Kuppam
- 10 Sathan Kuppam
- 11 Goonan Kuppam
- 12 Light House Kuppam
- 13 Korai Kuppam
- 14 Sempbasipalli Kuppam

**DISTRICT : CHENNAI**

- 1 Madras Fisheries Harbour
- 2 Triplicane
- 3 Ayothikuppam
- 4 Nadukuppam
- 5 Nochikuppam
- 6 Dooming Kuppam
- 7 Mullimanagar
- 8 Mullikuppam  
(Srinivasapuram)
- 9 Ururkuppam
- 10 Odaikuppam
- 11 Thiruvanmiyur Kuppam
- 12 Pudumani Kuppam

**DISTRICT : KANCHIPURAM**

- 1 Kottivakkm Kuppam
- 2 Palavakkam Kuppam

- 3 Chinnaneelagarikuppam
- 4 Perianeelagarikuppam
- 5 Chiinadi Kuppam
- 6 Injambakkam Kuppam
- 7 Panayyur Kuppam
- 8 Nainar Kuppam
- 9 Kanathur Reddi Kuppam
- 10 Karikattu Kuppam
- 11 Kovalam Kuppam
- 12 Semanjerikuppam
- 13 Pudukalpakkamkuppam
- 14 Nemilikuppam
- 15 Sullerikkatukuppam
- 16 Pattipulamkuppam
- 17 Pudedaiyurkuppam
- 18 Denaeri&Salvankuppam
- 19 Mahabalipuramkuppam
- 20 Vempurushan Kuppam
- 21 Kokilamedukuppam
- 22 Umarikuppam
- 23 Sadraskuppam
- 24 Pudupattinam Kuppam
- 25 Uyyalikuppam
- 26 Kadalur Chinnakuppam
- 27 Kadalur Periakuppam
- 28 Alikuppam
- 29 Angalammankuppam
- 30 Pazhyanadukuppam
- 31 Pudunadukuppam
- 32 Perunthuraikuppam
- 33 Paramanganikuppam
- 34 Thazhathaikuppam(Mudaliar)
- 35 Panayyur Chinna Kuppam

36 Panayyur Periakuppam

37 Kadapakkamkuppam

38 Almbarikuppam

**DISTRICT : VILLUPURAM**

1 Muttukaddukuppam

2 Vasankuppam

3 Kaipanikuppam

4 Eggikuppam

5 Pudurkuppam

6 Komuthichavadikuppam

7 Anumandhaikuppam

8 Chettinagar

9 Nochikuppam

10 Koonimedukuppam

11 Mudaliarkuppam

12 Anichankuppam

13 Pudukuppam

14 Pillaichavadikuppam(T)

15 Pommaiarpalayam

16 Chinnamudaliarchavadi-  
kuppam

17 Thanthirayankuppam

18 Nadukuppam

19 Sothanaikuppam

**DISTRICT : CUDDALORE**

1 Moolaveli

2 Thazhankuda

3 Devanampattianm (NM)

4 Sonankuppam

5 Cuddalore F.H

6 Sothikuppam

7 Rasapetai

8 Chitrapettai

9 Thammonampettai

10 Nanjalingampettai

11 Periakuppam

12 Pettodai

13 Iyyampettai

14 Annappanpettai &  
Reddiar Pettai

15 Madavapallam

16 Kumarapettai

17 Samiarpettai

18 Velingarayanpettai

19 Pudukuppam

20 Pudupettai

21 Parangipettai

22 Mudasal (Incl.Nadumudasal

23 M.G.R.Thittu

24 Indiranagar

25 Chinnavaikal

26 Kannaginagar

27 Pillamedu

28 Devanampattianm (MECH)

**DISTRICT : NAGAPATTINAM**

1 Pazhayar F.H.

2 Madhavamedu

3 Kottaimedu

4 Koozhaiyar

5 Thoduvai

6 Thirumulaivasal

7 Melamoovarkarai

8 Keezhamoovarkari

9 Chavadikuppam

10	Naickerkuppam	<b>DISTRICT : THANJAVUR</b>	
11	Madathukuppam	1	Akkaraikkadu
12	Pudukuppam	2	Muthupettai
13	Kaveripattinam	3	Karaiyurstreet
14	Vanagiri	4	Sunnabukaraistreet
15	Chinnavanagiri(Chinnamedu)	5	Eripurakarai
16	Chinnangudi	6	Alathikadu
17	Thazmpettai	7	Kollukadu
18	Pudupettai	8	Pudupattinam
19	Perumalpettai	9	Mallipattinam
20	Boomaiyanpettai(Vellakovil)	10	Chinnamanai
21	Kuttiyandiyur	11	Manoracolony
22	Tharangampadi(Tranquebar)	12	Pillaiarthidal
23	Chadrapadi	13	Sethubavachatram
24	Chinnorepettai	14	Kalimangadu
25	Naggore-Pattinacherry	15	Othaiveedu
26	Samanthanpettai	16	Karanguda
27	Nambiarnagar	17	Sembaipattinam
28	Nagapattinam Bridge Point	18	Adaikkathevan
29	Keechankuppam	19	Senthalaipattinam
30	Akkaraipettai	20	Banderpattinam
31	Kallarkuppam	21	Pudutheru
32	Velankanni	22	Somanathanpattinam
33	Seruthur	23	Vallavanpattinam
34	Kameswaram	24	Vadakkur
35	Viludamavadi	25	Ganesapuram
36	Vanamadevi	<b>DISTRICT : PUDUKKOTTAI</b>	
37	Vellapllam	1	Kattumavadi
38	Pushpavanam	2	Pradabiramanpattinam
39	Arcottuthurai	3	Krishanjipattinam
40	Kodiakkarai(Pointcalimere)	4	Vadakkuammapattinam
41	Kodiyampalayam	5	Thulasapattinam(North)

**Marine Fisheries Census 2005**

---

6	Thulasapattinam(South)	16	Mudiveeran Pattinam
7	Ammapattinam(North)	17	Palanivalasai
8	Ammapattinam(South)	18	Eranianvalasai
9	Pudukudi(North)	19	Puduvalasai
10	Pudukudi(South)	20	Panaikulam
11	Kottaipattinam	21	Alagankulam
12	Jagathapattinam	22	Thoppuvalasai
13	Ayyampattinam	23	Dhargavalasai
14	Empavayal	24	Alagathanvalasai
15	Palakudi	25	Irumeni
16	Kumarappan Vayal	26	Chokkapallimadam
17	Gopalapattinam	27	Pillaimadam
18	Pudur(Pudupattinam)	28	Munaikadu
19	Arasanagar	29	Mandapam Palkbay
20	Pudukuda(Muthukuda)	30	Thonithurai(Munisamy Kovil)

**DISTRICT : RAMANATHAPURAM**

1	Theerthandathanam	32	Rameswaram
2	Pasipattinam	33	Vedali
3	Damodarpattinam	34	Seeniappa Darga
4	Narandal	35	Pudumadam
5	Valasapattinam	36	Thalathoppu
6	Pudukudi	37	Muliyanthoppu
7	Thondi	38	Muthupettai
8	Nambuthali	39	Periyapattinam
9	Muthuvaduganathan- pattinam	40	Kalumangudu
10	Pudupattinam	41	Pallivalasalpadu
11	Mullimunai	42	Sethukarai
12	Karankadu	43	Pakknyayapadu
13	Morpanai	44	Keezhakarai
14	Thiruppalakudi	45	Bharathinagar
15	Devipattinam	46	Sadamunivalasai
		47	Valinokam
		48	Keezhemundal

49 Mookaiyur  
 50 Narippaiyur  
 51 Rocemanger  
 52 Akkalmadam  
 53 Nallupanai  
 54 Thangachimadam  
 55 Vilundi  
 56 Odappu  
 57 Pillaikulam  
 58 Vadukkadu  
 59 Narikuzhi  
 60 Udayadipalem  
 61 Olaikuda  
 62 Sangumal  
 63 Karaiyur  
 64 Cherankottai  
 65 Kothadaramrkovil  
 66 Paradi-Palk Bay  
 67 Paradi-Gulf Of Mannar  
 68 Othaiputti  
 69 Moodrairuppuhathiram  
 70 Dhanushkodipoint  
 71 Thavukadu  
 72 Othathali  
 73 Rameswaram Road  
 74 Naduthurai  
 75 Kadarasapadu  
 76 Pungamapadu  
 77 Kunthukal Point  
 78 Chinnapalem  
 79 Thoppukadu

80 Rameswaram-Verkode

**DISTRICT : TUTICORIN**

1 Vembar  
 2 Keezhavaipar  
 3 Sippikulam  
 4 Pattinamaruthur  
 5 Tharuvaikulam  
 6 Vellapatti  
 7 Alangarathattu  
 8 Tuticorin F.H.  
 9 Tuticorin North  
 10 Tuticorin South  
 11 Tuticorin Harbour Point  
 12 Pazhayakayal  
 13 Punnakayal  
 14 Kombuthuraimathakoil  
 15 Kayalpattinam  
 16 Veerapandian Pattinam  
 17 Tthiruchendur  
 18 Amlainagar  
 19 Alanthalai  
 20 Kulasekarapattinam  
 21 Mnapadu  
 22 Periathazhai

**DISTRICT : TIRUNELVELI**

1 Kooduthalai  
 2 Koottapanai  
 3 Uvari(North)  
 4 Uvari(South)  
 5 Koothenkuzhi  
 6 Thomiyarpuram  
 7 Idinthakari

**Marine Fisheries Census 2005**

---

8 Perumanl

9 Koottapuly

**DISTRICT : KANYAKUMARI**

1 Arokiapuram

2 Chinnamuttom

3 Kanyakumari

4 Kovalam

5 Keezhamanakudi

6 Melamanakudi

7 Pallom

8 Puthenthurai

9 Kesavaputhenthurai

10 Pozhikarai

11 Periakadu

12 Rajakamangalam East

13 Rajakkamangalam West

14 Aliikkal

15 Pillaithoppu

16 Melathurai

17 Keezhamuttom

18 Melamuttom

19 Keezhakadiyapattinam

20 Melakadiyapatinmam

21 Chinnavilai

22 Periavilai

23 Pudur

24 Kottilpadu

25 Colachel

26 Kodimunai

27 Vaniyakudi

28 Kurumpanai

29 Keezhamiddalam

30 Naduthurai&Chinnathurai

31 Melamiddalam

32 Enayam

33 Enayam Chinnathurai

34 Enayam Puthen Thurai

35 Raman Thurai

36 Mullur Thurai

37 Poothurai

38 Eryumanthrai

39 Thoothoor

40 Ezhudesamchinnathurai

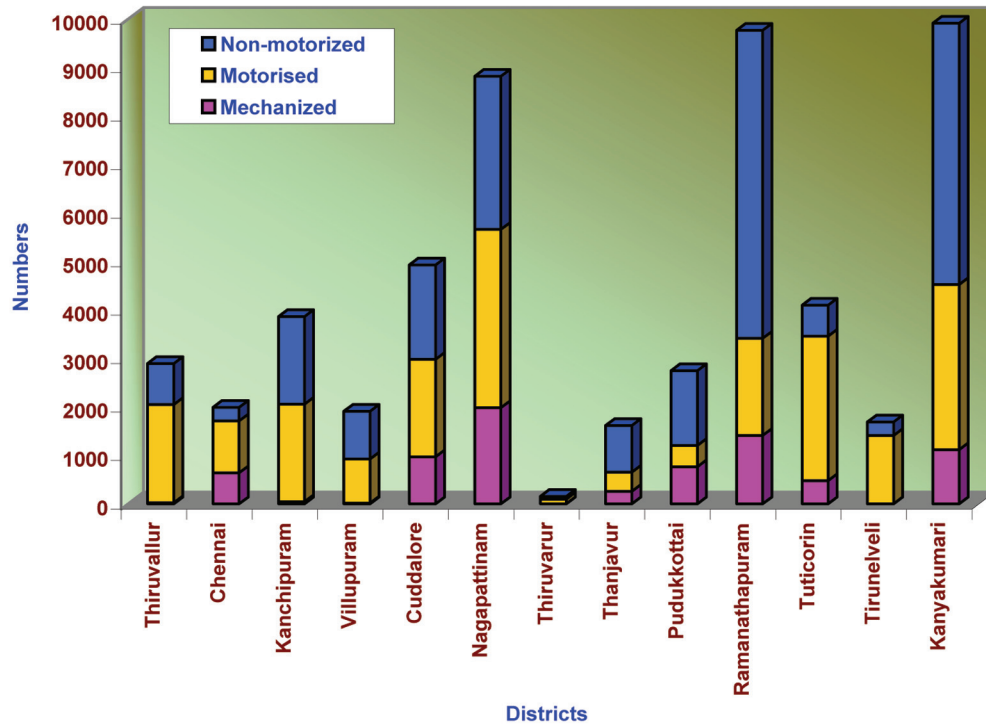
41 Eraviputhenthurai

42 Vallaivilai

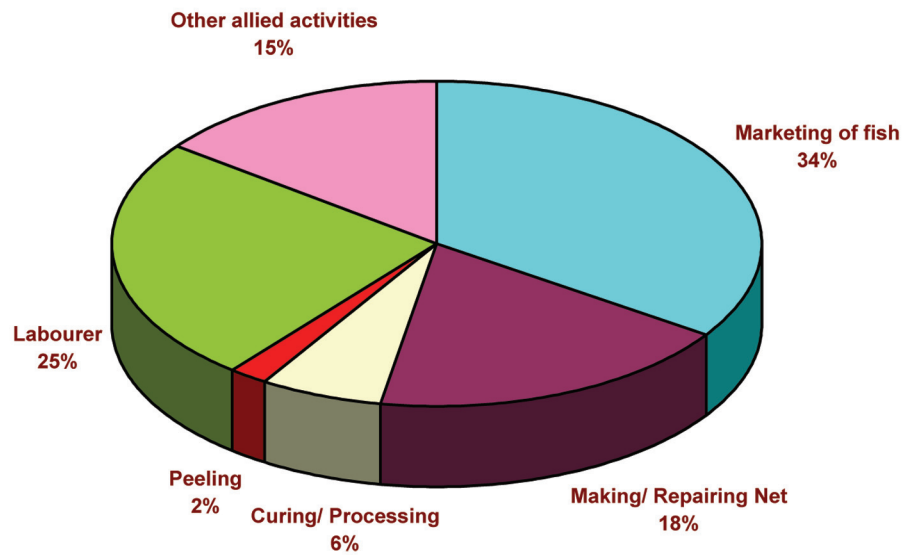
43 Marthandan Thurai

44 Neeroadi

## FISHING CRAFT IN THE FISHERY



## DISTRIBUTION OF FISHING ALLIED ACTIVITIES





Household  
identification

Social Status  
சமுதாய நிலை

Educational Status  
கல்வி நிலை

Family Size  
குடும்ப உறுப்பினர்களின் எண்ணிக்கை

வீட்டு எண்  
House No.

குடியிருப்பு  
Household No.

Name of the Head of the  
family  
குடும்பத் தலைவரின் பெயர்

மதம்  
Religion

Community/Caste  
தாழ்த்தப்பட்டவர் /  
மலை ஜாதி/பெயர்  
Whether S.C./  
S.T. (Y/N)

தொடக்கப் பள்ளி  
Primary

உயர் நிலைப் பள்ளி  
Secondary

உயர் நிலைப் பள்ளிக்கு மேல்  
Above Secondary

பெரியோர்  
Adult

குழந்தைகள்  
Children

பெரியோர்  
Adult

குழந்தைகள்  
Children

பெரியோர்  
Adult

குழந்தைகள்  
Children

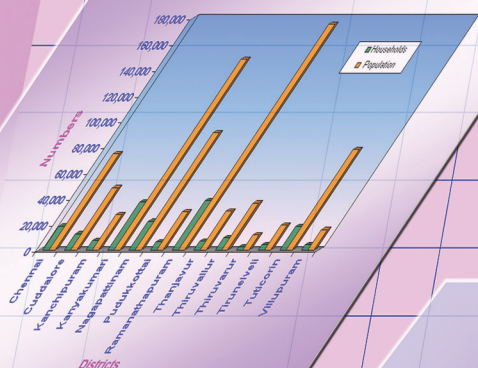
பெரியோர்  
Adult

குழந்தைகள்  
Children


பெரியோர்  
Adult

குழந்தைகள்  
Children

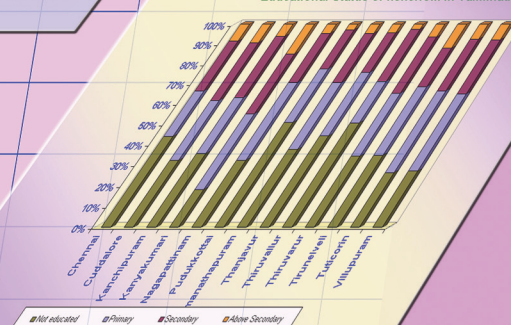
Marine Fishertolk households and population in Tamil Nadu



Average family size in Tamil Nadu



Educational Status of fishertolk in Tamilnadu



Government of India  
Ministry of Agriculture  
Department of Animal Husbandry, Dairying & Fisheries,  
Krishi Bhavan, New Delhi



Central Marine Fisheries Research Institute, Cochin  
(Indian Council of Agricultural Research, New Delhi)