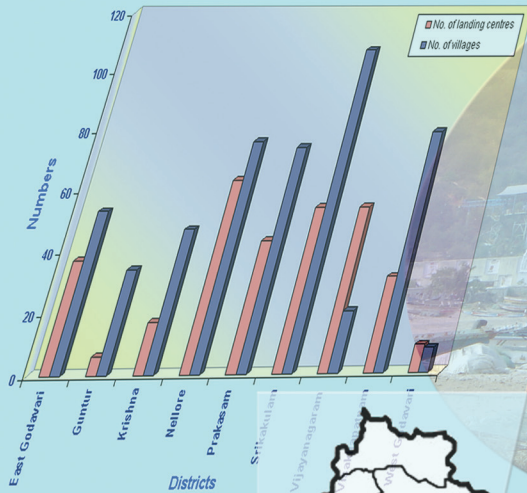


Marine Fisheries Census 2005

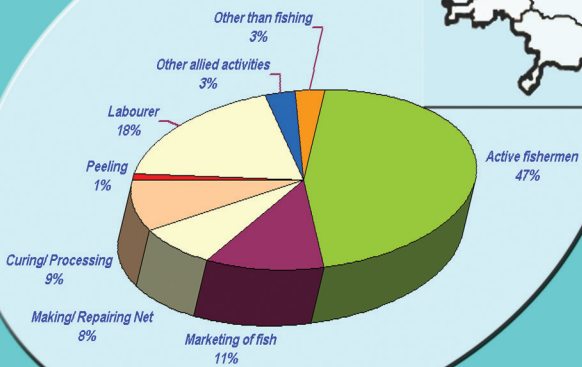
Part - III (3) - Andhra Pradesh

Census2005

Fig. 1. Landing centres & marine fishing villages



OCCUPATION STATUS OF FISHERMEN IN ANDHRA PRADESH



Government of India
 Ministry of Agriculture
 Department of Animal Husbandry, Dairying & Fisheries,
 Krishi Bhavan, New Delhi



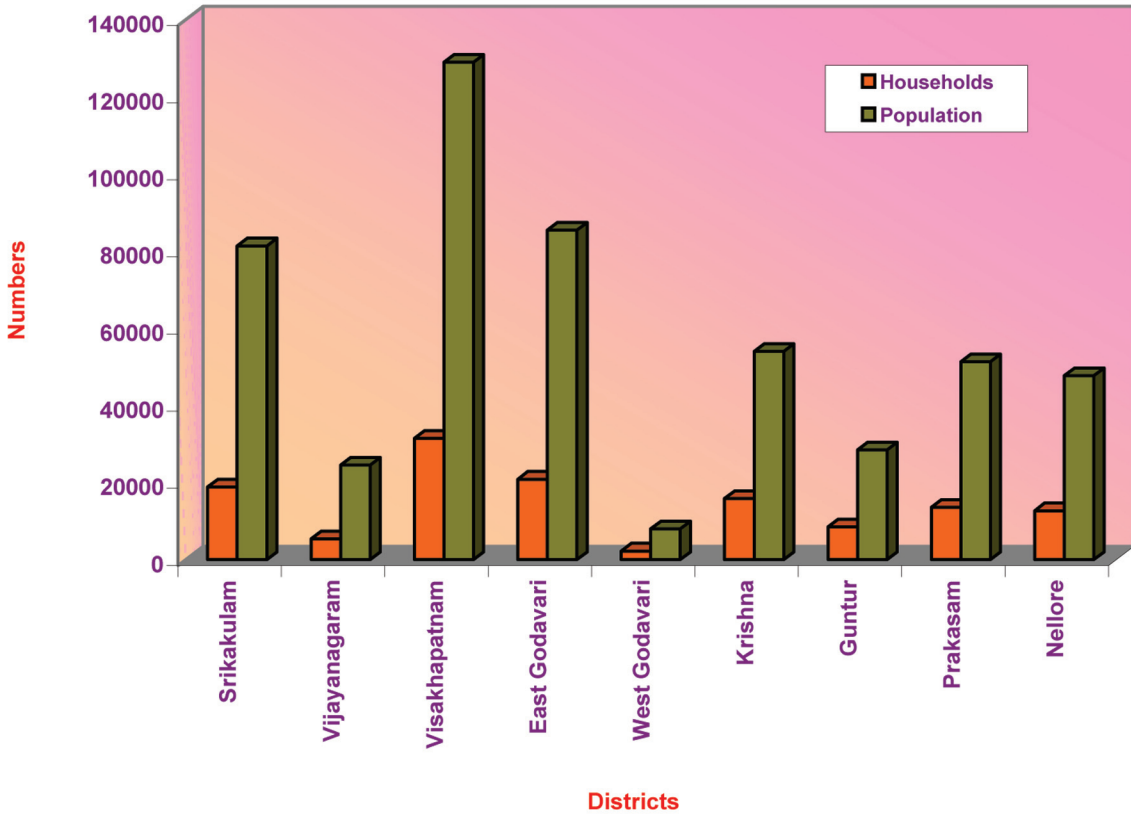
Central Marine Fisheries Research Institute, Cochin
 (Indian Council of Agricultural Research, New Delhi)

Census2005

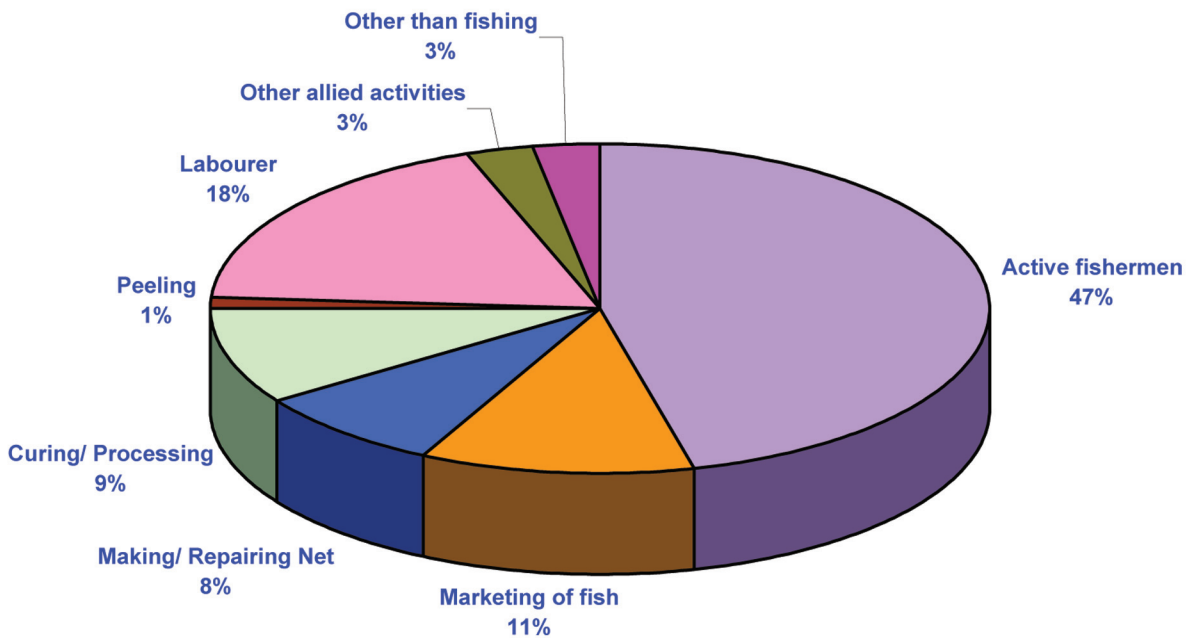
CONTENTS

Preface	
Summary	1
Tables	3
Villagewise summary tables	35
List of Marine Fisheries Census Villages	337
List of Landing Centres covered by CMFRI for resource assessment	347

MARINE FISHERFOLK HOUSEHOLDS AND POPULATION



DISTRIBUTION OF OCCUPIED FISHERFOLK



Marine Fisheries Census 2005

Part - III (3) - Andhra Pradesh



Government of India
Ministry of Agriculture
Department of Animal Husbandry, Dairying & Fisheries,
Krishi Bhavan, New Delhi



Central Marine Fisheries Research Institute, Cochin
(*Indian Council of Agricultural Research, New Delhi*)

PREFACE

For an informed management regime to ensure sustainability of the marine fisheries, it is essential not only to have reliable information on the status of marine fish resources along with fishing effort expended but also the number of fishing villages, landing centres, fisherfolk population, their occupation status, fishing crafts, fishing gears and other related parameters. With this objective, the Central Marine Fisheries Research Institute (CMFRI), Cochin has been conducting frame surveys at periodic intervals. Marine fisheries census on an all India basis was last conducted by CMFRI during May-July, 1980. Since the last census, the marine fisheries in India have witnessed both qualitative and quantitative changes. Post 1980 has also been a period where a number of management/policy interventions were made by the Government of India and the maritime states for ensuring sustainability, conservation of resources and to protect the interests of artisanal fishermen. Surely, the policies and interventions need to be reviewed and fine tuned in view of the highly dynamic nature of marine fisheries. For this a strong realtime and reliable database on various aspects of marine fisheries is essential. Recognising such a need, Department of Animal Husbandry, Dairying & Fisheries (DAHD&F), Ministry of Agriculture (MOA), Govt. of India, has taken up during the 10th Five Year Plan, a programme on Strengthening of Database and Information Networking for Indian Fisheries Sector in which Marine Fisheries Census is a major component. Recognising the expertise and experience of CMFRI in conducting such massive census surveys, the DAHD&F, MOA has entrusted the task of conducting the All India Marine Fisheries Census in the mainland to CMFRI.

Frame of the survey, namely, the marine fishing villages available with CMFRI was validated and updated with the latest information obtained from the respective maritime states. After identification of census parameters such as the population size, education, religion, occupation, number of crafts and number of gears etc., the necessary schedules were designed to collect information and these were approved by the Technical Monitoring Committee set up by DAHD&F, MOA.

The census was conducted in two phases with the first phase covering all the maritime states and Union Territories except Tamil Nadu and Pondicherry which were covered during second phase. The first phase was conducted during April-June, 2005

and the second during November-December, 2005. Over 300 CMFRI staff (Scientific and Technical) supervised the field level and zonal level census operations ensuring proper collection of relevant data. A total of 1,492 field enumerators mostly drawn from the fishing communities/fishing villages covered 3,202 marine fishing villages. After completion of the census in both the phases, the data were sent to headquarters for processing and preparation of reports. The software required for data entry, data validation and processing was developed by the scientists of Fishery Resources Assessment Division, CMFRI.

The final report (containing two parts) on the marine fisheries census on an All India basis with respective state summaries including the scope, census parameters, their definitions, the types of schedules and instructions for collection of data was released by Shri.P.M.A. Hakeem, I.A.S., Secretary, DAHD&F, Ministry of Agriculture, Govt of India on 25 July 2006 at Krishi Bhavan, New Delhi.

The rapid census exercises and the information supplied by the state department resulted in the finalization of 498 marine fishing villages spread over nine districts in Andhra Pradesh. Conscious efforts were made to avoid villages that were estuarial and other inland fishery regions. Further in the villages only those households were selected where at least one member of the family was involved in marine fishing or allied activities. This publication (Part III of the Census report) summarises the districtwise census data of Andhra Pradesh covering a range of information right from the population bifurcation among Andhra Pradesh fisherfolk to the ownership pattern of different crafts, either full or partial. For a better understanding of the craft and gear ownership vis-à-vis occupational fishing, specially assorted information on number of households, which thrives by fishing without any wherewithal, has also been presented. Such incisive processing will be of much use to the planners and state authorities, whose primary objective is targeted towards the 'have-nots' of fishery. This report contains an exhaustive list of fishing villages of Andhra Pradesh along with their socio-occupational profile including the craft and gear infrastructure segregated sector-wise.

I take this opportunity to thank the DAHD&F and the Indian Council of Agricultural Research (ICAR) for entrusting CMFRI with this onerous responsibility,

which has been completed within a reasonable time span. Special mention is required to laud the role played by CMFRI personnel especially Dr. G. Syda Rao, SIC, Visakhapatnam Regional Centre of CMFRI, Dr. H. M. Kasim, SIC, Madras Research Centre of CMFRI, Dr. R. Narayana Kumar, SIC, Kakinada Research Centre and the associated scientific and technical staff who made this venture a success with their dedicated and tireless efforts. I hope this report in this current shape and form will be of immense utility to the quintessential observer of Indian Marine Fishery.



(Mohan Joseph Modayil)
Director &

National Co-ordinator,
National Marine Fisheries Census

CMFRI
Cochin

CONTENTS

Preface	
Summary	1
Tables	3
Villagewise summary tables	35
List of Marine Fisheries Census Villages	337
List of Landing Centres covered by CMFRI for resource assessment	347

SUMMARY

Marine Fisheries Census 2005 was carried out in nine districts of Andhra Pradesh namely Srikakulam, Vijayanagaram, Visakhapatnam, Nellore, Krishna, Prakasam, East Godavari, West Godavari and Guntur during April-June 2005. The scope, time frame, the parameters, their definitions and types of schedules used are described in Part I and Part II of the Marine Fisheries Census Report. The salient features are summarized below :

- Andhra Pradesh has a coastline of 974 km with about 33,000 Sq. km of continental shelf.
- There are 498 marine fishing villages. Srikakulam district accounts for the maximum with 107 villages. There are only 8 marine fishing villages in West Godavari district. Other districts with large number of marine fishing villages are Visakhapatnam (79), Nellore (76), Prakasam (74) and East Godavari (53).
- There are 271 marine fish landing centres of which 63 are located in Nellore followed by Srikakulam (54), Prakasam (43), East Godavari (37), Visakhapatnam (31) and the rest in other districts.
- There are 4 fishing harbours at Visakhapatnam, Kakinada, Nizampatnam and Machilipatnam.
- There are 129,246 marine fisherfolk families in the state with maximum number of families located in Visakhapatnam (31,472). The other major districts are East Godavari (20,846), Srikakulam (18,791) and Krishna (15,844).
- The total marine fisherfolk population is 509,991 of which 51% are males (including children). There are 962 females for 1000 males among the fisherfolk of the state. The average family size is about 4.
- Nearly 99% of the families are Hindus.
- About 67.5% of the fisherfolk have no formal education at all. Among the educated fisherfolk, about 67% had primary level education and only 5% of the educated had above secondary level education.
- There are 138,614 active fishermen and they constitute 27% of the total fisherfolk population.
- Nearly 79% of the active fisherfolk have full time occupation in fishing.
- The number of active fisherfolk is the highest in Visakhapatnam district and the lowest in West Godavari district.
- Nearly 30% (152,882) of fisherfolk are engaged in fishing associated activities in which 60% are females.

- Among those in fishing associated occupations, 36% earn living as labourers.
- Nearly 79% of those engaged in marketing are women.
- About 87% of fisherfolk engaged in curing operations are females.
- Repair and maintenance work is almost exclusively done by males (forming 96% of those engaged in this occupation).
- Nearly 33% of the fisherfolk are members of co-operative societies.
- There are 41,039 fishing craft **in the fishery**, of which 24,386 are non-motorized, 14,112 are motorized and the rest 2,541 are mechanized craft of which 1,802 are trawlers.
- There are 29,604 craft **owned** by the fisherfolk of which 68% are traditional non-motorized, 30% are motorized and the rest mechanized craft.
- The fisherfolk own only 526 mechanized boats of which 359 are trawlers and 134 are gillnetters.
- There are 8,989 motorized craft **owned** by fisherfolk of which majority (2,557) are in Nellore district followed by Prakasam (1,776) and Visakhapatnam (1,518) districts and the rest in other districts.
- Catamarans (44%) and fibre glass boat (42%) form bulk of the motorized craft.
- There are 20,089 non-motorized traditional craft of which 64% are catamarans, 34% are plank built and the rest are other types of craft.
- Maximum number of traditional non-motorized craft is in Srikakulam district. The other leading districts are Visakhapatnam, Krishna and Prakasam.
- Fishermen own 712,362 pieces of gillnets.
- Among the 106,863 units of nets, nearly 52% are Hooks & line, 18% fixed bagnets and 10% are seine nets. Others include trawl nets, scoopnets, traps etc.
- Nearly 45% of the fisherfolk families possess neither craft nor gear.
- About 5% of the families have only women as the sole bread winner, involved in fishing allied occupation.
- About 53% of fisherfolk houses were pucca with the maximum in Prakasam district (91%) and the minimum in West Godavari district (14.2%).
- There are about 627 educational institutions situated in the marine fishing villages of which 83% are primary level schools.
- Nearly 95% of the marine fishing villages are electrified and about 87% are connected by road.

TABLES

TABLE 1. DISTRICT PROFILE

District	No. of landing centres	No. of fishing villages	No. of fishermen families	Fisherfolk Population
Srikakulam	54	107	18,791	81,381
Vijayanagaram	11	20	5,380	24,543
Visakhapatnam	31	79	31,472	129,045
East Godavari	37	53	20,846	85,458
West Godavari	9	8	2,233	8,009
Krishna	17	47	15,844	54,002
Guntur	6	34	8,468	28,467
Prakasam	43	74	13,534	51,353
Nellore	63	76	12,678	47,733
Total	271	498	129,246	509,991

TABLE 2. POPULATION STRUCTURE

District	Villages	Families	Male		Female		Total	Family size		
			Adult	Children	Adult	Children			Total	
Srikakulam	107	18,791	25,849	16,025	41,874	25,180	14,327	39,507	81,381	4.33
Vijayanagaram	20	5,380	5,914	6,521	12,435	5,982	6,126	12,108	24,543	4.56
Visakhapatnam	79	31,472	38,025	27,583	65,608	37,845	25,592	63,437	129,045	4.10
East Godavari	53	20,846	24,579	18,468	43,047	24,223	18,188	42,411	85,458	4.10
West Godavari	8	2,233	2,452	1,696	4,148	2,322	1,539	3,861	8,009	3.59
Krishna	47	15,844	17,576	9,680	27,256	17,658	9,088	26,746	54,002	3.41
Guntur	34	8,468	9,128	5,453	14,581	9,075	4,811	13,886	28,467	3.36
Prakasam	74	13,534	15,696	10,730	26,426	15,480	9,447	24,927	51,353	3.79
Nellore	76	12,678	12,877	11,666	24,543	13,419	9,771	23,190	47,733	3.77
Total	498	129,246	152,096	107,822	259,918	151,184	98,889	250,073	509,991	3.95

TABLE 3. EDUCATIONAL STATUS

District	Primary	Secondary	Above Secondary	Not educated	Total
Srikakulam	17,093	10,089	1,157	53,042	81,381
Vijayanagaram	2,961	641	116	20,825	24,543
Visakhapatnam	24,817	12,828	2,685	88,715	129,045
East Godavari	16,278	6,078	516	62,586	85,458
West Godavari	2,066	758	72	5,113	8,009
Krishna	15,586	6,842	1,427	30,147	54,002
Guntur	12,692	3,450	1,425	10,900	28,467
Prakasam	9,241	2,988	648	38,476	51,353
Nellore	10,669	2,153	338	34,573	47,733
Total	111,403	45,827	8,384	344,377	509,991

TABLE 4. ACTIVE FISHERFOLK

District	Full time	Part time	Occasional	Total	Fisherfolk Population
Srikakulam	14,531	3,567	2,731	20,829	81,381
Vijayanagaram	5,337	475	509	6,321	24,543
Visakhapatnam	26,189	3,374	5,558	35,121	129,045
East Godavari	21,175	540	1,177	22,892	85,458
West Godavari	1,643	572	32	2,247	8,009
Krishna	9,218	2,465	2,943	14,626	54,002
Guntur	7,768	1,389	2,301	11,458	28,467
Prakasam	12,706	291	369	13,366	51,353
Nellore	11,077	335	342	11,754	47,733
Total	109,644	13,008	15,962	138,614	509,991

TABLE 5. OCCUPATIONAL PROFILE

District	Active fishermen	No. of total members involved in fishing allied activities										Total occupied	Fishfolk population
		Marketing of fish	Making/Repairing Net	Curing/Processing	Peeling	Labourer	Others	Total	Other than fishing				
Srikakulam	20,829	5,920	6,336	6,841	126	13,135	2,003	34,361	532	55,722	81,381		
Vijayanagaram	6,321	2,196	460	1,722	205	764	401	5,748	821	12,890	24,543		
Visakhapatnam	35,121	11,440	5,091	6,448	620	10,275	2,153	36,027	4,472	75,620	129,045		
East Godavari	22,892	2,318	1,316	1,778	200	1,592	1,142	8,346	403	31,641	85,458		
West Godavari	2,247	518	851	1,167	25	139	22	2,722	0	4,969	8,009		
Krishna	14,626	5,757	1,150	4,183	699	11,073	694	23,556	1,103	39,285	54,002		
Guntur	11,458	931	862	1,535	750	4,709	530	9,317	536	21,311	28,467		
Prakasam	13,366	2,377	271	2,215	316	10,808	258	16,245	170	29,781	51,353		
Nellore	11,754	2,880	7,589	2,430	55	2,877	739	16,570	690	29,014	47,733		
Total	138,614	34,337	23,926	28,319	2,996	55,372	7,942	152,892	8,727	300,233	509,991		

TABLE 6. GENDER-WISE FISHING ALLIED ACTIVITIES

District	Male						Female						Total	Fishfolk population		
	Marketing of fish	Making/Repairing Net	Curing/Processing	Peeling	Labourer	Others	Total	Marketing of fish	Making/Repairing Net	Curing/Processing	Peeling	Labourer			Others	Total
Srikakulam	1,180	6,204	829	54	8,559	340	17,166	4,740	132	6,012	72	4,576	1,663	17,195	34,361	81,381
Vijayanagaram	963	412	247	15	234	167	2,038	1,233	48	1,475	190	530	234	3,710	5,748	24,543
Visakhapatnam	2,138	4,695	725	174	5,233	1,395	14,360	9,302	396	5,723	446	5,042	758	21,667	36,027	129,045
East Godavari	549	1,239	407	41	700	652	3,588	1,769	77	1,371	159	892	490	4,758	8,346	85,458
West Godavari	77	801	62	0	24	9	973	441	50	1,105	25	115	13	1,749	2,722	8,009
Krishna	724	1,047	683	92	5,498	437	8,481	5,033	103	3,500	607	5,575	257	15,075	23,556	54,002
Guntur	167	851	201	6	1,442	240	2,907	764	11	1,334	744	3,267	290	6,410	9,317	28,467
Prakasam	864	204	64	21	1,735	117	3,005	1,513	67	2,151	295	9,073	141	13,240	16,245	51,353
Nellore	515	7,542	577	14	478	333	9,459	2,365	47	1,853	41	2,399	406	7,111	16,570	47,733
Total	7,177	22,995	3,795	417	23,903	3,690	61,977	27,160	931	24,524	2,579	31,469	4,252	90,915	152,892	509,991

TABLE 7. RELIGION AND COMMUNITY (NO. OF FAMILIES)

District	Religion			Total	Community SC/ST
	Hinduism	Islam	Christianity		
Srikakulam	18,751	0	40	18,791	7
Vijayanagaram	5,370	0	10	5,380	10
Visakhapatnam	31,411	11	50	31,472	108
East Godavari	20,842	0	4	20,846	8
West Godavari	2,233	0	0	2,233	0
Krishna	14,970	0	874	15,844	0
Guntur	8,401	0	67	8,468	122
Prakasam	13,481	16	37	13,534	6
Nellore	12,446	156	76	12,678	76
Total	127,905	183	1,158	129,246	337

TABLE 8. MEMBERSHIP IN CO-OPERATIVES

District	Members in		Total	Fisherfolk population
	Fisheries co-operatives	Other co-operatives		
Srikakulam	3,511	10,232	13,743	81,381
Vijayanagaram	2,476	2,349	4,825	24,543
Visakhapatnam	10,355	16,138	26,493	129,045
East Godavari	1,400	5,894	7,294	85,458
West Godavari	174	1,803	1,977	8,009
Krishna	5,698	8,417	14,115	54,002
Guntur	1,317	3,372	4,689	28,467
Prakasam	13,064	4,441	17,505	51,353
Nellore	8,243	490	8,733	47,733
Total	46,238	53,136	99,374	509,991

TABLE 9. FISHING CRAFT IN THE FISHERY

District	Trawlers	Gillnetters	Liners	Others	Total Mechanized	Motorized	Non-motorized	Total
Srikakulam	0	0	0	0	0	583	6,262	6,845
Vijayanagaram	0	0	0	0	0	507	1,585	2,092
Visakhapatnam	550	109	4	63	726	2,334	4,380	7,440
East Godavari	713	0	8	105	826	2,011	742	3,579
West Godavari	0	0	0	0	0	137	1,463	1,600
Krishna	235	299	5	51	590	448	4,041	5,079
Guntur	120	0	0	50	170	720	950	1,840
Prakasam	110	16	2	16	144	3,198	3,166	6,508
Nellore	74	0	1	10	85	4,174	1,797	6,056
Total	1,802	424	20	295	2,541	14,112	24,386	41,039

TABLE 10. CRAFT OWNED BY FISHERFOLK

Craft \ District	Srikakulam	Vijayanagaram	Visakhapatnam	East Godavari	West Godavari	Krishna	Guntur	Prakasam	Nellore	Total
MECHANIZED										
1 Trawler(<30')	0	0	0	3	0	0	0	0	13	16
Trawler(30'-35')	0	0	21	143	0	42	2	10	0	218
Trawler(36'-40')	0	0	21	4	0	0	4	0	0	29
Trawler(>40')	0	0	1	0	0	0	87	4	4	96
TRAWLERS	0	0	43	150	0	42	93	14	17	359
2 Gill Netter (<30')	0	0	0	0	0	0	31	46	0	77
Gill Netter(>30')	0	0	0	0	0	0	53	4	0	57
GILL NETTERS	0	0	0	0	0	0	84	50	0	134
3 Liners(<30')	10	0	0	0	0	0	1	0	0	11
Liners(>30')	0	0	1	0	0	0	1	0	0	2
LINERS	10	0	1	0	0	0	2	0	0	13
4 Others	0	0	0	0	0	0	0	20	0	20
TOTAL MECHANIZED	10	0	44	150	0	42	179	84	17	526

TABLE 10. Contd.

Craft \ District	Srikakulam	Vijayanagaram	Visakhapatnam	East Godavari	West Godavari	Krishna	Guntur	Prakasam	Nellore	Total
MOTORIZED										
1 Dugout	0	0	4	0	0	4	0	4	0	12
2 Catamarans	2	741	802	12	0	13	61	1,302	1,053	3,986
3 Plank-built	50	5	9	43	0	428	182	16	14	747
4 Ring Seiner	0	13	0	8	0	1	2	14	1	39
5 Fibre Glass	251	148	702	575	20	68	130	417	1,489	3,800
6 Ferro Cement	12	0	1	0	0	0	0	12	0	25
7 Others	0	0	0	4	0	365	0	11	0	380
TOTAL MOTORIZED	315	907	1,518	642	20	879	375	1,776	2,557	8,989
NON-MOTORIZED										
1 Dugout	2	0	1	2	0	49	70	102	8	234
2 Catamarans	4,168	801	2,988	271	0	43	239	2,644	1,652	12,806
3 Plank-built	686	648	598	847	63	2,980	631	351	0	6,804
4 Others	0	0	5	207	0	30	1	0	2	245
TOTAL NON-MOTORIZED	4,856	1,449	3,592	1,327	63	3,102	941	3,097	1,662	20,089
GRAND TOTAL	5,181	2,356	5,154	2,119	83	4,023	1,495	4,957	4,236	29,604

**TABLE 11. SHARING PATTERN OF CRAFTS AMONG FISHERFOLK
(No. of families having shares in fishing crafts)**

Craft \ District	Srikakulam	Vijayanagaram	Visakhapatnam	East Godavari	West Godavari	Krishna	Guntur	Prakasam	Nellore	Total
Mechanized										
1. Trawler(<30')										
<25%	0	0	0	0	0	0	0	0	13	13
25-50%	0	0	0	1	0	0	0	0	0	1
50-75%	0	0	0	0	0	0	0	0	0	0
>75%	0	0	0	0	0	0	0	0	0	0
Total	0	0	0	1	0	0	0	0	13	14
Trawler(30'-35')										
<25%	0	0	0	65	0	0	0	0	0	65
25-50%	0	0	5	26	0	0	0	0	0	31
50-75%	0	0	0	4	0	0	0	0	0	4
>75%	0	0	0	0	0	0	0	0	0	0
Total	0	0	5	95	0	0	0	0	0	100
Trawler(36'-40')										
<25%	0	0	0	0	0	0	0	0	0	0

TABLE 11. Contd.

Craft/District	Srikakulam	Vijayanagaram	Visakhapatnam	East Godavari	West Godavari	Krishna	Guntur	Prakasam	Nellore	Total
25-50%	0	0	5	0	0	0	0	0	0	5
50-75%	0	0	0	0	0	0	0	0	0	0
>75%	0	0	0	0	0	0	0	0	0	0
Total	0	0	5	0	0	0	0	0	0	5
Trawler(>40')										
<25%	0	0	0	0	0	0	0	0	0	0
25-50%	0	0	0	0	0	0	0	0	0	0
50-75%	0	0	0	0	0	0	0	0	0	0
>75%	0	0	0	0	0	0	0	0	0	0
Total	0	0	0	0	0	0	0	0	0	0
Total trawlers	0	0	10	96	0	0	0	0	13	119
2. Gill Netter (<30')										
<25%	0	0	0	0	0	177	1	0	0	178
25-50%	0	0	0	0	0	0	2	0	0	2
50-75%	0	0	0	0	0	0	0	0	0	0
>75%	0	0	0	0	0	0	0	0	0	0
Total	0	0	0	0	0	177	3	0	0	180

TABLE 11. Contd.

Craft/District	Srikakulam	Vijayanagaram	Visakhapatnam	East Godavari	West Godavari	Krishna	Guntur	Prakasam	Nellore	Total
Gill Netter(>30')										
<25%	0	0	0	0	0	10	0	0	0	10
25-50%	0	0	0	0	0	0	5	0	0	5
50-75%	0	0	0	0	0	0	0	0	0	0
>75%	0	0	0	0	0	0	0	0	0	0
Total	0	0	0	0	0	10	5	0	0	15
Total Gillnetters										
	0	0	0	0	0	187	8	0	0	195
3. Ring Seiners (<40')										
<25%	0	0	0	5	0	0	0	0	0	5
25-50%	0	0	0	0	0	0	0	0	0	0
50-75%	0	0	0	0	0	0	0	0	0	0
>75%	0	0	0	0	0	0	0	0	0	0
Total	0	0	0	5	0	0	0	0	0	5
Ring Seiners (>40')										
<25%	0	0	0	9	0	0	0	0	0	9
25-50%	0	0	0	0	0	0	0	0	0	0
50-75%	0	0	0	0	0	0	0	0	0	0

TABLE 11. Contd.

Craft/District	Srikakulam	Vijayanagaram	Visakhapatnam	East Godavari	West Godavari	Krishna	Guntur	Prakasam	Nellore	Total
>75%	0	0	0	0	0	0	0	0	0	0
Total	0	0	0	9	0	0	0	0	0	9
Total Ringseiners	0	0	0	14	0	0	0	0	0	14
4. Others										
<25%	0	0	0	0	0	9	0	0	0	9
25-50%	0	0	0	0	0	0	0	0	0	0
50-75%	0	0	0	0	0	0	0	0	0	0
>75%	0	0	0	0	0	0	0	0	0	0
Total	0	0	0	0	0	9	0	0	0	9
Total Mechanized										
<25%	0	0	0	79	0	196	1	0	13	289
25-50%	0	0	10	27	0	0	7	0	0	44
50-75%	0	0	0	4	0	0	0	0	0	4
>75%	0	0	0	0	0	0	0	0	0	0
Total	0	0	10	110	0	196	8	0	13	337

TABLE 11. Contd.

Craft/District	Srikulam	Vijayanagaram	Visakhapatnam	East Godavari	West Godavari	Krishna	Guntur	Prakasam	Nellore	Total
Motorized										
1. Catamarans										
<25%	0	64	40	150	0	0	0	369	280	903
25-50%	0	292	77	0	0	3	0	1,960	711	3,043
50-75%	0	23	0	0	0	0	0	0	12	35
>75%	0	0	0	0	0	0	0	0	0	0
Total	0	379	117	150	0	3	0	2,329	1,003	3,981
2. Plank-built										
<25%	0	0	40	14	0	6	110	0	2	172
25-50%	0	0	1	9	0	5	2	0	9	26
50-75%	0	0	0	3	0	0	0	0	0	3
>75%	0	0	0	2	0	0	0	0	0	2
Total	0	0	41	28	0	11	112	0	11	203
3. Ring Seiner										
<25%	0	0	0	0	0	0	0	1	0	1
25-50%	0	0	0	0	0	0	0	0	0	0
50-75%	0	0	0	0	0	0	0	0	0	0

TABLE 11. Contd.

Craft/District	Srikakulam	Vijayanagaram	Visakhapatnam	East Godavari	West Godavari	Krishna	Guntur	Prakasam	Nellore	Total
>75%	0	0	0	0	0	0	0	0	0	0
Total	0	0	0	0	0	0	0	1	0	1
4. Fibre Glass										
<25%	4	2	472	294	63	3	53	66	1,189	2,146
25-50%	47	14	403	262	23	0	5	247	936	1,937
50-75%	0	0	6	7	0	0	0	0	11	24
>75%	0	0	0	2	0	0	0	0	2	4
Total	51	16	881	565	86	3	58	313	2,138	4,111
5. Ferro Cement										
<25%	10	0	1	0	0	0	0	0	0	11
25-50%	6	0	0	0	0	0	0	37	0	43
50-75%	0	0	0	0	0	0	0	0	0	0
>75%	0	0	0	0	0	0	0	0	0	0
Total	16	0	1	0	0	0	0	37	0	54
6. Others										
<25%	0	0	0	0	0	7	0	0	0	7
25-50%	0	0	0	5	0	5	0	0	0	10

TABLE 11. Contd.

Craft/District	Srikakulam	Vijayanagaram	Visakhapatnam	East Godavari	West Godavari	Krishna	Guntur	Prakasam	Nellore	Total
50-75%	0	0	0	0	0	0	0	0	0	0
>75%	0	0	0	0	0	0	0	0	0	0
Total	0	0	0	5	0	12	0	0	0	17
Total Motorized										
<25%	14	66	553	458	63	16	163	436	1,471	3,240
25-50%	53	306	481	276	23	13	7	2,244	1,656	5,059
50-75%	0	23	6	10	0	0	0	0	23	62
>75%	0	0	0	4	0	0	0	0	2	6
Total	67	395	1,040	748	86	29	170	2,680	3,152	8,367
Non-Motorized										
1. Dugout										
<25%	0	0	0	0	0	0	0	0	0	0
25-50%	0	0	0	0	0	0	0	6	0	6
50-75%	0	0	0	0	0	0	0	0	0	0
>75%	0	0	0	0	0	0	0	0	0	0
Total	0	0	0	0	0	0	0	6	0	6

TABLE 11. Contd.

Craft/District	Srikakulam	Vijayanagaram	Visakhapatnam	East Godavari	West Godavari	Krishna	Guntur	Prakasam	Nellore	Total
2. Catamarans										
<25%	195	24	793	134	0	5	0	33	18	1,202
25-50%	1,360	200	703	125	0	232	7	104	349	3,080
50-75%	43	29	32	7	0	0	0	0	1	112
>75%	0	1	1	0	0	0	0	0	0	2
Total	1,598	254	1,529	266	0	237	7	137	368	4,396
3. Plank-built										
<25%	3,249	44	633	120	449	1,047	6	88	0	5,636
25-50%	23	32	324	50	639	203	7	4	0	1,282
50-75%	11	3	1	1	647	350	0	0	0	1,013
>75%	0	0	0	0	0	0	0	0	0	0
Total	3,283	79	958	171	1,735	1,600	13	92	0	7,931
4. Others										
<25%	1	0	0	40	0	0	0	0	0	41
25-50%	0	0	6	79	0	0	0	0	3	88
50-75%	0	0	0	1	0	0	0	0	0	1

TABLE 11. Contd.

Craft/District	Srikakulam	Vijayanagaram	Visakhapatnam	East Godavari	West Godavari	Krishna	Guntur	Prakasam	Nellore	Total
>75%	0	0	0	0	0	0	0	0	0	0
Total	1	0	6	120	0	0	0	0	3	130
Total Non-motorized										
<25%	3,445	68	1,426	294	449	1,052	6	121	18	6,879
25-50%	1,383	232	1,033	254	639	435	14	114	352	4,456
50-75%	54	32	33	9	647	350	0	0	1	1,126
>75%	0	1	1	0	0	0	0	0	0	2
Total	4,882	333	2,493	557	1,735	1,837	20	235	371	12,463
Total craft										
<25%	3,459	134	1,979	831	512	1,264	170	557	1,502	10,408
25-50%	1,436	538	1,524	557	662	448	28	2,358	2,008	9,559
50-75%	54	55	39	23	647	350	0	0	24	1,192
>75%	0	1	1	4	0	0	0	0	2	8
Total	4,949	728	3,543	1,415	1,821	2,062	198	2,915	3,536	21,167

TABLE 12. GEARS OWNED BY FISHERFOLK

Gear \ District	Srikakulam	Vijayanagaram	Visakhapatnam	East Godavari	West Godavari	Krishna	Guntur	Prakasam	Nellore	Total
Trawl net	0	1	387	1,106	0	214	484	31	6	2,229
Boat seine	1,515	635	929	309	0	398	645	21	105	4,557
Fixed bag net	0	6	173	0	0	13,510	2,684	217	197	16,787
Drift net	105	69	181	123	0	1,186	238	119	1,992	4,013
Gill net (Large)	13,285	16,477	104,179	29,112	4,416	34,982	9,298	12,619	13,508	237,876
Gill net (Medium)	52,882	13,243	68,899	51,137	8,018	16,026	8,031	21,508	19,346	259,090
Gill net (Small)	19,166	1,650	49,283	38,395	10,045	21,367	4,580	49,662	21,248	215,396
Total Gillnet pieces	85,333	31,370	222,361	118,644	22,479	72,375	21,909	83,789	54,102	712,362
Hooks and lines	18,734	10,721	14,488	614	0	219	65	345	3,131	48,317
Long lines	1,828	894	6,178	1,867	0	297	18	715	2,876	14,673
Troll lines	0	0	1	0	0	0	0	0	0	1
Ring seine	50	0	6	5	0	0	0	0	0	61
Shore seine	1,136	97	511	204	7	366	267	807	1,704	5,099
Scoop net	8	172	89	0	0	835	30	181	0	1,315
Traps	1	0	8	0	0	10	533	0	0	552
Others	10	0	1,462	1,308	807	5,542	66	25	39	9,259

Note :- Shaded rows indicate the number of pieces

**TABLE 13. SHARING PATTERN OF GEARS AMONG FISHERFOLK
(No. of families having shares in fishing gears)**

Gear \ District	Srikulam	Vijayanagaram	Visakhapatnam	East Godavari	West Godavari	Krishna	Guntur	Prakasam	Nellore	Total
Trawl net										
<25%	0	0	0	69	0	0	3	5	0	77
25-50%	0	0	9	37	0	0	0	0	0	46
50-75%	0	0	0	4	0	0	0	0	0	4
>75%	0	0	0	0	0	0	0	0	0	0
Total	0	0	9	110	0	0	3	5	0	127
Boat seine										
<25%	566	13	269	168	0	0	0	4	36	1,056
25-50%	653	88	175	138	0	2	1	0	28	1,085
50-75%	10	1	1	2	0	0	0	0	0	14
>75%	1	0	1	0	0	0	0	0	0	2
Total	1,230	102	446	308	0	2	1	4	64	2,157
Fixed bag net										
<25%	0	0	0	0	0	238	8	410	168	824
25-50%	0	0	3	3	0	16	21	3	103	149
50-75%	0	0	0	0	0	0	0	0	0	0

TABLE 13. Contd.

Gear \ District	Srikakulam	Vijayanagaram	Visakhapatnam	East Godavari	West Godavari	Krishna	Guntur	Prakasam	Nellore	Total
>75%	0	0	0	0	0	0	1	0	1	2
Total	0	0	3	3	0	254	30	413	272	975
Drift net										
<25%	14	0	200	46	0	0	10	364	556	1,190
25-50%	84	0	98	64	0	98	0	3	442	789
50-75%	7	0	0	0	0	1	0	0	2	10
>75%	0	0	0	0	0	0	0	0	0	0
Total	105	0	298	110	0	99	10	367	1,000	1,989
Ring seine										
<25%	46	0	0	64	0	0	0	0	0	110
25-50%	28	0	0	15	0	0	0	0	0	43
50-75%	0	0	0	0	0	0	0	0	0	0
>75%	0	0	0	0	0	0	0	0	0	0
Total	74	0	0	79	0	0	0	0	0	153
Shore seine										
<25%	6,938	1,607	2,356	150	376	937	314	700	909	14,287
25-50%	198	2	308	38	153	1	3	5	51	759

TABLE 13. Contd.

Gear \ District	Srikakulam	Vijayanagaram	Visakhapatnam	East Godavari	West Godavari	Krishna	Guntur	Prakasam	Nellore	Total
50-75%	0	0	2	1	189	364	0	0	1	557
>75%	0	0	0	0	0	0	0	25	0	25
Total	7,136	1,609	2,666	189	718	1,302	317	730	961	15,628
Scoop net										
<25%	0	0	3	0	0	0	0	0	0	3
25-50%	2	0	0	0	0	226	0	0	0	228
50-75%	0	0	0	0	0	0	0	0	0	0
>75%	0	0	0	0	0	0	0	0	0	0
Total	2	0	3	0	0	226	0	0	0	231
Others										
<25%	0	0	190	301	20	4	0	0	5	520
25-50%	1	0	98	232	0	0	7	0	3	341
50-75%	0	0	1	3	0	0	0	0	0	4
>75%	0	0	0	1	0	0	0	0	0	1
Total	1	0	289	537	20	4	7	0	8	866

TABLE 14. Electronic equipment, Life saving equipment and training acquired (No. of families)

District	Electronic gadgets	Life saving equipment	Training acquired
Srikakulam	-	-	-
Vijayanagaram	-	-	-
Visakhapatnam	7	-	-
East Godavari	2,138	40	-
West Godavari	78	2	-
Krishna	53	-	26
Guntur	172	4	4
Prakasam	-	-	9
Nellore	93	-	-
Total	2,541	46	39

TABLE 15. ADDITIONAL INFORMATION

District	Total Families	No. of families							Only women involved in fishing allied activities
		Involved in fishing		Not going for fishing					
		No craft	No gear	Neither	Having craft	Having gear			
Srikakulam	18,791	8,585	5,705	5,439	566	1,149		918	
Vijayanagaram	5,380	3,321	2,465	2,250	88	126		150	
Visakhapatnam	31,472	22,194	20,290	19,511	308	369		819	
East Godavari	20,846	15,724	15,305	15,142	155	153		919	
West Godavari	2,233	864	64	61	26	42		12	
Krishna	15,844	8,565	4,532	4,192	208	514		1,329	
Guntur	8,468	6,209	4,857	4,728	38	83		477	
Prakasam	13,534	5,059	4,692	4,026	235	317		722	
Nellore	12,678	4,724	3,317	3,066	192	333		991	
Total	129,246	75,245	61,227	58,415	1,816	3,086		6,337	

TABLE 16. INFRASTRUCTURE - HOUSING AND EDUCATION (IN THE VILLAGES)

District	No. of villages	No. of Families	Housing		Total	Education				Technical Institutions
			Kutcha houses (%)	Pucca houses (%)		Primary	Secondary	College		
Srikakulam	107	18,791	42.77	57.23	16,359	108	30	0	0	0
Vijayanagaram	20	5,380	65.54	34.46	4,684	33	7	2	4	4
Visakhapatnam	79	31,472	39.81	60.19	27,399	85	19	1	1	1
East Godavari	53	20,846	40.07	59.93	18,148	62	17	1	1	1
West Godavari	8	2,233	85.8	14.2	1,944	9	5	0	0	0
Krishna	47	15,844	76.51	23.49	13,794	63	9	0	0	0
Guntur	34	8,468	54.31	45.69	7,372	31	2	1	0	0
Prakasam	74	13,534	9.32	90.68	11,783	83	1	0	1	1
Nellore	76	12,678	63.57	36.43	11,037	42	7	0	0	0
Total	498	129,246	46.73	53.27	112,521	516	97	5	7	7

TABLE 17. INFRASTRUCTURE / FACILITIES (IN THE VILLAGES)

District	No. of villages	Villages Electrified	Villages connected by road	Villages having bus stop/stand	Hospitals	Banks	Co-Op Societies	Community centers	Local festivals	Cinema Theatres
Srikakulam	107	107	107	61	3	3	608	35	283	0
Vijayanagaram	20	20	18	16	6	5	249	20	134	0
Visakhapatnam	79	73	69	54	2	7	981	54	495	5
East Godavari	53	53	53	53	20	1	195	29	111	3
West Godavari	8	8	8	8	1	0	199	6	24	0
Krishna	47	47	35	35	4	3	44	5	48	1
Guntur	34	34	31	29	1	3	16	6	326	2
Prakasam	74	73	73	10	6	0	54	19	163	0
Nellore	76	44	36	34	0	0	32	1	293	0
Total	498	459	430	300	43	22	2,378	175	1,877	11

TABLE 18. INFRASTRUCTURE - FISHERY RELATED (IN THE VILLAGES)

District	Boat yards	Ice factories	Cold storages	Freezing plants	Canning plants	Curing yards	Peeling sheds	Fishmeal plants
Srikakulam	0	0	0	0	0	5	0	0
Vijayanagaram	0	0	0	0	0	0	0	0
Visakhapatnam	4	10	0	0	0	0	0	0
East Godavari	3	3	1	1	0	13	0	0
West Godavari	0	0	0	0	0	0	0	0
Krishna	0	2	0	0	0	0	0	0
Guntur	0	2	0	0	0	1	2	0
Prakasam	1	0	0	0	2	20	22	0
Nellore	0	0	0	0	0	0	0	0
Total	8	17	1	1	2	39	24	0

VILLAGEWISE TABLES

TABLE 19. POPULATION

SI No.	Name of the Village	House holds	Adults			Children			Population		
			Male	Female	Total	Male	Female	Total	Male	Female	Total
DISTRICT : SRIKAKULAM											
TALUK : ETCHERLA											
1	Badivanipeta	127	235	156	391	133	139	272	368	295	663
2	Budagotla Palem	335	347	377	724	401	321	722	748	698	1,446
3	D. Matyalesam	315	487	457	944	286	287	573	773	744	1,517
4	Ginnivanipeta	8	17	10	27	8	5	13	25	15	40
5	Jalari Koyyam	14	27	14	41	7	8	15	34	22	56
6	Kotta Mathyalesam	112	166	161	327	113	120	233	279	281	560
7	Kottadibbala Palem	94	146	140	286	86	103	189	232	243	475
8	Musavanipeta	61	92	72	164	44	52	96	136	124	260
9	Patha Dibbala Palem	16	30	26	56	10	8	18	40	34	74
10	Rallapeta	68	111	101	212	59	57	116	170	158	328
11	Shivajidibba Palem	62	85	81	166	45	65	110	130	146	276
TALUK : GARA											
12	Balarampuram	311	403	386	789	212	164	376	615	550	1,165
13	Bandravani Peta	671	903	922	1,825	695	591	1,286	1,598	1,513	3,111
14	K.Matchilesam	200	259	241	500	124	104	228	383	345	728
15	Komaravaripeta	250	416	412	828	154	129	283	570	541	1,111
16	Mogadarupadu	108	177	147	324	91	56	147	268	203	471
17	Perlavanipeta	161	206	225	431	144	138	282	350	363	713

TABLE 19. Contd.

SI No.	Name of the Village	House holds	Adults			Children			Population		
			Male	Female	Total	Male	Female	Total	Male	Female	Total
18	S.Mathsyalesam	250	376	326	702	170	140	310	546	466	1,012
TALUK : HARIPURAM											
19	Bhethalapuram	158	171	180	351	100	99	199	271	279	550
20	Meela Ganguvada	150	154	198	352	94	75	169	248	273	521
21	Sigalaputtiga	75	72	84	156	34	36	70	106	120	226
TALUK : ICHAPURAM											
22	Battivaniipalem	75	107	94	201	58	65	123	165	159	324
23	Chinna Kattivaniipalem	100	158	146	304	68	49	117	226	195	421
24	Donkuru	350	325	356	681	280	226	506	605	582	1,187
25	Eddivaniipalem	475	649	613	1,262	375	330	705	1,024	943	1,967
26	Kapaskudi	575	831	855	1,686	483	368	851	1,314	1,223	2,537
27	Kothapalem	100	145	169	314	85	82	167	230	251	481
28	Kothakalingapatnam	150	180	176	356	149	113	262	329	289	618
29	Onturu	50	71	81	152	43	34	77	114	115	229
30	Peddakattivaniipalem	225	353	347	700	182	160	342	535	507	1,042
31	Pukkellapalem	50	64	85	149	43	45	88	107	130	237
TALUK : MANDASA											
32	Gaduru	141	137	138	275	181	128	309	318	266	584
33	Gunupalli	495	676	703	1,379	397	354	751	1,073	1,057	2,130
34	Metturu	200	282	270	552	121	146	267	403	416	819

TABLE 19. Contd.

SI No.	Name of the Village	House holds	Adults		Total	Children		Total	Population		Total
			Male	Female		Male	Female		Male	Female	
35	Toturu	58	89	98	187	50	43	93	139	141	280
36	Vonkurulu	225	455	422	877	215	232	447	670	654	1,324
TALUK : POLAKI											
37	Chinna Koviripeta	46	77	74	151	40	27	67	117	101	218
38	Gullavanipeta	45	55	56	111	36	33	69	91	89	180
39	Guppipeta	521	704	697	1,401	514	456	970	1,218	1,153	2,371
40	Jogampeta	68	59	56	115	60	51	111	119	107	226
41	Kambalavanipeta	32	40	49	89	26	28	54	66	77	143
42	Kotharevu	167	308	304	612	122	122	244	430	426	856
43	Rajarampuram	150	196	208	404	157	132	289	353	340	693
44	Revu Ampalam	48	70	67	137	27	28	55	97	95	192
TALUK : RANASTHALAM											
45	Allivalasa	325	675	521	1,196	361	299	660	1,036	820	1,856
46	Chikatipeta	50	64	71	135	48	48	96	112	119	231
47	Chinna Kavvada	270	417	402	819	302	289	591	719	691	1,410
48	Dhoniipeta	62	81	90	171	84	57	141	165	147	312
49	Gurayyapeta	89	124	127	251	99	76	175	223	203	426
50	Jagannadhapuram	175	258	240	498	174	163	337	432	403	835
51	Jeeru Palem	337	398	384	782	407	416	823	805	800	1,605
52	Komaravanipeta	64	67	69	136	83	59	142	150	128	278

TABLE 19. Contd.

SI No.	Name of the Village	House holds	House			Adults			Children			Population		
			Male	Female	Total	Male	Female	Total	Male	Female	Total	Male	Female	Total
53	Kottamukkam	88	96	101	197	123	94	217	219	195	414			
54	Pedda Kavvada	275	413	406	819	268	243	511	681	649	1,330			
55	Potayyapeta	68	90	94	184	79	75	154	169	169	338			
TALUK : SANTHABOMMALI														
56	Bodduvanipeta	9	19	19	38	9	14	23	28	33	61			
57	Cheruva Gattuwanipeta	42	66	64	130	46	25	71	112	89	201			
58	Chinna Maruvada	40	48	49	97	26	35	61	74	84	158			
59	Chokkarivanipeta	31	39	43	82	17	19	36	56	62	118			
60	D. Maruvada	68	71	79	150	59	63	122	130	142	272			
61	Depallivanipet	56	102	92	194	43	40	83	145	132	277			
62	Gaddlapadu	169	264	248	512	145	153	298	409	401	810			
63	Goluguvanipeta	61	86	84	170	52	41	93	138	125	263			
64	Gorjangivanipet	6	8	10	18	7	7	14	15	17	32			
65	Guddi Medhapeta	22	30	25	55	11	17	28	41	42	83			
66	Jaganadhapuram	125	184	162	346	114	96	210	298	258	556			
67	Karipeta	17	37	33	70	14	15	29	51	48	99			
68	Kumundavanipet	100	166	158	324	90	76	166	256	234	490			
69	M. Sunnapalli	162	256	212	468	95	94	189	351	306	657			
70	M.Kotturu	25	35	29	64	32	22	54	67	51	118			
71	Maruvada	84	109	108	217	75	70	145	184	178	362			

TABLE 19. Contd.

SI No.	Name of the Village	House holds	Adults			Children			Population		
			Male	Female	Total	Male	Female	Total	Male	Female	Total
72	Patha Meghavaram	107	146	151	297	73	84	157	219	235	454
73	Pedda Koviripeta	47	103	83	186	41	37	78	144	120	264
74	Pittavanipeta	95	166	166	332	110	84	194	276	250	526
75	Suradavanipeta	95	134	126	260	74	90	164	208	216	424
TALUK : SOMPETA											
76	Baruva-Kotturu	175	357	285	642	142	154	296	499	439	938
77	Baruva-Vadapalem	21	38	34	72	17	5	22	55	39	94
78	Battigalluru	202	239	224	463	157	133	290	396	357	753
79	Donkaluru	54	44	52	96	52	45	97	96	97	193
80	Ekuvuru	300	299	309	608	274	234	508	573	543	1,116
81	Gollagandi	97	180	145	325	92	84	176	272	229	501
82	Iskalapalem	550	674	673	1,347	467	381	848	1,141	1,054	2,195
83	Nadumuru	96	85	99	184	98	57	155	183	156	339
84	Ramayyapatnam	150	238	234	472	99	90	189	337	324	661
TALUK : SRIKAKULAM											
85	Chinna Ganagallapeta	167	232	238	470	108	132	240	340	370	710
86	Kajeepeta	42	57	59	116	24	29	53	81	88	169
87	Koviripeta	90	121	114	235	103	106	209	224	220	444
88	Kumduvanipeta	380	518	474	992	262	191	453	780	665	1,445
89	Narasiyyapeta	55	115	98	213	34	34	68	149	132	281

TABLE 19. Contfd.

SI No.	Name of the Village	House holds	Adults			Children			Population		
			Male	Female	Total	Male	Female	Total	Male	Female	Total
90	Pedda Gangallapeta	187	280	276	556	120	130	250	400	406	806
91	Pukkallapeta	127	196	194	390	92	82	174	288	276	564
TALUK : TEKKALI											
92	Bhavanapadu	486	540	524	1,064	352	356	708	892	880	1,772
93	D.Altada	475	731	617	1,348	387	386	773	1,118	1,003	2,121
94	Geedavooru	50	69	69	138	62	39	101	131	108	239
95	Jhatavooru	50	67	73	140	38	38	76	105	111	216
96	Kambala Rayudupeta	297	452	427	879	156	156	312	608	583	1,191
97	Yerramukkam	225	294	290	584	185	147	332	479	437	916
TALUK : VAJRAPUKOTTURU											
98	Akkupalli	397	424	470	894	338	319	657	762	789	1,551
99	Baipalli	125	172	192	364	62	76	138	234	268	502
100	Chinna Kotturu	39	76	73	149	15	26	41	91	99	190
101	Dokulapadu	375	393	392	785	324	284	608	717	676	1,393
102	Hukumpeta	244	401	367	768	158	167	325	559	534	1,093
103	Kidisingi	46	89	74	163	29	30	59	118	104	222
104	Kothapeta	400	543	513	1,056	320	312	632	863	825	1,688
105	Manchinellipeta	400	744	671	1,415	329	303	632	1,073	974	2,047
106	Nuvvala Revu	1,150	1,050	1,200	2,250	1,029	750	1,779	2,079	1,950	4,029

TABLE 19. Contd.

SI No.	Name of the Village	House holds	Adults			Children			Population		
			Male	Female	Total	Male	Female	Total	Male	Female	Total
107	Vajrapu Kotturu	283	468	494	962	217	201	418	685	695	1,380
SRIKAKULAM TOTAL		18,791	25,849	25,180	51,029	16,025	14,327	30,352	41,874	39,507	81,381
DISTRICT : VIJAYANAGARAM											
TALUK : BHOGAPURAM											
1	Chepalakancheru	175	186	190	376	293	301	594	479	491	970
2	Chinna Kondarajupalem	136	149	156	305	203	195	398	352	351	703
3	Chodipallipeta	170	185	186	371	251	257	508	436	443	879
4	Mukkam	1,050	1,048	1,103	2,151	1,429	1,521	2,950	2,477	2,624	5,101
5	Peddakondarajupalem	295	317	346	663	446	463	909	763	809	1,572
6	Yerramusalayyapalem	100	106	117	223	178	164	342	284	281	565
TALUK : POOSAPATI REGA											
7	Barripeta	224	227	226	453	373	317	690	600	543	1,143
8	Barripeta(Chinthapalli)	450	467	486	953	540	508	1,048	1,007	994	2,001
9	Boddugurrrayyapeta	134	170	157	327	107	95	202	277	252	529
10	Bodduvenkatesampeta	62	88	88	176	61	40	101	149	128	277
11	Chinthapalli	24	35	28	63	20	20	40	55	48	103
12	Konada	344	414	415	829	301	232	533	715	647	1,362
13	Kothuru	175	194	194	388	152	135	287	346	329	675
14	Kothuru(Chinthapalli)	325	467	417	884	473	461	934	940	878	1,818
15	Madduru	290	308	302	610	213	204	417	521	506	1,027

TABLE 19. Contd.

SI No.	Name of the Village	House holds	Adults			Children			Population		
			Male	Female	Total	Male	Female	Total	Male	Female	Total
16	Neelgeddapeta (Chinthapalli)	375	355	380	735	431	376	807	786	756	1,542
17	Pedduru	325	272	275	547	326	246	572	598	521	1,119
18	Puligeddapalem	98	151	132	283	138	101	239	289	233	522
19	Thammayyapalem	57	85	85	170	85	68	153	170	153	323
20	Tippalavalasa	571	690	699	1,389	501	422	923	1,191	1,121	2,312
VIJAYANAGARAM TOTAL			5,914	5,982	11,896	6,521	6,126	12,647	12,435	12,108	24,543
DISTRICT : VISAKHAPATNAM											
TALUK : BHEEMILI											
1	Chepala Dibbadialeam	100	132	149	281	79	81	160	211	230	441
2	Chepala Thimmapuram	100	101	111	212	170	141	311	271	252	523
3	China Mangamari Peta	170	187	194	381	153	117	270	340	311	651
4	Chinna Uppada	135	188	186	374	85	96	181	273	282	555
5	Chippidi Palem	9	9	9	18	10	8	18	19	17	36
6	Chokkavani Palem	135	165	166	331	97	76	173	262	242	504
7	Gangodipalem	43	43	47	90	55	37	92	98	84	182
8	Goepeta	50	54	54	108	59	49	108	113	103	216
9	Kapula Bibbadipalem	100	102	114	216	148	82	230	250	196	446
10	Kothuru	100	131	142	273	81	64	145	212	206	418
11	Peda Uppada	248	331	367	698	180	173	353	511	540	1,051
12	Pedda Mangamaripeta	650	704	745	1,449	694	573	1,267	1,398	1,318	2,716

TABLE 19. Contd.

SI No.	Name of the Village	House holds	Adults			Children			Population		
			Male	Female	Total	Male	Female	Total	Male	Female	Total
13	Pukkallapalem	106	121	113	234	75	67	142	196	180	376
TALUK : BHEEMUNIPATNAM											
14	Annavaram	173	205	204	409	166	133	299	371	337	708
15	Bhimilipatnam	1,375	1,785	1,794	3,579	1,218	1,152	2,370	3,003	2,946	5,949
16	Chinna Nagamayyapalem	450	614	593	1,207	382	381	763	996	974	1,970
17	Pedda Nagamayyapalem	492	633	627	1,260	432	395	827	1,065	1,022	2,087
18	Yerrayyapalem	460	665	638	1,303	437	392	829	1,102	1,030	2,132
TALUK : NAKKAPALLI											
19	Amalapuram	145	251	189	440	116	101	217	367	290	657
20	Bangarammapeta	475	681	692	1,373	358	400	758	1,039	1,092	2,131
21	Boyipadu	250	285	282	567	140	154	294	425	436	861
22	China Teenarla	375	381	356	737	476	492	968	857	848	1,705
23	Dondavaka	175	336	305	641	175	163	338	511	468	979
24	Donivani Lakshimpuram	421	412	432	844	366	342	708	778	774	1,552
25	Pedda Terroria	500	599	583	1,182	562	542	1,104	1,161	1,125	2,286
26	Rajayyapeta	1,033	973	1,008	1,981	1,021	904	1,925	1,994	1,912	3,906
TALUK : PARAVADA											
27	Dibbapalem(Muthyalammmapalem)	350	405	409	814	473	471	944	878	880	1,758
28	Jalaripeta(Cheesapurapalli)	66	72	72	144	71	82	153	143	154	297
29	Muthyalammmapalem	350	405	399	804	457	452	909	862	851	1,713

TABLE 19. Contd.

SI No.	Name of the Village	House holds	Adults			Children			Population		
			Male	Female	Total	Male	Female	Total	Male	Female	Total
30	Thanthadi(Vada Palem)	133	114	129	243	133	97	230	247	226	473
31	Thikkavani Palem	251	274	256	530	365	358	723	639	614	1,253
TALUK : PAYAKA RAO PETA											
32	Gajapathinagaram	138	129	143	272	166	156	322	295	299	594
33	Korlayyapeta	175	281	243	524	172	191	363	453	434	887
34	Palmanpeta	262	366	352	718	249	204	453	615	556	1,171
35	Pentakota	875	1,024	948	1,972	806	740	1,546	1,830	1,688	3,518
36	Rajanagaram	260	334	319	653	205	233	438	539	552	1,091
37	Rajavaram	172	226	208	434	192	148	340	418	356	774
38	Ratnamayyapeta(Pedduru)	125	202	172	374	43	31	74	245	203	448
39	Venkatanagaram	290	427	401	828	236	232	468	663	633	1,296
TALUK : PEDGANTYADA											
40	Appikonda	420	418	435	853	303	333	636	721	768	1,489
41	Dibba Palem	692	632	658	1,290	593	540	1,133	1,225	1,198	2,423
TALUK : RAMBILLI											
42	Gajareddipalem	175	174	182	356	122	105	227	296	287	583
43	Lovapalem	292	350	313	663	247	217	464	597	530	1,127
44	Vada Narasapuram	780	829	835	1,664	532	498	1,030	1,361	1,333	2,694
TALUK : S. RAYAVARAM											
45	Bangarammapalem	1,225	1,434	1,415	2,849	1,357	1,248	2,605	2,791	2,663	5,454

TABLE 19. Contd.

SI No.	Name of the Village	House holds	Adults			Children			Population		
			Male	Female	Total	Male	Female	Total	Male	Female	Total
46	Devallapalem	125	133	118	251	104	105	209	237	223	460
47	Kothen Revupolavaram	250	415	286	701	186	183	369	601	469	1,070
48	Revu Vathada	75	71	82	153	71	72	143	142	154	296
49	Revupolavaram	136	228	229	457	131	146	277	359	375	734
TALUK : VISAKHAPATNAM											
50	Chinna Rushikonda(Vadapalem)	150	153	145	298	103	101	204	256	246	502
51	Gangavaram	2,525	2,784	2,809	5,593	1,817	1,872	3,689	4,601	4,681	9,282
52	Jalari Yendada	50	78	78	156	40	34	74	118	112	230
53	Jalari Yendada (Lawsonsbay)	175	240	217	457	97	118	215	337	335	672
54	Jalaripeta (Ward - 20)	1,050	942	1,122	2,064	1,402	866	2,268	2,344	1,988	4,332
55	Jodigullapalem	215	336	331	667	153	146	299	489	477	966
56	Moolapalem-1	375	427	419	846	204	208	412	631	627	1,258
57	Moolapalem-11	380	383	385	768	261	227	488	644	612	1,256
58	Peddajalaripeta(Lawsonsbay)	1,370	2,020	2,019	4,039	1,293	1,184	2,477	3,313	3,203	6,516
59	Rushikonda	25	27	25	52	14	19	33	41	44	85
60	Vasapallivanipalem	140	264	246	510	105	97	202	369	343	712
61	Vasapallivanipalem(Lawsonsbay)	212	261	235	496	177	180	357	438	415	853
62	Ward-1(Visakhapatnam)	1,200	1,703	1,764	3,467	775	768	1,543	2,478	2,532	5,010
63	Ward-11(Visakhapatnam)	620	825	731	1,556	493	454	947	1,318	1,185	2,503
64	Ward12(Visakhapatnam)	335	457	424	881	320	329	649	777	753	1,530

TABLE 19. Contd.

SI No.	Name of the Village	House holds	Adults			Children			Population		
			Male	Female	Total	Male	Female	Total	Male	Female	Total
65	Ward14(Visakhapatnam)	220	250	272	522	178	162	340	428	434	862
66	Ward-2 (Visakhapatnam)	500	725	789	1,514	319	341	660	1,044	1,130	2,174
67	Ward-36 Visakhapatnam	290	443	407	850	229	222	451	672	629	1,301
68	Ward-37 Visakhapatnam	215	293	290	583	189	161	350	482	451	933
69	Ward-4(Visakhapatnam)	250	256	254	510	280	256	536	536	510	1,046
70	Ward-40(Visakhapatnam)	90	142	145	287	75	78	153	217	223	440
71	Ward-7 (Visakhapatnam)	975	1,435	1,418	2,853	797	760	1,557	2,232	2,178	4,410
72	Ward-8(Visakhapatnam)	850	1,049	1,050	2,099	573	555	1,128	1,622	1,605	3,227
TALUK : YELAMANCHILI											
73	Jalaripalem	400	458	462	920	336	340	676	794	802	1,596
74	Kadapalem	925	1,068	963	2,031	739	683	1,422	1,807	1,646	3,453
75	Kondapalem	775	687	800	1,487	555	528	1,083	1,242	1,328	2,570
76	Kothapatnam	648	574	641	1,215	662	484	1,146	1,236	1,125	2,361
77	Poodimadaka	150	183	173	356	114	121	235	297	294	591
78	Vada Rambilli	225	247	249	496	177	170	347	424	419	843
79	Venkayya Palem	250	284	278	562	157	171	328	441	449	890
VISAKHAPATNAM TOTAL		31,472	38,025	37,845	75,870	27,583	25,592	53,175	65,608	63,437	129,045
DISTRICT : EAST GODAVARI											
TALUK : ALLAVARAM											
1	Rameswaram	276	416	371	787	214	245	459	630	616	1,246

TABLE 19. Contd.

SI No.	Name of the Village	House holds	Adults			Children			Population		
			Male	Female	Total	Male	Female	Total	Male	Female	Total
2	Vodata Revu	51	82	81	163	34	40	74	116	121	237
TALUK : I.POLAVARAM											
3	Bhyravapalem	509	581	608	1,189	480	505	985	1,061	1,113	2,174
4	Bhyravapalem(Thirthalamondi)	525	627	641	1,268	469	455	924	1,096	1,096	2,192
TALUK : KAKINADA											
5	Annamma Tank	700	1,007	1,034	2,041	496	552	1,048	1,503	1,586	3,089
6	Dummulpeta	1,350	1,532	1,441	2,973	1,373	1,504	2,877	2,905	2,945	5,850
7	Fishing Harbour	450	559	556	1,115	305	277	582	864	833	1,697
8	Goleelapeta	650	684	676	1,360	879	812	1,691	1,563	1,488	3,051
9	Kondelupeta	100	123	107	230	87	96	183	210	203	413
10	Kotha Kakinada	395	436	430	866	320	346	666	756	776	1,532
11	Light House Peta	127	158	151	309	130	107	237	288	258	546
12	Mahalaxmi Nagar	750	834	798	1,632	734	665	1,399	1,568	1,463	3,031
13	Minarpeta	145	178	170	348	118	120	238	296	290	586
14	Mutha Nagar	625	748	739	1,487	522	474	996	1,270	1,213	2,483
15	Nemam	163	162	166	328	144	139	283	306	305	611
16	Parlopet Kakinada	741	832	839	1,671	749	749	1,498	1,581	1,588	3,169
17	Pedda Vakalapudi	198	244	227	471	152	153	305	396	380	776
18	Polavaram	200	179	191	370	178	144	322	357	335	692
19	Puthrayyapakalu	75	76	82	158	52	71	123	128	153	281

TABLE 19. Contfd.

SI No.	Name of the Village	House holds	Adults			Children			Population		
			Male	Female	Total	Male	Female	Total	Male	Female	Total
20	Suryarao Peta	894	1,031	1,000	2,031	778	818	1,596	1,809	1,818	3,627
21	Yetimoga	2,800	3,297	3,324	6,621	2,422	2,352	4,774	5,719	5,676	11,395
TALUK : KATRENİKONA											
22	Mogasani Tippa	161	170	177	347	131	151	282	301	328	629
23	Neela Revu	175	194	180	374	99	140	239	293	320	613
24	Valasala	175	188	177	365	135	109	244	323	286	609
TALUK : KOTHAPALLI											
25	Jaggarajupeta	539	622	653	1,275	435	426	861	1,057	1,079	2,136
26	Kothapatnam	200	220	218	438	163	171	334	383	389	772
27	Kuppirivanipeta	475	637	636	1,273	466	462	928	1,103	1,098	2,201
28	Rangoonpeta	167	163	165	328	127	107	234	290	272	562
29	Subbampeta	294	317	320	637	242	252	494	559	572	1,131
TALUK : MALIKIPURAM											
30	Karavaka	264	350	300	650	211	190	401	561	490	1,051
31	Thurpu Palem Beach	150	179	157	336	126	86	212	305	243	548
TALUK : SAKHINTIPALLI											
32	Antarvedi Pali Palem	411	408	421	829	410	317	727	818	738	1,556
TALUK : THONDANGI											
33	Danavayipeta	422	526	469	995	318	350	668	844	819	1,663
34	Hukampeta	118	145	136	281	129	106	235	274	242	516

TABLE 19. Contd.

SI No.	Name of the Village	House holds	Adults			Children			Population		
			Male	Female	Total	Male	Female	Total	Male	Female	Total
35	Kooha Chodipillipeta	215	275	262	537	188	201	389	463	463	926
36	Musalayyapeta	190	257	225	482	148	154	302	405	379	784
37	Yellayyapeta	420	578	577	1,155	357	365	722	935	942	1,877
TALUK : TUNI											
38	Addaripeta	125	224	207	431	145	137	282	369	344	713
39	Annayyapeta	122	172	170	342	105	79	184	277	249	526
40	Kothapeta	214	293	253	546	223	254	477	516	507	1,023
41	Narasipeta	211	305	323	628	235	216	451	540	539	1,079
42	Panpadipeta	181	235	198	433	155	167	322	390	365	755
43	Perumallepuram	518	545	580	1,125	506	396	902	1,051	976	2,027
44	Yarrayyapet	196	202	205	407	216	224	440	418	429	847
TALUK : U. KOTHAPALLI											
45	Ameenabad	595	707	695	1,402	493	467	960	1,200	1,162	2,362
46	Konapapapeta	82	83	86	169	63	71	134	146	157	303
47	Konapapapeta(Antarvedipeta)	219	291	300	591	202	197	399	493	497	990
48	Kreestu Nagar	266	286	280	566	228	251	479	514	531	1,045
49	Mayapatnam	521	586	556	1,142	451	438	889	1,037	994	2,031
50	Mulapeta	675	625	644	1,269	470	429	899	1,095	1,073	2,168
51	Ramisetipeta	450	547	562	1,109	346	367	713	893	929	1,822
52	Soovadipeta	258	318	316	634	203	197	400	521	513	1,034

TABLE 19. Contd.

SI No.	Name of the Village	House holds	Adults		Total	Children		Total	Population		Total	
			Male	Female		Male	Female		Male	Female		
TALUK : UPPALA GUPTAM												
53	Vasala Tippa	113	145	143	288	106	87	193	251	230	481	
EAST GODAVARI TOTAL			20,846	24,579	48,802	18,468	18,188	36,656	43,047	42,411	85,458	
DISTRICT : WEST GODAVARI												
TALUK : MOGALTUR												
1	Kotha Indula Palli Palem	120	145	141	286	73	57	130	218	198	416	
2	Metturevu	125	165	141	306	64	57	121	229	198	427	
3	Mollaparru Palem	180	230	203	433	121	134	255	351	337	688	
TALUK : NARASAPURAM												
4	Biyypu Tippa	300	299	297	596	223	235	458	522	532	1,054	
5	Chinamyna Vani Lanka	225	237	220	457	106	114	220	343	334	677	
6	Pedamy Navani Lanka	575	665	618	1,283	526	403	929	1,191	1,021	2,212	
7	Sardukodapa	200	204	196	400	142	108	250	346	304	650	
8	Vemuladeevi	508	507	506	1,013	441	431	872	948	937	1,885	
WEST GODAVARI TOTAL			2,233	2,452	4,774	1,696	1,539	3,235	4,148	3,861	8,009	
DISTRICT : KRISHNA												
TALUK : KODURU												
1	Basavanna Palem	60	66	78	144	31	33	64	97	111	208	
2	Hamsaladivi	117	110	119	229	70	74	144	180	193	373	
3	Palakayatippa	207	238	216	454	115	120	235	353	336	689	

TABLE 19. Contd.

SI No.	Name of the Village	House holds	Adults			Children			Population		
			Male	Female	Total	Male	Female	Total	Male	Female	Total
4	Ullipalem	170	214	187	401	70	65	135	284	252	536
TALUK : KRUTHIVENNU											
5	Chinagolla Palem	500	490	539	1,029	243	244	487	733	783	1,516
6	Interu	156	143	152	295	149	130	279	292	282	574
7	Kruthi Vennu Palli Palem	203	279	235	514	92	109	201	371	344	715
8	Mylavani Lanka	542	566	626	1,192	302	291	593	868	917	1,785
9	Padatadika	40	38	44	82	35	26	61	73	70	143
10	Palli Palem (Lakshampuram)	925	1,051	1,031	2,082	461	414	875	1,512	1,445	2,957
11	Parvathi Puram	40	36	33	69	41	39	80	77	72	149
12	Peetalava	28	41	34	75	18	16	34	59	50	109
13	Podu	575	546	617	1,163	380	330	710	926	947	1,873
14	Urlagonditippa	752	901	802	1,703	682	694	1,376	1,583	1,496	3,079
15	Valanka	100	133	114	247	51	61	112	184	175	359
16	Yetipogaru Palli Palem	470	465	519	984	205	192	397	670	711	1,381
TALUK : MACHILIPATNAM											
17	Baba Nagar	5	5	5	10	2	5	7	7	10	17
18	Bhandarkota	320	382	389	771	177	177	354	559	566	1,125
19	Campbelpet	325	372	367	739	206	171	377	578	538	1,116
20	Chinna Karagrabaram Palli Palem	109	131	118	249	50	59	109	181	177	358
21	Garaladibha	182	199	210	409	101	100	201	300	310	610

TABLE 19. Contd.

SI No.	Name of the Village	House holds	Adults			Children			Population		
			Male	Female	Total	Male	Female	Total	Male	Female	Total
22	Gilakalaindi	1,600	1,985	1,977	3,962	1,139	1,145	2,284	3,124	3,122	6,246
23	Giri Puram	150	164	181	345	95	99	194	259	280	539
24	K.P.T.Palem	203	247	222	469	96	79	175	343	301	644
25	Kanuru	389	430	443	873	246	258	504	676	701	1,377
26	Malakayalanka	56	72	72	144	21	14	35	93	86	179
27	Manginapudi	171	216	200	416	107	122	229	323	322	645
28	Pallithala Palem	290	334	348	682	164	171	335	498	519	1,017
29	Peda Patnam	150	188	178	366	94	84	178	282	262	544
30	Pedda Karagraharam	9	16	10	26	3	1	4	19	11	30
31	Polatitippa	711	807	791	1,598	458	453	911	1,265	1,244	2,509
32	Satrava Palem	91	119	116	235	58	60	118	177	176	353
33	Ullingapalem	1,003	1,158	1,209	2,367	537	502	1,039	1,695	1,711	3,406
34	Venkatadurgamba Puram	263	319	283	602	127	107	234	446	390	836
TALUK : NAGAYALANKA											
35	Edurumondi	590	555	621	1,176	498	394	892	1,053	1,015	2,068
36	Elachattadibba	380	429	403	832	233	189	422	662	592	1,254
37	Etimoga	586	589	613	1,202	306	264	570	895	877	1,772
38	Gullala Moda	613	750	711	1,461	257	228	485	1,007	939	1,946
39	Jinka Palem	150	184	182	366	76	47	123	260	229	489
40	Nachugunta	400	441	405	846	187	224	411	628	629	1,257

TABLE 19. Contd.

SI No.	Name of the Village	House holds	Adults		Total	Children		Total	Population		Total	
			Male	Female		Male	Female		Male	Female		
41	Nali	405	347	396	743	313	244	557	660	640	1,300	
42	Pathauppakali	207	267	235	502	126	97	223	393	332	725	
43	Sangameswaram	550	566	574	1,140	243	258	501	809	832	1,641	
44	Sankarapuram	100	92	117	209	29	31	60	121	148	269	
45	Sorlagondi	626	586	615	1,201	453	397	850	1,039	1,012	2,051	
46	Yessupuram	150	145	146	291	144	118	262	289	264	553	
TALUK : SATRAVAPALEM												
47	Satravapalem	175	164	175	339	189	152	341	353	327	680	
KRISHNA TOTAL			15,844	17,576	17,658	35,234	9,680	9,088	18,768	27,256	26,746	54,002
DISTRICT : GUNTUR												
TALUK : BAPATLA												
1	Adarasyanagar	223	205	237	442	190	140	330	395	377	772	
2	Adavi Palle Palem	275	234	278	512	252	236	488	486	514	1,000	
3	Danaiahpeta	395	371	393	764	328	298	626	699	691	1,390	
4	Kotha Vadapevu	110	110	110	220	106	92	198	216	202	418	
5	Muthaya Palem Palli Palem	160	150	166	316	153	94	247	303	260	563	
6	Panduranga Puram Patta Palem	100	97	98	195	97	77	174	194	175	369	
7	Ramanagar	230	211	249	460	196	158	354	407	407	814	
8	Surya Lanka	59	52	57	109	58	47	105	110	104	214	

TABLE 19. Contd.

Sl No.	Name of the Village	House holds	Adults			Children			Population		
			Male	Female	Total	Male	Female	Total	Male	Female	Total
TALUK : KARLA PALEM											
9	Thummala Palli Palem	16	15	15	30	11	14	25	26	29	55
TALUK : NIZAMPATNAM											
10	Adavala	33	42	37	79	20	27	47	62	64	126
11	Adavuladeevi Palli Palem	133	167	150	317	77	69	146	244	219	463
12	Chandra Mouli Nagar	33	40	38	78	22	18	40	62	56	118
13	Chintarevu	120	151	139	290	47	57	104	198	196	394
14	Gokarnamatom	257	331	295	626	139	129	268	470	424	894
15	Julu	225	272	246	518	121	105	226	393	351	744
16	Kotha Palem	490	564	564	1,128	283	234	517	847	798	1,645
17	Kothuru1	225	260	240	500	120	121	241	380	361	741
18	Mollagunta Chandramoli Puram	57	71	65	136	20	31	51	91	96	187
19	Mollagunta Yanadi-I	18	20	20	40	7	11	18	27	31	58
20	Mondredi Palem-1	81	81	93	174	54	45	99	135	138	273
21	Mukthiswara Puram	75	89	82	171	35	23	58	124	105	229
22	Nakshatranagar	240	293	279	572	151	111	262	444	390	834
23	Nizampatnam	1,897	2,115	2,058	4,173	1,154	1,039	2,193	3,269	3,097	6,366
24	Nizampatnam (Harbour)	233	262	262	524	124	136	260	386	398	784
25	Paathura	138	129	135	264	103	88	191	232	223	455
26	Sanjeeva Nagar	175	203	198	401	98	76	174	301	274	575

TABLE 19. Contd.

SI No.	Name of the Village	House holds		Adults			Children			Population		
		Male	Female	Male	Female	Total	Male	Female	Total	Male	Female	Total
27	Saradanagar	389	383	390	383	773	198	188	386	588	571	1,159
28	Thallathippa	109	106	107	106	213	72	67	139	179	173	352
29	Varma Puram	220	244	303	244	547	126	113	239	429	357	786
TALUK : REPALLE												
30	Lankevanidibba	770	863	862	863	1,725	406	424	830	1,268	1,287	2,555
31	Mollagunta Harijannawada	60	70	83	70	153	45	36	81	128	106	234
32	Mollagunta-1	756	746	686	746	1,432	501	406	907	1,187	1,152	2,339
33	R.K.Lakshmi Puram - I	67	66	66	66	132	58	45	103	124	111	235
34	R.K.Santhi Nagar - I	99	93	96	93	189	81	56	137	177	149	326
GUNTUR TOTAL		8,468	9,075	9,128	9,075	18,203	5,453	4,811	10,264	14,581	13,886	28,467
DISTRICT : PRAKASAM												
TALUK : CHINNAGANJAM												
1	Bapatiah Nagar	87	100	104	100	204	44	52	96	148	152	300
2	Chinnaganjampeda Palli Palem	25	26	30	26	56	15	20	35	45	46	91
3	Jeedichetta Palli Palem	178	174	178	174	352	161	110	271	339	284	623
4	Katamvari Palem	71	71	71	71	142	59	61	120	130	132	262
5	Kodurivari Palem	168	169	168	169	337	167	158	325	335	327	662
6	Kunkuduchetta Palem	30	30	27	30	57	31	22	53	58	52	110
7	Nirikshagine	33	33	33	33	66	28	28	56	61	61	122
8	Padamat Palli Palem	30	34	36	34	70	19	14	33	55	48	103

TABLE 19. Contd.

SI No.	Name of the Village	House holds	Adults			Children			Population		
			Male	Female	Total	Male	Female	Total	Male	Female	Total
9	Pedda Palli Palem	216	234	231	465	148	131	279	382	362	744
10	Ramachandra Nagar	116	124	143	267	62	58	120	186	201	387
11	Rudramambapuram	74	65	74	139	67	53	120	132	127	259
12	Seethampuram	42	42	42	84	32	23	55	74	65	139
13	Thurpu Palli Palem	138	142	159	301	79	92	171	221	251	472
14	Yetimuga Patta Palem	27	27	27	54	32	27	59	59	54	113
TALUK : CHIRALA											
15	Pedda Ganjam Palli Palem	387	439	415	854	311	256	567	750	671	1,421
16	Vijayalakshampuram	138	155	145	300	80	78	158	235	223	458
17	Vodarevu	1,450	1,665	1,573	3,238	1,395	1,154	2,549	3,060	2,727	5,787
TALUK : KANDUKURU											
18	Avulavari Palem	59	59	59	118	74	50	124	133	109	242
19	Bavikada Palem	84	109	107	216	61	52	113	170	159	329
20	Besin Palli Palem	279	313	314	627	221	199	420	534	513	1,047
21	Chellimma Gari Palem	139	234	220	454	105	99	204	339	319	658
22	Devalam Palli Palem	261	322	304	626	179	153	332	501	457	958
23	Karala Palem	200	212	201	413	99	109	208	311	310	621
24	Karedu Pedda Palli Palem	12	23	20	43	9	4	13	32	24	56
25	Kranthi Nagar	128	132	140	272	82	80	162	214	220	434
26	Mondivari Palem	68	71	65	136	35	45	80	106	110	216

TABLE 19. Contd.

SI No.	Name of the Village	House holds	Adults			Children			Population		
			Male	Female	Total	Male	Female	Total	Male	Female	Total
27	Pakala Palli Palem	799	903	913	1,816	455	387	842	1,358	1,300	2,658
28	Pothaiah Gari Palem	190	217	217	434	149	122	271	366	339	705
29	Santhi (Kranthi) Nagar	36	36	37	73	23	26	49	59	63	122
TALUK : KOTHAPATNAM											
30	Chenchupapai Palem	73	104	62	166	31	45	76	135	107	242
31	Chinna Pattapu Palem	25	33	34	67	17	17	34	50	51	101
32	Ebbamdi Puram	56	55	61	116	34	47	81	89	108	197
33	Gondamala Chinna Palli Palem	145	130	142	272	117	83	200	247	225	472
34	Gundamala Pedda Palli Palem	315	292	325	617	245	188	433	537	513	1,050
35	Kothapatnam Palli Palem	1,169	1,027	1,186	2,213	1,072	894	1,966	2,099	2,080	4,179
36	Krupa Nagar	48	55	56	111	33	20	53	88	76	164
37	Madanuru Pedda Pattapu Palem	225	268	276	544	124	132	256	392	408	800
38	Madanuruchinna Pattapu Palem	150	192	192	384	87	110	197	279	302	581
39	Palle Palem	250	348	315	663	112	137	249	460	452	912
40	Peda Patta Palem	161	197	214	411	91	111	202	288	325	613
41	Pinnivari Palem	125	116	125	241	98	91	189	214	216	430
42	Swaranandhra Pattapu Palem	210	302	288	590	98	62	160	400	350	750
43	Vajjireddy Patta Palem	105	138	137	275	78	67	145	216	204	420
TALUK : NAGALUPPALAPADU											
44	Ankamma Palem	9	9	9	18	10	4	14	19	13	32

TABLE 19. Contd.

SI No.	Name of the Village	House holds	Adults			Children			Population		
			Male	Female	Total	Male	Female	Total	Male	Female	Total
45	Chinnangari Palem	81	81	81	162	79	68	147	160	149	309
46	Govindarao Palem	10	10	10	20	12	9	21	22	19	41
47	Kannavari Palem	87	87	84	171	87	49	136	174	133	307
48	Kokkiligaddavari Palem	65	61	64	125	58	60	118	119	124	243
49	Mekala Somaiah Palem	24	24	24	48	36	21	57	60	45	105
TALUK : ONGOLE											
50	Chinthayegari Palem	325	309	315	624	265	195	460	574	510	1,084
51	Gundaya Palem	525	600	577	1,177	430	414	844	1,030	991	2,021
TALUK : TANGUTURU											
52	Kasu Palem	17	21	19	40	8	8	16	29	27	56
53	Thalla Palem	119	235	177	412	53	32	85	288	209	497
TALUK : ULAVAPADU											
54	Alagaya Palem	200	335	344	679	107	124	231	442	468	910
55	Ankamma Palem	33	61	65	126	21	25	46	82	90	172
56	Bangaru Palem	12	16	16	32	8	6	14	24	22	46
57	Batti Palem	84	125	119	244	60	59	119	185	178	363
58	Chakicherla Palli Palem	100	114	102	216	118	99	217	232	201	433
59	Chakicherla Peda Pattapu Palem	848	906	883	1,789	1,051	955	2,006	1,957	1,838	3,795
60	Chakicherlathinnapattapu Palem	150	155	154	309	225	198	423	380	352	732
61	Jalamma Palem	46	71	73	144	23	28	51	94	101	195

TABLE 19. Contd.

SI No.	Name of the Village	House holds	Adults		Total	Children		Total	Population		Total	
			Male	Female		Male	Female		Male	Female		
62	Karedu Chinna Palli Palem	162	222	155	377	97	112	209	319	267	586	
63	Karedu Kotha Palem	363	616	612	1,228	173	130	303	789	742	1,531	
64	Kareduchaitanya Nagar	155	197	197	394	56	63	119	253	260	513	
65	Ramayapatnam Palle Palem	200	216	212	428	129	95	224	345	307	652	
66	Srirama Puram	34	34	35	69	28	25	53	62	60	122	
67	Tenkayachetla Palem	150	276	246	522	109	92	201	385	338	723	
TALUK : VETA PALEM												
68	Katar Palem	431	541	537	1,078	295	275	570	836	812	1,648	
69	Potti Subbaiah Palem	200	303	273	576	146	122	268	449	395	844	
70	Ramachandra Puram	200	192	203	395	158	149	307	350	352	702	
71	Ramapuram	250	302	282	584	298	257	555	600	539	1,139	
72	Tenkayachetla Palem	18	30	32	62	16	12	28	46	44	90	
73	Venkata Subbaiah Palem	14	14	17	31	11	12	23	25	29	54	
74	Vutukuri Subbaiah Palem	100	105	107	212	104	82	186	209	189	398	
PRAKASAM TOTAL			13,534	15,696	15,480	31,176	10,730	9,447	20,177	26,426	24,927	51,353
DISTRICT : NELLORE												
TALUK : ALLUR												
1	Iskapalli Patta Palem	625	626	628	1,254	948	795	1,743	1,574	1,423	2,997	
TALUK : BOGOLU												
2	Alchala Bangaru Palem	238	198	232	430	217	175	392	415	407	822	

TABLE 19. Contd.

SI No.	Name of the Village	House holds	Adults			Children			Population		
			Male	Female	Total	Male	Female	Total	Male	Female	Total
3	Kothabangaru Palem	192	165	180	345	170	149	319	335	329	664
4	Kothakadapalem	88	75	86	161	58	51	109	133	137	270
5	Patha Bangaru Palem	190	174	188	362	181	145	326	355	333	688
6	Patha Kadapalem	102	97	103	200	114	81	195	211	184	395
7	Patha Palem	459	481	478	959	367	296	663	848	774	1,622
8	Thatechetla Palem	625	549	623	1,172	590	464	1,054	1,139	1,087	2,226
9	Thenkaichetla Palem	102	88	101	189	86	62	148	174	163	337
TALUK : INDIKURPET											
10	Ankaiah Dibba Palli Palem	57	57	57	114	62	51	113	119	108	227
11	Ganga Patnam Palli Palem	264	274	304	578	217	185	402	491	489	980
12	Kollimittu	77	96	89	185	47	62	109	143	151	294
13	Krishnapuram	259	245	272	517	314	218	532	559	490	1,049
14	Mypadu (West)	367	417	410	827	194	173	367	611	583	1,194
15	Mypadu(East)	291	306	316	622	220	174	394	526	490	1,016
TALUK : KAVALI											
16	Chennaiah Palem Palli Palem	61	56	58	114	55	61	116	111	119	230
17	Chennaya Palem Pedda Patta Palem	487	511	536	1,047	322	300	622	833	836	1,669
18	Chinna Ramudu Patta Palem	161	195	207	402	102	118	220	297	325	622
19	Chinnanettupalem	25	37	26	63	18	17	35	55	43	98

TABLE 19. Contd.

SI No.	Name of the Village	House holds	Adults		Total	Children		Total	Population		Total
			Male	Female		Male	Female		Male	Female	
20	Chinnaya Palem Chinna Patta Palem	207	207	205	412	220	159	379	427	364	791
21	Indira Nagar	40	41	40	81	31	32	63	72	72	144
22	Kotha Nandhima Puram (Puthoor)	43	39	42	81	66	60	126	105	102	207
23	Kotha Satram	406	479	474	953	313	281	594	792	755	1,547
24	Nandhima Puram	82	73	82	155	57	61	118	130	143	273
25	Pedda Ramudu Palem	263	290	292	582	213	228	441	503	520	1,023
26	Ramachandra Puram	106	117	121	238	79	66	145	196	187	383
27	Shelter Srirama Puram	45	59	59	118	34	21	55	93	80	173
28	Sri Ramapuram	87	106	99	205	72	48	120	178	147	325
29	Sriramapurampallipalem	125	131	133	264	113	62	175	244	195	439
30	Thummala Penta Palli Palem	164	183	181	364	92	105	197	275	286	561
31	Thummulapenta (Patha) Patta Palem	351	339	346	685	310	194	504	649	540	1,189
32	Venkatesapuram	249	266	247	513	276	59	335	542	306	848
33	Votturpalli Palem	321	361	363	724	294	283	577	655	646	1,301
TALUK : KOTA											
34	Pamanji Palem	155	146	151	297	184	170	354	330	321	651
TALUK : KOVUR											
35	Kuru Patta Palem	375	375	374	749	573	465	1,038	948	839	1,787
36	Ramatheertham	100	168	159	327	95	69	164	263	228	491

TABLE 19. Contd.

SI No.	Name of the Village	House holds	Adults			Children			Population		
			Male	Female	Total	Male	Female	Total	Male	Female	Total
37	Srigowri Puram	137	250	213	463	89	79	168	339	292	631
38	Uthukur Padda Palem	442	412	445	857	470	390	860	882	835	1,717
39	Uthukur Palli Palem	214	174	200	374	173	118	291	347	318	665
TALUK : MUTHUKUR											
40	Adavula Palem	50	39	48	87	38	35	73	77	83	160
41	Krishna Patnam (Patta Palem) Arakkattupalem	100	82	99	181	85	60	145	167	159	326
42	Krishna Patnam (Ramnagar) Arakkattupalem	100	93	100	193	108	81	189	201	181	382
43	Krishna Patnam Navas (Ramalinga Puram)	81	65	81	146	42	56	98	107	137	244
44	Nelattur Palem	225	215	236	451	203	184	387	418	420	838
45	Venu Gopala Puram	106	89	101	190	85	58	143	174	159	333
TALUK : SILAKUR											
46	Gummala Dibba (East)	146	130	148	278	135	120	255	265	268	533
47	Gummala Dibba(West)	263	262	261	523	232	185	417	494	446	940
48	Midderevu	111	103	111	214	108	80	188	211	191	402
49	Thega Palem	32	32	32	64	36	30	66	68	62	130
TALUK : T.P.GUDDUR											
50	Eduru Patha Palem	50	45	49	94	60	43	103	105	92	197
51	Kodur Nadim Patta Palem	75	73	77	150	86	74	160	159	151	310

TABLE 19. Contd.

SI No.	Name of the Village	House holds	Adults			Children			Population		
			Male	Female	Total	Male	Female	Total	Male	Female	Total
52	Kodur Venkanna Palem	75	77	74	151	58	50	108	135	124	259
53	Kodur Patta Palem	200	188	205	393	217	176	393	405	381	786
54	Korutur Patta Palem	100	87	98	185	68	80	148	155	178	333
55	Kotha Koduru	122	116	139	255	131	120	251	247	259	506
56	Muthyal Thoppu	124	108	121	229	97	79	176	205	200	405
57	Venkanna Palem	200	180	205	385	190	167	357	370	372	742
TALUK : VACADU											
58	Aenjala Puram	80	68	82	150	69	60	129	137	142	279
59	Kondur Kotha Palem	55	56	55	111	69	56	125	125	111	236
60	Konduru Palem	79	77	79	156	58	58	116	135	137	272
61	Manja Kuppam	72	66	70	136	69	75	144	135	145	280
62	Nawapet	61	61	68	129	72	68	140	133	136	269
63	Pulinjeri Kuppam	9	9	9	18	17	15	32	26	24	50
64	Pulinjeri Palem	14	13	14	27	17	17	34	30	31	61
65	Rayadoruvu	25	19	24	43	23	13	36	42	37	79
66	Srinivasa Puram	56	58	58	116	73	44	117	131	102	233
67	Thella Gunta Palem	7	7	8	15	13	8	21	20	16	36
68	Thupli Palem	248	219	254	473	248	198	446	467	452	919
69	Vada Palayam	66	55	65	120	61	55	116	116	120	236

TABLE 19. Contd.

SI No.	Name of the Village	House holds	Adults			Children			Population		
			Male	Female	Total	Male	Female	Total	Male	Female	Total
TALUK : VIDAVALUR											
70	Buskadu Palem	43	65	53	118	28	42	70	93	95	188
71	Chandrasekhara Puram	25	25	25	50	22	13	35	47	38	85
72	Ponna Pudi Chinna Patta Palem	250	268	285	553	212	216	428	480	501	981
73	Ponna Pudi Laxmipuram	324	339	364	703	149	195	344	488	559	1,047
74	Ponna Pudi Patta Palem	175	178	185	363	169	155	324	347	340	687
75	Ponna Pudi Venkata Narayana Puram	225	300	271	571	161	172	333	461	443	904
76	Ramachandra Puram	122	147	145	292	121	106	227	268	251	519
NELLORE Total		12,678	12,877	13,419	26,296	11,666	9,771	21,437	24,543	23,190	47,733
GRAND TOTAL		129,246	152,096	151,184	303,280	107,822	98,889	206,711	259,918	250,073	509,991

TABLE 20. EDUCATIONAL STATUS

Sl No.	Name of the Village	Primary	Secondary	Above Secondary	Total educated	Not educated
DISTRICT : SRIKAKULAM						
TALUK : ETCHERLA						
1	Badivanipeta	90	64	2	156	507
2	Budagotla Palem	107	72	1	180	1,266
3	D. Matyalesam	357	178	11	546	971
4	Ginnivanipeta	7	3	2	12	28
5	Jalari Koyyam	5	4	3	12	44
6	Kotta Mathyalesam	232	54	2	288	272
7	Kottadibbala Palem	165	65	2	232	243
8	Musavanipeta	55	35	5	95	165
9	Patha Dibbala Palem	25	12	1	38	36
10	Rallapeta	65	31	13	109	219
11	Shivajidibba Palem	116	33	1	150	126
TALUK : GARA						
12	Balarampuram	171	79	12	262	903
13	Bandravani Peta	568	563	55	1,186	1,925
14	K.Matchilesam	161	134	19	314	414
15	Komaravaripeta	223	404	14	641	470

TABLE 20. Contd.

Sl No.	Name of the Village	Primary	Secondary	Above Secondary	Total educated	Not educated
16	Mogadarupadu	97	76	8	181	290
17	Perlavanipecta	107	155	4	266	447
18	S.Mathsyalesam	122	398	12	532	480
TALUK : HARIPURAM						
19	Bhethalapuram	129	185	12	326	224
20	Meela Ganguvada	155	207	10	372	149
21	Sigalaputtiga	46	88	2	136	90
TALUK : ICHAPURAM						
22	Battivanipectam	77	17	1	95	229
23	Chinna Kattivanipectam	112	45	2	159	262
24	Donkuru	144	15	2	161	1,026
25	Eddivanipectam	686	82	15	783	1,184
26	Kapaskudi	494	150	28	672	1,865
27	Kothapalem	97	52	13	162	319
28	Kothakalingapattanam	239	23	1	263	355
29	Onturu	79	12	0	91	138
30	Peddakattivanipectam	510	29	8	547	495
31	Pukkellapalem	36	27	6	69	168

TABLE 20. Contd.

Sl No.	Name of the Village	Primary	Secondary	Above Secondary	Total educated	Not educated
TALUK : MANDASA						
32	Gaduru	54	37	2	93	491
33	Gunupalli	1,104	26	12	1,142	988
34	Metturu	84	45	13	142	677
35	Toturu	32	33	7	72	208
36	Vonkurulu	190	178	63	431	893
TALUK : POLAKI						
37	Chinna Koviripeta	18	54	13	85	133
38	Gullavanipeta	31	38	0	69	111
39	Guppidipeta	147	67	14	228	2,143
40	Jogampeta	52	15	0	67	159
41	Kambalavanipeta	18	24	0	42	101
42	Kotharevu	123	193	14	330	526
43	Rajarampuram	93	96	9	198	495
44	Revu Ampalam	33	73	13	119	73
TALUK : RANASTHALAM						
45	Allivalasa	240	45	2	287	1,569
46	Chikatipeta	36	24	0	60	171

TABLE 20. Contd.

Sl No.	Name of the Village	Primary	Secondary	Above Secondary	Total educated	Not educated
47	Chinna Kavvada	250	54	7	311	1,099
48	Dhonipeta	63	15	0	78	234
49	Gurayyapeta	47	31	0	78	348
50	Jagannadhapuram	72	40	2	114	721
51	Jeeru Palem	183	81	4	268	1,337
52	Komaravanipeta	36	14	0	50	228
53	Kottamukkam	67	30	0	97	317
54	Pedda Kavvada	223	56	18	297	1,033
55	Potayyapeta	70	19	1	90	248
TALUK : SANTHABOMMALI						
56	Bodduvanipeta	20	2	0	22	39
57	Cheruva Gattuwanipeta	11	2	1	14	187
58	Chinna Maruvada	46	40	3	89	69
59	Chokkarivanipeta	46	25	6	77	41
60	D. Maruvada	77	54	3	134	138
61	Depallivanipet	57	21	0	78	199
62	Gaddlapadu	139	22	0	161	649
63	Goluguvanipeta	48	2	1	51	212

TABLE 20. Contd.

Sl No.	Name of the Village	Primary	Secondary	Above Secondary	Total educated	Not educated
64	Gorjangivanipet	6	0	0	6	26
65	Guddi Medhapeta	26	24	6	56	27
66	Jaganadhapuram	86	42	19	147	409
67	Karipeta	22	27	0	49	50
68	Kumundavanipet	41	19	0	60	430
69	M. Sunnapalli	98	17	5	120	537
70	M.Kotturu	16	18	2	36	82
71	Maruvada	72	131	8	211	151
72	Patha Meghavaram	129	101	3	233	221
73	Pedda Koviripeta	29	57	15	101	163
74	Pittavanipeta	88	7	0	95	431
75	Suradavanipeta	125	103	10	238	186
TALUK : SOMPETA						
76	Baruva-Kotturu	218	193	11	422	516
77	Baruva-Vadapalem	12	20	6	38	56
78	Battigalluru	296	20	2	318	435
79	Donkaluru	98	3	3	104	89
80	Ekuvuru	377	14	10	401	715

TABLE 20. Contd.

SI No.	Name of the Village	Primary	Secondary	Above Secondary	Total educated	Not educated
81	Gollagandi	102	76	1	179	322
82	Iskalapalem	391	84	9	484	1,711
83	Nadumuru	113	23	5	141	198
84	Ramayyapatnam	197	50	20	267	394
TALUK : SRIKAKULAM						
85	Chinna Ganagallapeta	192	78	3	273	437
86	Kajeepeta	28	9	1	38	131
87	Koviripeta	59	84	12	155	289
88	Kumduvanipeta	208	81	8	297	1,148
89	Narasiyyapeta	57	87	10	154	127
90	Pedda Gangallapeta	260	138	2	400	406
91	Pukkallapeta	151	85	3	239	325
TALUK : TEKKALI						
92	Bhavanapadu	275	57	18	350	1,422
93	D.Altada	340	330	74	744	1,377
94	Geedavooru	56	32	8	96	143
95	Jhatavooru	62	31	13	106	110
96	Kambala Rayudupeta	379	271	5	655	536

TABLE 20. Contd.

SI No.	Name of the Village	Primary	Secondary	Above Secondary	Total educated	Not educated
97	Yerramukkam	212	164	36	412	504
TALUK : VAJRAPUKOTTURU						
98	Akkupalli	354	629	69	1,052	499
99	Baipalli	177	283	18	478	24
100	Chinna Kotturu	41	85	13	139	51
101	Dokulapadu	164	133	15	312	1,081
102	Hukumpeta	242	374	3	619	474
103	Kidisingi	60	82	24	166	56
104	Kothapeta	414	288	37	739	949
105	Manchinelpeta	606	356	34	996	1,051
106	Nuvvala Revu	735	210	3	948	3,081
107	Vajrapu Kotturu	292	425	138	855	525
SRIKAKULAM TOTAL		17,093	10,089	1,157	28,339	53,042
DISTRICT : VIJAYANAGARAM						
TALUK : BHOGAPURAM						
1	Chepalakancheru	118	28	14	160	810
2	Chinna Kondarajupalem	64	4	0	68	635
3	Chodipallipeta	76	5	0	81	798

TABLE 20. Contd.

SI No.	Name of the Village	Primary	Secondary	Above Secondary	Total educated	Not educated
4	Mukkam	581	60	7	648	4,453
5	Peddakondarajupalem	171	30	1	202	1,370
6	Yerramusalayyapalem	70	32	2	104	461
TALUK : POOSAPATI REGA						
7	Barripeta	385	13	0	398	745
8	Barripeta(Chinthapalli)	68	9	12	89	1,912
9	Boddugurrayyapeta	87	32	3	122	407
10	Bodduvenkatesampeta	34	20	2	56	221
11	Chinthapalli	16	10	2	28	75
12	Konada	236	71	6	313	1,049
13	Kothuru	113	52	1	166	509
14	Kothuru(Chinthapalli)	69	2	2	73	1,745
15	Madduru	151	90	2	243	784
16	Neelighedapeta (Chinthapalli)	80	12	5	97	1,445
17	Pedduru	108	18	14	140	979
18	Pulighedapalem	83	19	0	102	420
19	Thammayyapalem	65	7	2	74	249

TABLE 20. Contd.

Sl No.	Name of the Village	Primary	Secondary	Above Secondary	Total educated	Not educated
20	Tippalavalasa	386	127	41	554	1,758
VIJAYANAGARAM TOTAL		2,961	641	116	3,718	20,825
DISTRICT : VISAKHAPATNAM						
TALUK : BHEEMILI						
1	Chepala Dibbadialalem	77	65	8	150	291
2	Chepala Thimmapuram	109	50	7	166	357
3	China Mangamari Peta	129	90	1	220	431
4	Chinna Uppada	109	106	22	237	318
5	Chippidi Palem	7	6	0	13	23
6	Chokkavani Palem	108	61	7	176	328
7	Gangodipalem	21	30	10	61	121
8	Goepeta	37	19	0	56	160
9	Kapula Bibbadipalem	89	48	1	138	308
10	Kothuru	88	84	11	183	235
11	Peda Uppada	228	110	22	360	691
12	Pedda Mangamaripeta	436	367	36	839	1,877
13	Pukkallapalem	91	65	0	156	220

TABLE 20. Contd.

SI No.	Name of the Village	Primary	Secondary	Above Secondary	Total educated	Not educated
TALUK : BHEEMUNIPATNAM						
14	Annaram	158	15	0	173	535
15	Bhimilipatnam	1,354	535	126	2,015	3,934
16	Chinna Nagamayyapalem	427	134	5	566	1,404
17	Pedda Nagamayyapalem	398	112	17	527	1,560
18	Yerrayyapalem	471	89	11	571	1,561
TALUK : NAKKAPALLI						
19	Amalapuram	140	17	6	163	494
20	Bangarammapeta	761	3	1	765	1,366
21	Boyipadu	76	0	0	76	785
22	China Teenarla	210	32	4	246	1,459
23	Dondavaka	185	44	4	233	746
24	Donivani Lakshmipuram	285	86	0	371	1,181
25	Pedda Terroria	499	35	8	542	1,744
26	Rajayyapeta	598	143	40	781	3,125
TALUK : PARAVADA						
27	Dibbapalem(Muthyalemmapalem)	368	139	19	526	1,232
28	Jalaripeta(Cheepurapalli)	69	20	2	91	206

TABLE 20. Contd.

Sl No.	Name of the Village	Primary	Secondary	Above Secondary	Total educated	Not educated
29	Muthyalammapalem	390	178	15	583	1,130
30	Thanthadi(Vada Palem)	162	62	6	230	243
31	Thikkavani Palem	399	98	3	500	753
TALUK : PAYAKA RAO PETA						
32	Gajapathinagaram	108	5	0	113	481
33	Korlayyapeta	287	93	2	382	505
34	Palmanpeta	351	173	11	535	636
35	Pentakota	843	89	9	941	2,577
36	Rajanagaram	269	18	6	293	798
37	Rajavaram	130	10	11	151	623
38	Ratnamayyapeta(Pedduru)	104	40	5	149	299
39	Venkatanagaram	319	31	5	355	941
TALUK : PEDGANTYADA						
40	Appikonda	399	131	20	550	939
41	Dibba Palem	519	104	13	636	1,787
TALUK : RAMBILLI						
42	Gajareddipalem	85	34	10	129	454
43	Lovapalem	213	137	5	355	772

TABLE 20. Contd.

Sl No.	Name of the Village	Primary	Secondary	Above Secondary	Total educated	Not educated
44	Vada Narasapuram	604	393	120	1,117	1,577
TALUK : S. RAYAVARAM						
45	Bangarammapalem	808	434	27	1,269	4,185
46	Devallapalem	32	19	4	55	405
47	Kotha Revupolavaram	172	4	1	177	893
48	Revu Vathada	11	4	0	15	281
49	Revupolavaram	98	2	5	105	629
TALUK : VISAKHAPATNAM						
50	Chinna Rushikonda(Vadapalem)	154	61	30	245	257
51	Gangavaram	991	1,147	504	2,642	6,640
52	Jalari Yendada	61	7	5	73	157
53	Jalari Yendada (Lawsonsbay)	73	20	3	96	576
54	Jalaripeta (Ward - 20)	719	1,395	284	2,398	1,934
55	Jodigullapalem	221	80	10	311	655
56	Moolapalem-1	161	58	10	229	1,029
57	Moolapalem-11	219	96	2	317	939
58	Peddajalaripeta(Lawsonsbay)	1,062	464	151	1,677	4,839
59	Rushikonda	29	12	6	47	38

TABLE 20. Contd.

Sl No.	Name of the Village	Primary	Secondary	Above Secondary	Total educated	Not educated
60	Vasapallivaniipalem	174	28	21	223	489
61	Vasapallivaniipalem(Lawsonsbay)	103	21	1	125	728
62	Ward-1(Visakhapatnam)	937	1,179	186	2,302	2,708
63	Ward-11(Visakhapatnam)	575	384	144	1,103	1,400
64	Ward12(Visakhapatnam)	248	205	151	604	926
65	Ward14(Visakhapatnam)	300	68	38	406	456
66	Ward-2 (Visakhapatnam)	350	467	63	880	1,294
67	Ward-36 Visakhapatnam	165	310	57	532	769
68	Ward-37 Visakhapatnam	111	169	24	304	629
69	Ward-4(Visakhapatnam)	184	146	14	344	702
70	Ward-40(Visakhapatnam)	57	108	20	185	255
71	Ward-7 (Visakhapatnam)	907	682	105	1,694	2,716
72	Ward-8(Visakhapatnam)	583	397	95	1,075	2,152
TALUK : YELAMANCHILI						
73	Jalaripalem	362	121	2	485	1,111
74	Kadapalem	818	102	11	931	2,522
75	Kondapalem	428	122	20	570	2,000
76	Kothapatnam	488	190	34	712	1,649

TABLE 20. Contd.

SI No.	Name of the Village	Primary	Secondary	Above Secondary	Total educated	Not educated
77	Poodimadaka	124	58	2	184	407
78	Vada Rambilli	210	51	10	271	572
79	Venkayya Palem	172	116	36	324	566
VISAKHAPATNAM TOTAL		24,817	12,828	2,685	40,330	88,715
DISTRICT : EAST GODAVARI						
TALUK : ALLAVARAM						
1	Rameswaram	202	134	1	337	909
2	Vodala Revu	50	54	2	106	131
TALUK : I.POLAVARAM						
3	Bhyravapalem	462	140	3	605	1,569
4	Bhyravapalem(Thirthalamondi)	527	173	4	704	1,488
TALUK : KAKINADA						
5	Annamma Tank	822	813	120	1,755	1,334
6	Dummulapeta	1,178	179	21	1,378	4,472
7	Fishing Harbour	294	86	2	382	1,315
8	Goleelapeta	633	57	24	714	2,337
9	Kondelupeta	83	29	2	114	299
10	Kotha Kakinada	245	79	8	332	1,200

TABLE 20. Contd.

Sl No.	Name of the Village	Primary	Secondary	Above Secondary	Total educated	Not educated
11	Light House Peta	128	33	2	163	383
12	Mahalaxmi Nagar	563	522	17	1,102	1,929
13	Minarpeta	92	29	1	122	464
14	Mutha Nagar	393	278	30	701	1,782
15	Nemam	61	15	1	77	534
16	Parlopet Kakinada	429	174	58	661	2,508
17	Pedda Vakalapudi	167	106	5	278	498
18	Polavaram	54	21	1	76	616
19	Puthrayyapakalu	46	1	0	47	234
20	Suryarao Peta	623	94	3	720	2,907
21	Yetimoga	1,770	638	41	2,449	8,946
TALUK : KATRENKONA						
22	Mogasani Tippa	187	35	1	223	406
23	Neela Revu	79	1	0	80	533
24	Valasala	36	4	0	40	569
TALUK : KOTHAPALLI						
25	Jaggarajupeta	242	74	12	328	1,808
26	Kothapatnam	180	35	0	215	557

TABLE 20. Contd.

SI No.	Name of the Village	Primary	Secondary	Above Secondary	Total educated	Not educated
27	Kuppirivanipeta	500	152	8	660	1,541
28	Rangoonpeta	81	64	10	155	407
29	Subbampeta	220	153	1	374	757
TALUK : MALIKIPURAM						
30	Karavaka	538	160	7	705	346
31	Thurpu Palem Beach	347	69	4	420	128
TALUK : SAKHINRTIPALLI						
32	Antarvedi Palli Palem	488	162	46	696	860
TALUK : THONDANGI						
33	Danavayipeta	214	162	16	392	1,271
34	Hukampeta	132	40	0	172	344
35	Kotha Chodipillipeta	191	38	0	229	697
36	Musalayyapeta	124	96	12	232	552
37	Yellayyapeta	316	120	9	445	1,432
TALUK : TUNI						
38	Addaripeta	281	116	12	409	304
39	Annayyapeta	33	1	0	34	492
40	Kothapeta	114	38	0	152	871

TABLE 20. Contd.

Sl No.	Name of the Village	Primary	Secondary	Above Secondary	Total educated	Not educated
41	Narasipeta	211	159	0	370	709
42	Panpadipeta	222	66	0	288	467
43	Perumallapuram	250	39	1	290	1,737
44	Yarayyapet	76	19	0	95	752
TALUK : U. KOTHAPALLI						
45	Ameenabad	694	130	4	828	1,534
46	Konapapapeta	30	8	0	38	265
47	Konapapapeta(Antarvedipeta)	152	25	1	178	812
48	Kreestu Nagar	273	62	0	335	710
49	Mayapatnam	385	78	4	467	1,564
50	Mulapeta	279	108	11	398	1,770
51	Ramisettipeta	323	114	6	443	1,379
52	Soovadipeta	218	49	0	267	767
TALUK : UPPALA GUPTAM						
53	Vasala Tippa	40	46	5	91	390
EAST GODAVARI TOTAL		16,278	6,078	516	22,872	62,586

TABLE 20. Contd.

SI No.	Name of the Village	Primary	Secondary	Above Secondary	Total educated	Not educated
DISTRICT : WEST GODAVARI						
TALUK : MOGALTUR						
1	Kothadindula Palli Palem	115	37	0	152	264
2	Metturevu	79	63	1	143	284
3	Mollaparru Palem	187	28	1	216	472
TALUK : NARASAPURAM						
4	Biyypu Tippa	243	54	6	303	751
5	Chinamyna Vani Lanka	205	72	26	303	374
6	Pedamy Navani Lanka	578	270	10	858	1,354
7	Sardukodapa	150	58	13	221	429
8	Vemuladeevi	509	176	15	700	1,185
WEST GODAVARI TOTAL		2,066	758	72	2,896	5,113
DISTRICT : KRISHNA						
TALUK : KODURU						
1	Basavanna Palem	22	6	4	32	176
2	Hamsaladivi	138	19	5	162	211
3	Palakayatippa	170	88	13	271	418
4	Ullipalem	157	59	41	257	279

TABLE 20. Contd.

SI No.	Name of the Village	Primary	Secondary	Above Secondary	Total educated	Not educated
TALUK : KRUTHIVENNU						
5	Chinagolla Palem	314	179	9	502	1,014
6	Interu	151	59	1	211	363
7	Kruthi Venu Palli Palem	113	46	16	175	540
8	Mylavani Lanka	477	201	8	686	1,099
9	Padatadika	28	22	3	53	90
10	Palli Palem (Lakshampuram)	981	292	75	1,348	1,609
11	Parvathi Puram	46	16	1	63	86
12	Peetalava	21	13	1	35	74
13	Podu	727	86	13	826	1,047
14	Urlagonditippa	1,270	61	13	1,344	1,735
15	Valanka	51	50	5	106	253
16	Yetipogaru Palli Palem	486	166	6	658	723
TALUK : MACHILIPATNAM						
17	Baba Nagar	3	6	0	9	8
18	Bhandarkota	277	294	74	645	480
19	Campbelpet	357	223	15	595	521
20	Chinna Karagrabaram Palli Palem	106	69	5	180	178

TABLE 20. Contd.

Sl No.	Name of the Village	Primary	Secondary	Above Secondary	Total educated	Not educated
21	Garaladibha	223	99	15	337	273
22	Gilakaladindi	2,767	1,129	152	4,048	2,198
23	Giri Puram	192	90	13	295	244
24	K.P.T.Palem	170	107	26	303	341
25	Kanuru	453	161	15	629	748
26	Malakayalanka	41	47	5	93	86
27	Manginapudi	145	103	5	253	392
28	Pallithala Palem	333	146	18	497	520
29	Peda Patnam	211	72	5	288	256
30	Pedda Karagraharam	6	12	3	21	9
31	Polatitippa	751	313	11	1,075	1,434
32	Satrava Palem	121	73	9	203	150
33	Ullingapalem	1,018	950	103	2,071	1,335
34	Venkatadurgamba Puram	271	146	21	438	398
TALUK : NAGAYALANKA						
35	Edurumondi	778	294	207	1,279	789
36	Elachattadibba	164	92	124	380	874
37	Etimoga	64	50	35	149	1,623

TABLE 20. Contd.

Sl No.	Name of the Village	Primary	Secondary	Above Secondary	Total educated	Not educated
38	Gullala Moda	258	100	9	367	1,579
39	Jinka Palem	25	23	4	52	437
40	Nachugunta	192	110	103	405	852
41	Nali	206	227	18	451	849
42	Pathauppakali	205	66	12	283	442
43	Sangameswaram	309	166	116	591	1,050
44	Sankarapuram	56	37	17	110	159
45	Sorlagondi	328	166	40	534	1,517
46	Yessupuram	187	44	33	264	289
TALUK : SATRAVAPALEM						
47	Satravapalem	217	64	0	281	399
KRISHNA TOTAL		15,586	6,842	1,427	23,855	30,147
DISTRICT : GUNTUR						
TALUK : BAPATLA						
1	Adarasyanagar	80	49	5	134	638
2	Adavi Palle Palem	904	61	11	976	24
3	Danaiahpeta	1,330	33	0	1,363	27
4	Kooha Vadapevu	78	3	0	81	337

TABLE 20. Contd.

SI No.	Name of the Village	Primary	Secondary	Above Secondary	Total educated	Not educated
5	Muthaya Palem Palli Palem	74	49	8	131	432
6	Panduranga Puram Patta Palem	4	3	0	7	362
7	Ramanagar	142	37	10	189	625
8	Surya Lanka	11	5	3	19	195
TALUK : KARLA PALEM						
9	Thummala Palli Palem	9	7	0	16	39
TALUK : NIZAMPATNAM						
10	Adavala	39	15	2	56	70
11	Adavuladeevi Palli Palem	121	72	23	216	247
12	Chandra Mouli Nagar	36	35	1	72	46
13	Chintarevu	67	89	18	174	220
14	Gokarnamatom	166	143	91	400	494
15	Julu	535	123	84	742	2
16	Kotha Palem	378	316	78	772	873
17	Kothuru1	560	111	51	722	19
18	Mollagunta Chandramoli Puram	21	31	10	62	125
19	Mollagunta Yanadi-I	1	3	0	4	54
20	Mondredi Palem-1	211	54	8	273	0

TABLE 20. Contd.

SI No.	Name of the Village	Primary	Secondary	Above Secondary	Total educated	Not educated
21	Mukthiswara Puram	156	62	11	229	0
22	Nakshatranagar	195	175	39	409	425
23	Nizampatnam	1,345	1,020	442	2,807	3,559
24	Nizampatnam (Harbour)	307	106	42	455	329
25	Paathura	428	18	8	454	1
26	Sarijeeva Nagar	154	80	8	242	333
27	Saradanagar	892	147	114	1,153	6
28	Thallathippa	310	18	24	352	0
29	Varma Puram	548	155	78	781	5
TALUK : REPALLE						
30	Lankevanidibba	1,080	113	111	1,304	1,251
31	Mollagunta Harijannawada	38	44	14	96	138
32	Mollagunta-1	1,996	213	121	2,330	9
33	R.K.Lakshmi Puram - I	216	16	3	235	0
34	R.K.Santhi Nagar - I	260	44	7	311	15
GUNTUR TOTAL		12,692	3,450	1,425	17,567	10,900

TABLE 20. Contd.

SI No.	Name of the Village	Primary	Secondary	Above Secondary	Total educated	Not educated
DISTRICT : PRAKASAM						
TALUK : CHINNAGANJAM						
1	Bapaliah Nagar	46	12	2	60	240
2	Chinnaganjampeda Palli Palem	22	9	3	34	57
3	Jeedichettla Palli Palem	142	0	0	142	481
4	Katamvari Palem	44	0	0	44	218
5	Kodurivari Palem	135	3	0	138	524
6	Kunkuduchetta Palem	15	0	0	15	95
7	Nirikshajine	39	5	2	46	76
8	Padamat Palli Palem	10	7	1	18	85
9	Pedda Palli Palem	156	65	27	248	496
10	Ramachandra Nagar	65	21	7	93	294
11	Rudramambapuram	37	3	0	40	219
12	Seetharampuram	17	0	0	17	122
13	Thurpu Palli Palem	99	14	9	122	350
14	Yetimuga Patta Palem	12	0	0	12	101
TALUK : CHIRALA						
15	Pedda Ganjam Palli Palem	241	96	49	386	1,035

TABLE 20. Contd.

Sl No.	Name of the Village	Primary	Secondary	Above Secondary	Total educated	Not educated
16	Vijayalakshimpuram	77	22	3	102	356
17	Vodarevu	1,245	236	53	1,534	4,253
TALUK : KANDUKURU						
18	Avulavari Palem	33	18	2	53	189
19	Bavikada Palem	50	6	0	56	273
20	Besin Palli Palem	238	18	7	263	784
21	Chellimma Gari Palem	84	14	3	101	557
22	Devalam Palli Palem	187	64	7	258	700
23	Karala Palem	102	29	9	140	481
24	Karedu Pedda Palli Palem	9	5	1	15	41
25	Kranthi Nagar	67	0	0	67	367
26	Mondivari Palem	39	2	0	41	175
27	Pakala Palli Palem	415	84	54	553	2,105
28	Pothaiah Gari Palem	109	13	0	122	583
29	Santhi (Kranthi) Nagar	11	8	2	21	101
TALUK : KOTHAPATNAM						
30	Chenchupapai Palem	62	33	1	96	146
31	Chinna Pattapu Palem	16	8	0	24	77

TABLE 20. Contd.

SI No.	Name of the Village	Primary	Secondary	Above Secondary	Total educated	Not educated
32	Ebbamdi Puram	39	9	1	49	148
33	Gondamala Chinna Palli Palem	393	64	11	468	4
34	Gundamala Pedda Palli Palem	111	46	19	176	874
35	Kothapatnam Palli Palem	781	283	115	1,179	3,000
36	Krupa Nagar	46	37	3	86	78
37	Madanuru Pedda Pattapu Palem	163	56	6	225	575
38	Madanuruchinna Pattapu Palem	95	39	0	134	447
39	Palle Palem	225	162	11	398	514
40	Peda Patta Palem	115	66	3	184	429
41	Pinnivari Palem	46	44	15	105	325
42	Swaranandhra Pattapu Palem	157	44	2	203	547
43	Vajjireddy Patta Palem	94	65	0	159	261
TALUK : NAGALUPPALAPADU						
44	Ankamma Palem	6	3	0	9	23
45	Chinnangari Palem	49	0	0	49	260
46	Govindarao Palem	1	0	0	1	40
47	Kannavari Palem	16	7	1	24	283
48	Kokkilgaddavari Palem	14	0	0	14	229

TABLE 20. Contd.

SI No.	Name of the Village	Primary	Secondary	Above Secondary	Total educated	Not educated
49	Mekala Somaiah Palem	11	0	0	11	94
TALUK : ONGOLE						
50	Chinthayegari Palem	187	155	40	382	702
51	Gundaya Palem	415	369	34	818	1,203
TALUK : TANGUTURU						
52	Kasu Palem	12	0	5	17	39
53	Thalla Palem	58	47	14	119	378
TALUK : ULAVAPADU						
54	Alagaya Palem	128	97	3	228	682
55	Ankamma Palem	18	6	4	28	144
56	Bangaru Palem	16	0	0	16	30
57	Batti Palem	48	34	0	82	281
58	Chakicherla Palli Palem	33	42	9	84	349
59	Chakicherla Peda Pattapu Palem	363	169	25	557	3,238
60	Chakicherlachinnapattapu Palem	63	38	1	102	630
61	Jalamma Palem	36	1	4	41	154
62	Karedu Chinna Palli Palem	68	52	15	135	451
63	Karedu Kotha Palem	304	14	24	342	1,189

TABLE 20. Contd.

SI No.	Name of the Village	Primary	Secondary	Above Secondary	Total educated	Not educated
64	Kareduchaitanya Nagar	105	8	4	117	396
65	Ramayapatnam Palle Palem	74	31	22	127	525
66	Srirama Puram	18	0	1	19	103
67	Tenkayachetla Palem	72	52	0	124	599
TALUK : VETA PALEM						
68	Katar Palem	466	34	8	508	1,140
69	Potti Subbaiah Palem	98	40	5	143	701
70	Ramachandra Puram	70	20	1	91	611
71	Ramapuram	269	12	0	281	858
72	Tenkayachetla Palem	11	0	0	11	79
73	Venkata Subbaiah Palem	23	0	0	23	31
74	Vutukuri Subbaiah Palem	100	47	0	147	251
PRAKASAM TOTAL		9,241	2,988	648	12,877	38,476
DISTRICT : NELLORE						
TALUK : ALLUR						
1	Iskapalli Patta Palem	361	231	28	620	2,377
TALUK : BOGOLU						
2	Alchala Bangaru Palem	88	8	4	100	722

TABLE 20. Contd.

Sl No.	Name of the Village	Primary	Secondary	Above Secondary	Total educated	Not educated
3	Kothabangaru Palem	0	0	9	9	655
4	Kothakadapalem	35	0	0	35	235
5	Patha Bangaru Palem	56	0	2	58	630
6	Patha Kadapalem	123	5	2	130	265
7	Patha Palem	287	77	13	377	1,245
8	Thatechetla Palem	2,028	85	1	2,114	112
9	Thenkaiachetla Palem	42	1	0	43	294
TALUK : INDIKURPET						
10	Ankaiah Dibba Palli Palem	33	13	2	48	179
11	Ganga Patnam Palli Palem	206	107	55	368	612
12	Kollimittu	88	22	0	110	184
13	Krishnapuram	323	96	4	423	626
14	Mypadu (West)	294	119	12	425	769
15	Mypadu(East)	224	87	43	354	662
TALUK : KAVALI						
16	Chennaiah Palem Palli Palem	20	3	0	23	207
17	Chennaya Palem Pedda Patta Palem	402	79	6	487	1,182
18	Chinna Ramudu Patta Palem	107	47	0	154	468

TABLE 20. Contd.

SI No.	Name of the Village	Primary	Secondary	Above Secondary	Total educated	Not educated
19	Chinnanettupalem	20	1	0	21	77
20	Chinnaya Palem Chinna Patta Palem	142	6	0	148	643
21	Indira Nagar	17	1	0	18	126
22	Kotha Nandhima Puram (Puthoor)	29	6	0	35	172
23	Kotha Satram	357	57	5	419	1,128
24	Nandhima Puram	24	1	0	25	248
25	Pedda Ramudu Palem	129	20	0	149	874
26	Ramachandra Puram	84	48	3	135	248
27	Shelter Srirama Puram	38	15	5	58	115
28	Sri Ramapuram	90	22	5	117	208
29	Sriramapurampallipalem	108	19	0	127	312
30	Thummala Penta Palli Palem	76	13	3	92	469
31	Thummulapenta (Patha) Patta Palem	236	84	0	320	869
32	Venkatesapuram	134	1	2	137	711
33	Votturpalli Palem	215	83	21	319	982
TALUK : KOTA						
34	Pamanji Palem	97	15	0	112	539

TABLE 20. Contd.

SI No.	Name of the Village	Primary	Secondary	Above Secondary	Total educated	Not educated
TALUK : KOVUR						
35	Kuru Patta Palem	240	114	28	382	1,405
36	Ramatheertham	119	35	0	154	337
37	Srigowri Puram	207	84	20	311	320
38	Uthukur Padma Palem	390	34	11	435	1,282
39	Uthukur Palli Palem	144	42	10	196	469
TALUK : MUTHUKUR						
40	Adavula Palem	10	0	0	10	150
41	Krishna Patnam (Patta Palem) Arakkattupalem	97	15	2	114	212
42	Krishna Patnam (Ramnagar) Arakkattupalem	112	3	0	115	267
43	Krishna Patnam Navas (Ramalinga Puram)	43	8	1	52	192
44	Nelattur Palem	294	24	3	321	517
45	Venu Gopala Puram	51	0	0	51	282
TALUK : SILAKUR						
46	Gummala Dibba (East)	186	9	0	195	338
47	Gummala Dibba(West)	147	64	5	216	724
48	Midderevu	20	6	0	26	376
49	Thega Palem	25	0	0	25	105

TABLE 20. Contd.

SI No.	Name of the Village	Primary	Secondary	Above Secondary	Total educated	Not educated
TALUK : T.P.GUDUR						
50	Eduru Patha Palem	21	0	0	21	176
51	Kodur Nadim Patta Palem	28	1	0	29	281
52	Kodur Venkanna Palem	19	0	0	19	240
53	Kodur Patta Palem	229	33	4	266	520
54	Korutur Patta Palem	41	0	0	41	292
55	Kotha Koduru	44	0	0	44	462
56	Muthyal Thoppu	109	15	0	124	281
57	Venkanna Palem	70	12	0	82	660
TALUK : VACADU						
58	Aenjala Puram	19	7	0	26	253
59	Kondur Kotha Palem	39	1	0	40	196
60	Konduru Palem	27	0	0	27	245
61	Manja Kuppam	56	9	0	65	215
62	Nawapet	20	5	3	28	241
63	Pulinjeri Kuppam	12	1	0	13	37
64	Pulinjeri Palem	8	1	0	9	52
65	Rayadoruvu	4	0	0	4	75

TABLE 20. Contd.

SI No.	Name of the Village	Primary	Secondary	Above Secondary	Total educated	Not educated
66	Srinivasa Puram	17	3	0	20	213
67	Thella Gunta Palem	3	0	0	3	33
68	Thupli Palem	92	8	0	100	819
69	Vada Palayam	27	1	0	28	208
TALUK : VIDAVALUR						
70	Buskadu Palem	59	18	0	77	111
71	Chandrasekhara Puram	36	4	0	40	45
72	Ponna Pudi Chinna Patta Palem	286	37	9	332	649
73	Ponna Pudi Laxmipuram	275	92	9	376	671
74	Ponna Pudi Patta Palem	142	30	3	175	512
75	Ponna Pudi Venkata Narayana Puram	214	32	1	247	657
76	Ramachandra Puram	174	33	4	211	308
NELLORE TOTAL		10,669	2,153	338	13,160	34,573
GRAND TOTAL		111,403	45,827	8,384	165,614	344,377

TABLE 21. ACTIVE FISHERFOLK

SI No	Name of the Village	No. of members engaged in Actual Fishing			Total
		Full time	Part time	Occasional	
DISTRICT : SRIKAKULAM					
TALUK : ETCHERLA					
1	Badivanipeta	183	35	29	247
2	Budagotla Palem	57	65	99	221
3	D. Matyalesam	411	0	0	411
4	Ginnivanipeta	11	2	3	16
5	Jalari Koyyam	21	3	1	25
6	Kotta Mathyalesam	86	47	20	153
7	Kottadibbala Palem	75	43	23	141
8	Musavanipeta	64	4	7	75
9	Patha Dibbala Palem	15	0	3	18
10	Rallapeta	74	0	0	74
11	Shivajidibba Palem	54	22	7	83
TALUK : GARA					
12	Balarampuram	327	3	10	340
13	Bandravani Peta	80	14	8	102
14	K.Matchilesam	138	27	22	187

TABLE 21. Contd.

SI No	Name of the Village	No. of members engaged in Actual Fishing			Total
		Full time	Part time	Occasional	
15	Komaravaripeta	211	28	4	243
16	Mogadarupadu	108	1	0	109
17	Perlavanipeta	161	24	5	190
18	S.Mathsyalesam	245	52	40	337
TALUK : HARIPURAM					
19	Bhethalapuram	79	37	20	136
20	Meela Ganguvada	72	31	28	131
21	Sigalaputtiga	32	19	12	63
TALUK : ICHAPURAM					
22	Battivaniipalem	75	3	5	83
23	Chinna Karrivaniipalem	56	10	11	77
24	Donkuru	336	205	1	542
25	Eddivaniipalem	455	91	5	551
26	Kapaskudi	687	24	20	731
27	Kothapalem	58	9	15	82
28	Kothakalingapatnam	147	18	0	165
29	Onturu	48	7	0	55

TABLE 21. Contd.

Sl No	Name of the Village	No. of members engaged in Actual Fishing			
		Full time	Part time	Occasional	Total
30	Peddakarrivanipalem	191	9	30	230
31	Pukkellapalem	10	11	28	49
TALUK : MANDASA					
32	Gaduru	58	14	9	81
33	Gunupalli	176	45	55	276
34	Metturu	126	46	39	211
35	Toturu	12	9	1	22
36	Vonkurulu	192	63	31	286
TALUK : POLAKI					
37	Chinna Koviripeta	41	13	8	62
38	Gullavanipeta	25	0	7	32
39	Guppidipeta	535	165	114	814
40	Jogampeta	41	0	18	59
41	Kambalavanipeta	13	9	35	57
42	Kotharevu	218	83	67	368
43	Rajarampuram	146	42	61	249
44	Revu Ampalam	40	9	0	49

TABLE 21. Contd.

SI No	Name of the Village	No. of members engaged in Actual Fishing			Total
		Full time	Part time	Occasional	
TALUK : RANASTHALAM					
45	Allivalasa	334	73	69	476
46	Chikatipeta	40	4	4	48
47	Chinna Kavvada	191	39	115	345
48	Dhonipeta	64	6	0	70
49	Gurayyapeta	77	6	10	93
50	Jagannadhapuram	45	44	20	109
51	Jeeru Palem	94	102	72	268
52	Komaravanipeta	9	17	18	44
53	Kottamukkam	18	29	21	68
54	Pedda Kavvada	248	24	83	355
55	Potayyapeta	66	6	5	77
TALUK : SANTHABOMMALI					
56	Bodduvanipeta	8	2	3	13
57	Cheruva Gattuwanipeta	16	34	9	59
58	Chinna Maruvada	26	2	3	31
59	Chokkarivanipeta	16	4	2	22

TABLE 21. Contd.

SI No	Name of the Village	No. of members engaged in Actual Fishing				Total
		Full time	Part time	Occasional		
60	D. Maruvada	49	0	0	49	
61	Depallivanipet	32	35	3	70	
62	Gaddlapadu	226	0	0	226	
63	Goluguvanipeta	71	2	2	75	
64	Gorjangivanipet	6	1	0	7	
65	Guddi Medhapeta	17	5	2	24	
66	Jaganadhapuram	140	0	0	140	
67	Karipeta	0	15	6	21	
68	Kumundavanipet	21	92	26	139	
69	M. Sunnapalli	107	54	63	224	
70	M.Kotturu	25	12	23	60	
71	Maruvada	57	7	4	68	
72	Patha Meghavaram	45	2	2	49	
73	Pedda Koviripeta	56	19	12	87	
74	Pittavanipeta	131	12	0	143	
75	Suradavanipeta	57	26	8	91	

TABLE 21. Contd.

SI No	Name of the Village	No. of members engaged in Actual Fishing				Total
		Full time	Part time	Occasional		
TALUK : SOMPETA						
76	Baruva-Kotturu	224	15	28	267	
77	Baruva-Vadapalem	26	0	3	29	
78	Battigalluru	146	128	18	292	
79	Donkaluru	44	35	2	81	
80	Ekuvuru	202	168	17	387	
81	Gollagandi	123	14	22	159	
82	Iskalapalem	585	15	34	634	
83	Nadumuru	81	57	5	143	
84	Ramayyapatnam	118	20	35	173	
TALUK : SRIKAKULAM						
85	Chinna Ganagallapeta	157	1	25	183	
86	Kajeepeta	37	1	6	44	
87	Koviripeta	93	3	2	98	
88	Kumduvaniipeta	393	0	9	402	
89	Narasiyyapeta	66	9	21	96	
90	Pedda Gangallapeta	166	13	62	241	

TABLE 21. Contd.

SI No	Name of the Village	No. of members engaged in Actual Fishing			Total
		Full time	Part time	Occasional	
91	Pukkallapeta	128	14	31	173
TALUK : TEKKALI					
92	Bhavanapadu	360	64	157	581
93	D.Altada	425	54	22	501
94	Geedavooru	32	18	12	62
95	Jhatavooru	36	11	8	55
96	Kambala Rayudupeta	89	128	86	303
97	Yerramukkam	147	65	34	246
TALUK : VAJRAPUKOTTURU					
98	Akkupalli	217	99	13	329
99	Baipalli	84	73	6	163
100	Chinna Kotturu	16	24	2	42
101	Dokulapadu	250	79	99	428
102	Hukumpeta	236	41	15	292
103	Kidisingi	12	36	24	72
104	Kothapeta	190	102	131	423
105	Manchinellipeta	507	61	90	658

TABLE 21. Contd.

SI No	Name of the Village	No. of members engaged in Actual Fishing			Total
		Full time	Part time	Occasional	
106	Nuvvula Revu	854	89	46	989
107	Vajrapu Kotturu	5	114	180	299
SRIKAKULAM TOTAL		14,531	3,567	2,731	20,829
DISTRICT : VIJAYANAGARAM					
TALUK : BHOGAPURAM					
1	Chepalakancheru	161	6	20	187
2	Chinna Kondarajupalem	121	2	6	129
3	Chodipallipeta	165	0	6	171
4	Mukkam	1,005	12	32	1,049
5	Peddakondarajupalem	257	7	28	292
6	Yerramusalayyapalem	85	2	16	103
TALUK : POOSAPATI REGA					
7	Barripeta	301	13	66	380
8	Barripeta(Chinthapalli)	412	0	0	412
9	Boddugurrayyapeta	149	0	0	149
10	Bodduvenkatesampeta	17	16	58	91
11	Chinthapalli	13	10	5	28

TABLE 21. Contd.

SI No	Name of the Village	No. of members engaged in Actual Fishing				Total
		Full time	Part time	Occasional		
12	Konada	357	114	115	586	
13	Kothuru	140	30	25	195	
14	Kothuru(Chinthapalli)	393	60	20	473	
15	Madduru	225	45	41	311	
16	Neeligeddapeta (Chinthapalli)	513	3	5	521	
17	Pedduru	270	0	0	270	
18	Puligeddapalem	117	0	0	117	
19	Thammayyapalem	63	0	0	63	
20	Tippalavalasa	573	155	66	794	
VIJAYANAGARAM TOTAL		5,337	475	509	6,321	
DISTRICT : VISAKHAPATNAM						
TALUK : BHEEMILI						
1	Chepala Dibbadialem	90	11	8	109	
2	Chepala Thimmapuram	99	0	0	99	
3	China Mangamari Peta	143	2	25	170	
4	Chinna Uppada	66	43	34	143	
5	Chippidi Palem	10	0	0	10	

TABLE 21. Contd.

SI No	Name of the Village	No. of members engaged in Actual Fishing			Total
		Full time	Part time	Occasional	
6	Chokkavani Palem	89	37	12	138
7	Gangodipalem	32	2	6	40
8	Goepeta	38	3	11	52
9	Kapula Bibbadipalem	86	1	14	101
10	Kothuru	73	17	22	112
11	Peda Uppada	230	16	39	285
12	Pedda Mangamaripeta	524	8	118	650
13	Pukkallapalem	83	11	14	108
TALUK : BHEEMUNIPATNAM					
14	Annaram	73	5	118	196
15	Bhimilipatnam	1,043	136	374	1,553
16	Chinna Nagamayyapalem	510	45	59	614
17	Pedda Nagamayyapalem	554	7	16	577
18	Yerrayyapalem	392	102	116	610
TALUK : NAKKAPALLI					
19	Amalapuram	176	9	21	206
20	Bangarammapeta	682	0	19	701

TABLE 21. Contd.

SI No	Name of the Village	No. of members engaged in Actual Fishing				Total
		Full time	Part time	Occasional		
21	Boyipadu	247	14	21	282	
22	China Teenarla	370	65	118	553	
23	Dondavaka	178	34	51	263	
24	Donivani Lakshmipuram	355	193	20	568	
25	Pedda Terroria	463	87	136	686	
26	Rajayyapeta	820	398	227	1,445	
TALUK : PARAVADA						
27	Dibbapalem(Muthyalammapalem)	309	61	71	441	
28	Jalanipeta(Cheepurapalli)	69	0	0	69	
29	Muthyalammapalem	365	43	50	458	
30	Thanthadi(Vada Palem)	113	2	5	120	
31	Thikkavani Palem	286	57	38	381	
TALUK : PAYAKA RAO PETA						
32	Gajapathinagaram	147	0	11	158	
33	Korlayyapeta	206	34	24	264	
34	Palmanpeta	210	23	23	256	
35	Pentakota	721	51	73	845	

TABLE 21. Contd.

SI No	Name of the Village	No. of members engaged in Actual Fishing				Total
		Full time	Part time	Occasional		
36	Rajanagaram	229	46	20	295	
37	Rajavaram	195	4	18	217	
38	Ratnamayyapeta(Pedduru)	140	5	19	164	
39	Venkatanagaram	331	40	50	421	
TALUK : PEDGANTYADA						
40	Appikonda	314	83	10	407	
41	Dibba Palem	537	8	54	599	
TALUK : RAMBILLI						
42	Gajareddipalem	0	0	13	13	
43	Lovapalem	270	0	25	295	
44	Vada Narasapuram	701	3	75	779	
TALUK : S. RAYAVARAM						
45	Bangarammapalem	1,286	165	77	1,528	
46	Devallapalem	40	3	7	50	
47	Kotha Revupolavaram	294	63	42	399	
48	Revu Vathada	71	0	0	71	
49	Revupolavaram	178	0	3	181	

TABLE 21. Contd.

Sl No	Name of the Village	No. of members engaged in Actual Fishing				Total
		Full time	Part time	Occasional		
TALUK : VISAKHAPATNAM						
50	Chinna Rushikonda(Vadapalem)	46	59	45		150
51	Gangavaram	1,715	209	837		2,761
52	Jalari Yendada	33	8	10		51
53	Jalari Yendada (Lawsonsbay)	229	1	1		231
54	Jalarijeta (Ward - 20)	805	55	38		898
55	Jodigullapalem	86	18	106		210
56	Moolapalem-1	189	2	220		411
57	Moolapalem-11	170	0	179		349
58	Peddajalarijeta(Lawsonsbay)	1,403	27	425		1,855
59	Rushikonda	12	10	4		26
60	Vasapallivanipalem	132	17	15		164
61	Vasapallivanipalem(Lawsonsbay)	219	17	24		260
62	Ward-1(Visakhapatnam)	606	213	412		1,231
63	Ward-11(Visakhapatnam)	87	261	305		653
64	Ward12(Visakhapatnam)	151	81	103		335
65	Ward14(Visakhapatnam)	186	0	37		223

TABLE 21. Contd.

SI No	Name of the Village	No. of members engaged in Actual Fishing				Total
		Full time	Part time	Occasional		
66	Ward-2 (Visakhapatnam)	246	115	138	499	
67	Ward-36 Visakhapatnam	126	127	23	276	
68	Ward-37 Visakhapatnam	113	86	6	205	
69	Ward-4(Visakhapatnam)	255	2	8	265	
70	Ward-40(Visakhapatnam)	49	35	5	89	
71	Ward-7 (Visakhapatnam)	808	38	58	904	
72	Ward-8(Visakhapatnam)	866	13	18	897	
TALUK : YELAMANCHILI						
73	Jalaripalem	473	0	2	475	
74	Kadapalem	1,042	1	3	1,046	
75	Kondapalem	727	5	57	789	
76	Kothapatnam	516	4	86	606	
77	Poodimadaka	154	6	0	160	
78	Vada Rambilli	137	23	60	220	
79	Venkayya Palem	170	4	26	200	
VISAKHAPATNAM TOTAL		26,189	3,374	5,558	35,121	

TABLE 21. Contd.

SI No	Name of the Village	No. of members engaged in Actual Fishing				Total
		Full time	Part time	Occasional		
DISTRICT : EAST GODAVARI						
TALUK : ALLAVARAM						
1	Rameswaram	108	70	151		329
2	Vodala Revu	42	10	17		69
TALUK : I.POLAVARAM						
3	Bhyravapalem	509	1	0		510
4	Bhyravapalem(Thirthalamondi)	597	2	1		600
TALUK : KAKINADA						
5	Annamma Tank	749	0	0		749
6	Dummulapeta	1,538	0	0		1,538
7	Fishing Harbour	262	0	0		262
8	Goleelapeta	680	0	2		682
9	Kondelupeta	99	0	0		99
10	Kotha Kakinada	409	0	0		409
11	Light House Peta	135	0	0		135
12	Mahalaxmi Nagar	643	52	61		756
13	Minarpeta	175	0	1		176

TABLE 21. Contd.

SI No	Name of the Village	No. of members engaged in Actual Fishing				Total
		Full time	Part time	Occasional		
14	Mutha Nagar	510	105	18	633	
15	Nemam	164	0	0	164	
16	Parlopet Kakinada	738	0	0	738	
17	Pedda Vakalapudi	117	0	0	117	
18	Polavaram	168	1	0	169	
19	Puthrayyapakalu	71	3	0	74	
20	Suryarao Peta	985	0	5	990	
21	Yetimoga	2,579	58	82	2,719	
TALUK : KATRENİKONA						
22	Mogasani Tippa	158	0	0	158	
23	Neela Revu	159	0	0	159	
24	Valasala	175	0	0	175	
TALUK : KOTHAPALLI						
25	Jaggarajupeta	733	1	105	839	
26	Kothapatnam	199	0	2	201	
27	Kuppirivanipeta	556	0	10	566	
28	Rangoonpeta	190	0	26	216	

TABLE 21. Contd.

SI No	Name of the Village	No. of members engaged in Actual Fishing				Total
		Full time	Part time	Occasional		
29	Subbampeta	295	1	1	297	
TALUK : MALIKIPURAM						
30	Karavaka	229	38	20	287	
31	Thurpu Palem Beach	149	0	1	150	
TALUK : SAKHINTIPALLI						
32	Antarvedi Palli Palem	150	140	93	383	
TALUK : THONDANGI						
33	Danavayipeta	387	4	36	427	
34	Hukampeta	146	0	0	146	
35	Kotha Chodipillipeta	276	0	0	276	
36	Musalayyapeta	211	0	9	220	
37	Yellayyapeta	491	23	32	546	
TALUK : TUNI						
38	Addaripeta	149	0	7	156	
39	Annayyapeta	191	0	30	221	
40	Kothapeta	268	6	20	294	
41	Narasipeta	390	0	98	488	

TABLE 21. Contd.

SI No	Name of the Village	No. of members engaged in Actual Fishing			Total
		Full time	Part time	Occasional	
42	Panpadipeta	247	0	0	247
43	Perumallapuram	701	0	146	847
44	Yarrayyapet	205	8	51	264
TALUK : U. KOTHAPALLI					
45	Ameenabad	645	0	33	678
46	Konapapapeta	82	0	0	82
47	Konapapapeta(Antarvedipeta)	278	0	0	278
48	Kreestu Nagar	271	0	6	277
49	Mayapatnam	568	2	14	584
50	Mulapeta	598	3	1	602
51	Ramisettipeta	511	0	2	513
52	Soovadiipeta	281	0	0	281
TALUK : UPPALA GUPTAM					
53	Vasala Tippa	8	12	96	116
EAST GODAVARI TOTAL		21,175	540	1,177	22,892

TABLE 21. Contd.

SI No	Name of the Village	No. of members engaged in Actual Fishing				Total
		Full time	Part time	Occasional		
DISTRICT : WEST GODAVARI						
TALUK : MOGALTUR						
1	Kothadindula Palli Palem	55	66	2		123
2	Metturevu	100	37	0		137
3	Mollaparru Palem	131	58	1		190
TALUK : NARASAPURAM						
4	Biyypu Tippa	299	0	0		299
5	Chinamyna Vani Lanka	152	52	26		230
6	Pedamy Navani Lanka	391	188	0		579
7	Sardukodapa	150	47	3		200
8	Vemuladeevi	365	124	0		489
WEST GODAVARI TOTAL		1,643	572	32		2,247
DISTRICT : KRISHNA						
TALUK : KODURU						
1	Basavanna Palem	39	4	12		55
2	Hamsaladivi	40	49	12		101
3	Palakayatippa	161	57	10		228

TABLE 21. Contd.

SI No	Name of the Village	No. of members engaged in Actual Fishing			Total
		Full time	Part time	Occasional	
4	Ullipalem	129	0	19	148
TALUK : KRUTHIVENNU					
5	Chinagolla Palem	40	210	7	257
6	Interu	37	67	81	185
7	Kruthi Vennu Palli Palem	213	39	19	271
8	Mylavani Lanka	31	258	28	317
9	Padatadika	29	7	17	53
10	Palli Palem (Lakshmpuram)	580	167	484	1,231
11	Parvathi Puram	29	7	5	41
12	Peetalava	29	1	0	30
13	Podu	0	464	33	497
14	Uriagonditippa	302	382	42	726
15	Valanka	118	1	0	119
16	Yetipogaru Palli Palem	183	166	49	398
TALUK : MACHILIPATNAM					
17	Baba Nagar	5	0	0	5
18	Bhandarkota	201	37	54	292

TABLE 21. Contd.

SI No	Name of the Village	No. of members engaged in Actual Fishing			Total
		Full time	Part time	Occasional	
19	Campbelpet	273	12	32	317
20	Chinna Karagrabaram Palli Palem	100	0	16	116
21	Garaladibha	154	5	18	177
22	Gilakaladindi	995	95	281	1,371
23	Giri Puram	130	1	9	140
24	K.P.T.Palem	174	28	4	206
25	Kanuru	264	16	81	361
26	Malakayalanka	51	5	0	56
27	Manginapudi	177	1	19	197
28	Pallithala Palem	213	5	42	260
29	Peda Patnam	54	37	76	167
30	Pedda Karagraharam	3	0	9	12
31	Polatitippa	565	19	100	684
32	Satrava Palem	77	1	15	93
33	Ullingapalem	365	67	324	756
34	Venkatadurgamba Puram	222	44	9	275

TABLE 21. Contd.

SI No	Name of the Village	No. of members engaged in Actual Fishing			Total
		Full time	Part time	Occasional	
TALUK : NAGAYALANKA					
35	Edurumondi	475	32	191	698
36	Elachattadibba	253	0	109	362
37	Etimoga	369	4	54	427
38	Gullala Moda	340	5	90	435
39	Jinka Palem	141	0	3	144
40	Nachugunta	270	9	98	377
41	Nali	48	21	206	275
42	Pathauppakali	125	40	35	200
43	Sangameswaram	387	52	82	521
44	Sankarapuram	85	0	6	91
45	Sorlagondi	548	0	37	585
46	Yessupuram	120	11	12	143
TALUK : SATRAVAPALEM					
47	Satravapalem	74	39	113	226
KRISHNA TOTAL		9,218	2,465	2,943	14,626

TABLE 21. Contd.

SI No	Name of the Village	No. of members engaged in Actual Fishing				Total
		Full time	Part time	Occasional		
DISTRICT : GUNTUR						
TALUK : BAPATLA						
1	Adarasyanagar	181	4	31	216	
2	Adavi Palle Palem	488	7	5	500	
3	Danaiahpeta	762	0	2	764	
4	Kotha Vadapevu	2	107	0	109	
5	Muthaya Palem Palli Palem	122	0	14	136	
6	Panduranga Puram Patta Palem	107	0	0	107	
7	Ramanagar	202	11	18	231	
8	Surya Lanka	47	0	8	55	
TALUK : KARLA PALEM						
9	Thummala Palli Palem	13	0	3	16	
TALUK : NIZAMPATNAM						
10	Adavala	39	0	2	41	
11	Adavuladeevi Palli Palem	115	14	3	132	
12	Chandra Mouli Nagar	25	1	2	28	
13	Chintarevu	116	2	5	123	

TABLE 21. Contd.

SI No	Name of the Village	No. of members engaged in Actual Fishing			Total
		Full time	Part time	Occasional	
14	Gokarnamatom	228	36	64	328
15	Julu	118	31	132	281
16	Kotha Palem	393	27	13	433
17	Kothuru1	103	90	106	299
18	Mollagunta Chandramoli Puram	35	0	0	35
19	Mollagunta Yanadi-I	27	4	1	32
20	Mondredi Palem-1	38	11	13	62
21	Mukthiswara Puram	62	31	19	112
22	Nakshatranagar	206	12	9	227
23	Nizampatnam	1,719	323	1,167	3,209
24	Nizampatnam (Harbour)	324	55	75	454
25	Paathura	135	52	21	208
26	Sanjeeva Nagar	171	2	5	178
27	Saradanagar	121	171	147	439
28	Thallathippa	78	40	7	125
29	Varma Puram	72	13	142	227

TABLE 21. Contd.

SI No	Name of the Village	No. of members engaged in Actual Fishing				Total
		Full time	Part time	Occasional		
TALUK : REPALLE						
30	Lankevanidibba	761	0	2	763	
31	Mollagunta Harijannawada	50	13	13	76	
32	Mollagunta-1	675	238	225	1,138	
33	R.K.Lakshmi Puram - I	110	29	9	148	
34	R.K.Santhi Nagar - I	123	65	38	226	
GUNTUR TOTAL		7,768	1,389	2,301	11,458	
DISTRICT : PRAKASAM						
TALUK : CHINNAGANJAM						
1	Bapaliah Nagar	89	0	0	89	
2	Chinnaganjampeda Palli Palem	28	0	5	33	
3	Jeedichettla Palli Palem	178	0	0	178	
4	Katamvari Palem	71	0	0	71	
5	Kodurivari Palem	168	0	0	168	
6	Kunkuduchetla Palem	30	2	0	32	
7	Nirikshagine	33	0	0	33	
8	Padamat Palli Palem	17	3	4	24	

TABLE 21. Contd.

SI No	Name of the Village	No. of members engaged in Actual Fishing				Total
		Full time	Part time	Occasional		
9	Pedda Palli Palem	160	0	28	188	
10	Ramachandra Nagar	109	1	2	112	
11	Rudramambapuram	74	0	0	74	
12	Seethampuram	42	0	0	42	
13	Thurpu Palli Palem	87	1	19	107	
14	Yetimuga Patta Palem	27	0	0	27	
TALUK : CHIRALA						
15	Pedda Ganjam Palli Palem	492	1	20	513	
16	Vijayalakshampuram	116	1	9	126	
17	Vodarevu	1,309	9	16	1,334	
TALUK : KANDUKURU						
18	Avulavari Palem	56	1	1	58	
19	Bavikada Palem	100	0	0	100	
20	Besin Palli Palem	274	1	1	276	
21	Chellimma Gari Palem	219	0	0	219	
22	Devalam Palli Palem	278	0	0	278	
23	Karala Palem	210	0	0	210	

TABLE 21. Contd.

SI No	Name of the Village	No. of members engaged in Actual Fishing				Total
		Full time	Part time	Occasional		
24	Karedu Pedda Palli Palem	14	0	0	14	
25	Kranthi Nagar	131	0	0	131	
26	Mondivari Palem	68	0	0	68	
27	Pakala Palli Palem	691	2	15	708	
28	Pothaiah Gari Palem	221	0	0	221	
29	Santhi (Kranthi) Nagar	36	0	0	36	
TALUK : KOTHAPATNAM						
30	Chenchupapai Palem	92	0	0	92	
31	Chinna Pattapu Palem	34	0	0	34	
32	Ebbamdi Puram	45	0	6	51	
33	Gondamala Chinna Palli Palem	94	2	40	136	
34	Gundamala Pedda Palli Palem	125	122	43	290	
35	Kothapatnam Palli Palem	971	31	25	1,027	
36	Krupa Nagar	51	0	0	51	
37	Madanuru Pedda Pattapu Palem	269	0	0	269	
38	Madanuruchinna Pattapu Palem	149	0	0	149	
39	Palle Palem	331	4	6	341	

TABLE 21. Contd.

SI No	Name of the Village	No. of members engaged in Actual Fishing				Total
		Full time	Part time	Occasional		
40	Peda Patta Palem	202	10	50	262	
41	Pinnivari Palem	104	13	2	119	
42	Swaranandhra Pattapu Palem	289	0	1	290	
43	Vajjireddy Patta Palem	137	0	0	137	
TALUK : NAGALUPPALAPADU						
44	Ankamma Palem	9	0	0	9	
45	Chinnangari Palem	77	4	0	81	
46	Govindarao Palem	10	0	0	10	
47	Kannavari Palem	84	2	1	87	
48	Kokkiligaddavari Palem	64	0	0	64	
49	Mekala Somaiah Palem	24	0	0	24	
TALUK : ONGOLE						
50	Chintheygari Palem	308	0	0	308	
51	Gundaya Palem	513	0	0	513	
TALUK : TANGUTURU						
52	Kasu Palem	0	0	0	0	
53	Thalla Palem	130	0	0	130	

TABLE 21. Contd.

SI No	Name of the Village	No. of members engaged in Actual Fishing				Total
		Full time	Part time	Occasional		
TALUK : ULAVAPADU						
54	Alagaya Palem	200	16	10	226	
55	Ankamma Palem	31	5	2	38	
56	Bangaru Palem	7	0	0	7	
57	Batti Palem	84	2	5	91	
58	Chakicherla Palli Palem	100	0	0	100	
59	Chakicherla Peda Pattapu Palem	848	0	0	848	
60	Chakicherlachinnapattapu Palem	150	0	0	150	
61	Jalamma Palem	42	0	0	42	
62	Karedu Chinna Palli Palem	147	1	2	150	
63	Karedu Kotha Palem	326	0	0	326	
64	Kareduchaitanya Nagar	129	0	1	130	
65	Ramayapatnam Palle Palem	175	11	3	189	
66	Srirama Puram	34	0	0	34	
67	Tenkayachetla Palem	165	10	12	187	
TALUK : VETA PALEM						
68	Katar Palem	277	1	0	278	

TABLE 21. Contd.

Sl No	Name of the Village	No. of members engaged in Actual Fishing			Total
		Full time	Part time	Occasional	
69	Potti Subbaiah Palem	28	0	20	48
70	Ramachandra Puram	166	23	0	189
71	Ramapuram	238	8	2	248
72	Tenkayachetla Palem	21	4	3	28
73	Venkata Subbaiah Palem	14	0	0	14
74	Vutukuri Subbaiah Palem	84	0	15	99
PRAKASAM TOTAL		12,706	291	369	13,366
DISTRICT : NELLORE					
TALUK : ALLUR					
1	Iskapalli Patta Palem	624	0	0	624
TALUK : BOGOLU					
2	Alchala Bangaru Palem	197	0	0	197
3	Kothabangaru Palem	170	0	0	170
4	Kothakadapalem	75	0	0	75
5	Patha Bangaru Palem	172	0	0	172
6	Patha Kadapalem	98	0	0	98
7	Patha Palem	331	52	68	451

TABLE 21. Contd.

SI No	Name of the Village	No. of members engaged in Actual Fishing			Total
		Full time	Part time	Occasional	
8	Thatechetla Palem	561	0	0	561
9	Thenkaiachetla Palem	88	0	0	88
TALUK : INDUKURPET					
10	Ankaiah Dibba Palli Palem	55	0	0	55
11	Ganga Patnam Palli Palem	168	5	0	173
12	Kollimittu	89	0	8	97
13	Krishnapuram	320	0	0	320
14	Mypadu (West)	173	29	92	294
15	Mypadu(East)	120	3	13	136
TALUK : KAVALI					
16	Chennaiah Palem Palli Palem	56	10	0	66
17	Chennaya Palem Pedda Patta Palem	435	57	2	494
18	Chinna Ramudu Patta Palem	187	4	15	206
19	Chinnanettupalem	28	3	0	31
20	Chinnaya Palem Chinna Patta Palem	205	3	0	208
21	Indira Nagar	30	0	0	30
22	Kotha Nandhima Puram (Puthoor)	46	2	0	48

TABLE 21. Contd.

SI No	Name of the Village	No. of members engaged in Actual Fishing			Total
		Full time	Part time	Occasional	
23	Kotha Satram	455	6	3	464
24	Nandhima Puram	75	7	0	82
25	Pedda Ramudu Palem	296	0	0	296
26	Ramachandra Puram	89	4	18	111
27	Shelter Srirama Puram	60	0	0	60
28	Sri Ramapuram	91	0	0	91
29	Sriramapurampallipalem	121	0	0	121
30	Thummala Penta Palli Palem	27	0	0	27
31	Thummulapenta (Patha) Patta Palem	317	33	0	350
32	Venkatesapuram	241	0	0	241
33	Votturpalli Palem	325	32	0	357
TALUK : KOTA					
34	Pamanji Palem	145	0	0	145
TALUK : KOVUR					
35	Kuru Patta Palem	375	0	0	375
36	Ramatheertham	81	0	0	81
37	Srigowri Puram	89	8	5	102

TABLE 21. Contd.

SI No	Name of the Village	No. of members engaged in Actual Fishing			Total
		Full time	Part time	Occasional	
38	Uthukur Padda Palem	482	0	0	482
39	Uthukur Palii Palem	233	0	0	233
TALUK : MUTHUKUR					
40	Adavula Palem	35	4	1	40
41	Krishna Patnam (Patta Palem) Arakkattupalem	69	0	10	79
42	Krishna Patnam (Ramnagar) Arakkattupalem	93	0	7	100
43	Krishna Patnam Navas (Ramalinga Puram)	79	0	0	79
44	Nelattur Palem	173	6	25	204
45	Venu Gopala Puram	94	0	0	94
TALUK : SILAKUR					
46	Gummala Dibba (East)	132	0	0	132
47	Gummala Dibba(West)	263	0	0	263
48	Midderevu	94	0	0	94
49	Thega Palem	6	26	0	32
TALUK : T.P.GUDUR					
50	Eduuru Patha Palem	38	0	9	47
51	Kodur Nadim Patta Palem	75	0	0	75

TABLE 21. Contd.

SI No	Name of the Village	No. of members engaged in Actual Fishing			Total
		Full time	Part time	Occasional	
52	Kodur Venkanna Palem	52	5	5	62
53	Kodur Patta Palem	101	2	49	152
54	Korutur Patta Palem	72	0	0	72
55	Kotha Koduru	114	0	0	114
56	Muthyal Thoppu	111	0	2	113
57	Venkanna Palem	179	0	0	179
TALUK : VACADU					
58	Aenjala Puram	77	0	0	77
59	Kondur Kotha Palem	53	0	0	53
60	Konduru Palem	73	0	0	73
61	Manja Kuppam	66	0	0	66
62	Nawapet	61	0	0	61
63	Pulinjeri Kuppam	9	0	0	9
64	Pulinjeri Palem	14	0	0	14
65	Rayadoruvu	10	0	8	18
66	Srinivasa Puram	60	0	0	60
67	Thella Gunta Palem	7	0	0	7

TABLE 21. Contd.

SI No	Name of the Village	No. of members engaged in Actual Fishing				Total
		Full time	Part time	Occasional		
68	Thupli Palem	225	0	0	225	
69	Vada Palayam	54	0	0	54	
TALUK : VIDAVALUR						
70	Buskadu Palem	37	6	0	43	
71	Chandrasekhara Puram	19	4	0	23	
72	Ponna Pudi Chinna Patta Palem	189	1	0	190	
73	Ponna Pudi Laxmipuram	178	2	0	180	
74	Ponna Pudi Patta Palem	114	2	0	116	
75	Ponna Pudi Venkata Narayana Puram	218	17	2	237	
76	Ramachandra Puram	103	2	0	105	
NELLORE TOTAL		11,077	335	342	11,754	
GRAND TOTAL		109,644	13,008	15,962	138,614	

TABLE 22. FISHING ALLIED OCCUPATION - MEN

Sl No.	Name of the Village	Marketing of fish	Making/ Repairing Net	Curing/ Processing	Peeling	Labourer	Others	Total
DISTRICT : SRIKAKULAM								
TALUK : ETCHERLA								
1	Badivanipeta	0	185	0	0	160	0	345
2	Budagotla Palem	8	99	0	0	251	2	360
3	D. Matyalesam	4	86	0	0	286	2	378
4	Ginnivanipeta	0	6	0	0	10	0	16
5	Jalari Koyyam	0	20	0	0	21	0	41
6	Kotta Mathyalesam	2	1	0	0	110	0	113
7	Kottadibbala Palem	0	1	0	0	106	0	107
8	Musavanipeta	1	29	1	0	46	0	77
9	Patha Dibbala Palem	0	16	0	0	4	0	20
10	Rallapeta	0	42	0	0	41	0	83
11	Shivajidibba Palem	0	1	0	0	65	0	66
TALUK : GARA								
12	Balarampuram	2	0	0	0	267	1	270
13	Bandravani Peta	1	44	9	0	740	0	794
14	K.Matchilesam	13	137	10	0	23	23	206
15	Komaravaripeta	18	59	15	6	80	3	181

TABLE 22. Contd.

SI No.	Name of the Village	Marketing of fish	Making/ Repairing Net	Curing/ Processing	Peeling	Labourer	Others	Total
16	Mogadarupadu	0	115	0	0	83	0	198
17	Perlavanipecta	0	51	0	0	159	0	210
18	S.Mathsyalesam	0	55	0	0	231	1	287
TALUK : HARIPURAM								
19	Bhethalapuram	42	40	36	0	29	0	147
20	Meela Ganguvada	34	19	35	0	23	0	111
21	Sigalaputtiga	14	1	14	0	11	0	40
TALUK : ICHAPURAM								
22	Battivanipecta	0	40	0	0	44	0	84
23	Chinna Karrivanipecta	27	40	31	0	28	12	138
24	Donkuru	25	52	17	3	11	1	109
25	Eddivanipecta	0	526	24	0	253	1	804
26	Kapaskudi	7	1	26	0	176	14	224
27	Kothapalem	22	22	24	0	22	8	98
28	Kothakalingapattanam	0	155	0	0	66	0	221
29	Onturu	0	40	0	0	17	0	57
30	Peddakarrivanipecta	14	60	43	0	51	20	188
31	Pukkellapalem	0	12	10	0	21	0	43

TABLE 22. Contd.

SI No.	Name of the Village	Marketing of fish	Making/ Repairing Net	Curing/ Processing	Peeling	Labourer	Others	Total
TALUK : MANDASA								
32	Gaduru	53	12	16	0	33	0	114
33	Gunupalli	100	111	124	18	135	12	500
34	Metturu	55	78	3	0	54	0	190
35	Toturu	7	3	0	4	15	2	31
36	Vonkurulu	73	98	5	3	69	1	249
TALUK : POLAKI								
37	Chinna Koviripeta	0	0	0	0	46	0	46
38	Gullavanipeta	5	45	0	0	22	0	72
39	Guppipeta	18	173	0	0	377	24	592
40	Jogampeta	3	70	3	0	23	0	99
41	Kambalavanipeta	0	0	0	0	31	7	38
42	Kotharevu	0	0	0	0	217	0	217
43	Rajarampuram	29	116	0	0	111	0	256
44	Revu Ampalam	0	33	0	0	40	1	74
TALUK : RANASTHALAM								
45	Allivalasa	53	71	2	0	38	24	188
46	Chikatipeta	3	46	0	0	8	3	60

TABLE 22. Contd.

SI No.	Name of the Village	Marketing of fish	Making/ Repairing Net	Curing/ Processing	Peeling	Labourer	Others	Total
47	Chinna Kavvada	70	72	49	1	2	0	194
48	Dhonipeta	8	58	0	0	19	5	90
49	Gurayyapeta	3	98	2	2	21	14	140
50	Jagannadhapuram	4	55	0	0	94	20	173
51	Jeeru Palem	6	83	0	1	174	9	273
52	Komaravanipeta	0	43	0	0	46	0	89
53	Kottamukkam	0	25	0	0	68	0	93
54	Pedda Kavvada	14	20	6	0	0	2	42
55	Potayyapeta	1	72	0	0	34	10	117
TALUK : SANTHABOMMALI								
56	Bodduvanipeta	0	1	0	0	3	1	5
57	Cheruva Gattuwanipeta	0	0	0	0	15	0	15
58	Chinna Maruvada	0	29	0	0	7	0	36
59	Chokkarivanipeta	0	25	0	0	15	0	40
60	D. Maruvada	0	51	0	0	20	0	71
61	Depallivanipet	1	0	0	0	0	0	1
62	Gaddlapadu	0	237	0	0	0	1	238
63	Goluguvanipeta	0	68	0	0	0	0	68

TABLE 22. Contd.

SI No.	Name of the Village	Marketing of fish	Making/Repairing Net	Curing/Processing	Peeling	Labourer	Others	Total
64	Gorjangivanipet	0	0	0	0	0	0	0
65	Guddi Medhapeta	0	20	0	0	7	0	27
66	Jaganadhapuram	99	1	126	0	127	0	353
67	Karipeta	0	1	0	0	5	0	6
68	Kumundavanipet	1	0	0	0	49	0	50
69	M. Sunnapalli	14	48	5	7	99	13	186
70	M.Kotturu	18	0	8	0	10	0	36
71	Maruvada	17	55	0	0	26	1	99
72	Patha Meghavaram	3	49	0	0	78	0	130
73	Pedda Koviripeta	0	0	0	0	38	0	38
74	Pittavanipeta	0	118	0	0	0	3	121
75	Suradavanipeta	0	65	0	0	28	0	93
TALUK : SOMPETA								
76	Baruva-Kotturu	1	121	0	0	0	0	122
77	Baruva-Vadapalem	0	15	0	0	0	1	16
78	Battigalluru	0	4	3	0	17	6	30
79	Donkaluru	0	0	0	0	7	1	8
80	Ekuvuru	0	1	0	0	82	3	86

TABLE 22. Contd.

SI No.	Name of the Village	Marketing of fish	Making/ Repairing Net	Curing/ Processing	Peeling	Labourer	Others	Total
81	Gollagandi	2	77	2	0	1	0	82
82	Iskalapalem	15	1	1	1	394	5	417
83	Nadumuru	0	0	1	0	16	2	19
84	Ramayyapatnam	43	55	24	0	61	0	183
TALUK : SRIKAKULAM								
85	Chinna Ganagallapeta	0	170	3	0	152	5	330
86	Kajeepeta	0	37	0	0	23	0	60
87	Koviripeta	0	12	1	0	73	0	86
88	Kumduvanipeta	3	0	0	0	263	0	266
89	Narasiyyapeta	1	77	2	0	31	0	111
90	Pedda Gangallapeta	5	215	4	0	184	1	409
91	Pukkallapeta	6	149	1	0	103	0	259
TALUK : TEKKALI								
92	Bhavanapadu	12	120	15	0	101	2	250
93	D.Altada	1	31	0	0	278	3	313
94	Geedavooru	4	14	9	0	12	0	39
95	Jhatavooru	6	15	6	0	7	0	34
96	Kambala Rayudupeta	30	70	32	1	70	1	204

TABLE 22. Contd.

SI No.	Name of the Village	Marketing of fish	Making/ Repairing Net	Curing/ Processing	Peeling	Labourer	Others	Total
97	Yerramukkam	18	44	5	1	47	21	136
TALUK : VAJRAPUKOTTURU								
98	Akkupalli	21	93	30	4	161	36	345
99	Baipalli	5	7	1	0	90	0	103
100	Chinna Kotturu	0	6	0	1	1	0	8
101	Dokulapadu	18	87	21	0	70	0	196
102	Hukumpeta	1	261	0	0	10	0	272
103	Kidisingi	0	27	0	0	15	0	42
104	Kothapeta	5	3	13	1	293	2	317
105	Manchinelpeta	71	271	11	0	138	0	491
106	Nuvvula Revu	14	26	0	0	30	5	75
107	Vajrapu Kotturu	6	90	0	0	190	5	291
SRIKAKULAM TOTAL		1,180	6,204	829	54	8,559	340	17,166
DISTRICT : VIJAYANAGARAM								
TALUK : BHOGAPURAM								
1	Chepalakancheru	6	4	7	1	8	14	40
2	Chinna Kondarajupalem	15	0	27	4	0	5	51
3	Chodipallipeta	11	0	30	0	0	0	41

TABLE 22. Contd.

SI No.	Name of the Village	Marketing of fish	Making/ Repairing Net	Curing/ Processing	Peeling	Labourer	Others	Total
4	Mukkam	2	8	130	0	18	21	179
5	Peddakondarajupalem	4	15	32	6	7	11	75
6	Yerramusalayyapalem	17	7	3	0	0	5	32
TALUK : POOSAPATI REGA								
7	Barripeta	0	0	0	0	0	0	0
8	Barripeta(Chinthapalli)	344	0	0	0	0	15	359
9	Boddugurrayyapeta	9	72	1	0	1	0	83
10	Bodduvankatesampeta	1	0	0	1	1	2	5
11	Chinthapalli	0	0	0	0	0	0	0
12	Konada	41	161	2	0	82	35	321
13	Kothuru	5	2	8	1	1	4	21
14	Kothuru(Chinthapalli)	186	0	0	0	0	1	187
15	Madduru	6	0	5	2	2	10	25
16	Neeliggadapeta (Chinthapalli)	0	0	0	0	0	0	0
17	Pedduru	313	0	0	0	0	0	313
18	Puliggadapalem	0	0	0	0	0	0	0
19	Thammayyapalem	3	13	2	0	1	0	19

TABLE 22. Contd.

SI No.	Name of the Village	Marketing of fish	Making/Repairing Net	Curing/Processing	Peeling	Labourer	Others	Total
20	Tippalavalasa	0	130	0	0	113	44	287
VIJAYANAGARAM TOTAL		963	412	247	15	234	167	2,038
DISTRICT : VISAKHAPATNAM								
TALUK : BHEEMILI								
1	Chepala Dibbadialem	0	102	0	0	0	0	102
2	Chepala Thimmapuram	99	102	0	0	0	0	201
3	China Mangamari Peta	47	0	14	1	50	0	112
4	Chinna Uppada	0	112	0	0	5	1	118
5	Chippidi Palem	0	9	0	0	0	0	9
6	Chokkavani Palem	0	108	0	0	0	0	108
7	Gangodipalem	15	0	0	0	16	0	31
8	Goepeta	20	0	0	0	15	0	35
9	Kapula Bibbadipalem	49	25	5	0	21	0	100
10	Kothuru	0	79	23	0	0	0	102
11	Peda Uppada	8	230	2	0	3	6	249
12	Pedda Mangamaripeta	158	0	0	0	173	0	331
13	Pukkallapalem	0	103	0	0	0	0	103

TABLE 22. Contd.

SI No.	Name of the Village	Marketing of fish	Making/ Repairing Net	Curing/ Processing	Peeling	Labourer	Others	Total
TALUK : BHEEMUNIPATNAM								
14	Annavam	0	0	0	0	110	0	110
15	Bhimilipatnam	8	13	4	2	561	230	818
16	Chinna Nagamayyapalem	0	0	0	0	211	1	212
17	Pedda Nagamayyapalem	3	0	0	0	281	9	293
18	Yerrayyapalem	1	0	0	0	490	18	509
TALUK : NAKKAPALLI								
19	Amalapuram	1	1	0	0	3	0	5
20	Bangarammapeta	0	0	0	2	0	0	2
21	Boyipadu	11	28	0	0	17	13	69
22	China Teenarla	6	92	29	5	151	0	283
23	Dondavaka	0	9	0	0	35	24	68
24	Donivani Lakshnipuram	0	0	0	0	0	6	6
25	Pedda Terroria	39	0	0	0	145	79	263
26	Rejayyapeta	131	180	139	11	61	65	587
TALUK : PARAVADA								
27	Dibbapalem(Muthyalemmapalem)	124	129	63	13	87	8	424
28	Jalaripeta(Cheepurapalli)	13	0	0	0	5	0	18

TABLE 22. Contd.

SI No.	Name of the Village	Marketing of fish	Making/ Repairing Net	Curing/ Processing	Peeling	Labourer	Others	Total
29	Muthyalammapalem	39	175	14	1	39	2	270
30	Thanthadi(Vada Palem)	0	0	0	0	1	3	4
31	Thikkavani Palem	24	90	14	2	88	1	219
TALUK : PAYAKA RAO PETA								
32	Gajapathinagaram	7	19	7	0	38	1	72
33	Korlayyapeta	0	12	0	0	0	12	24
34	Palmanpeta	12	15	0	0	5	40	72
35	Pentakota	12	0	16	3	25	20	76
36	Rajanagaram	4	0	2	12	160	0	178
37	Rajavaram	5	0	4	0	87	1	97
38	Ratnamayyapeta(Pedduru)	2	0	4	1	1	0	8
39	Venkatanagaram	13	44	8	0	20	29	114
TALUK : PEDGANTYADA								
40	Appikonda	0	0	0	0	0	1	1
41	Dibba Palem	133	70	3	0	37	19	262
TALUK : RAMBILLI								
42	Gajareddipalem	27	3	0	0	61	2	93
43	Lovapalem	28	0	5	0	10	0	43

TABLE 22. Contd.

SI No.	Name of the Village	Marketing of fish	Making/ Repairing Net	Curing/ Processing	Peeling	Labourer	Others	Total
44	Vada Narasapuram	117	6	32	1	7	3	166
TALUK : S. RAYAVARAM								
45	Bangarammapalem	17	287	19	0	42	8	373
46	Devallapalem	2	0	0	0	84	2	88
47	Kotha Revupolavaram	14	125	0	0	0	2	141
48	Revu Vathada	0	0	0	0	0	0	0
49	Revupolavaram	22	44	0	0	0	4	70
TALUK : VISAKHAPATNAM								
50	Chinna Rushikonda(Vadapalem)	0	0	0	0	0	0	0
51	Gangavaram	7	0	2	0	0	17	26
52	Jalari Yendada	0	0	0	0	0	0	0
53	Jalari Yendada (Lawsonsbay)	2	1	1	0	0	0	4
54	Jalaripeta (Ward - 20)	81	394	0	0	490	155	1,120
55	Jodigullapalem	0	4	4	0	0	2	10
56	Moolapalem-1	34	1	0	0	15	1	51
57	Moolapalem-11	39	0	0	0	15	0	54
58	Peddajalaripeta(Lawsonsbay)	68	460	19	2	146	96	791
59	Rushikonda	0	0	0	0	3	1	4

TABLE 22. Contd.

SI No.	Name of the Village	Marketing of fish	Making/ Repairing Net	Curing/ Processing	Peeling	Labourer	Others	Total
60	Vasapallivanipalem	4	0	0	0	5	7	16
61	Vasapallivanipalem(Lawsonsbay)	1	0	0	0	3	0	4
62	Ward-1(Visakhapatnam)	129	183	38	51	349	190	940
63	Ward-11(Visakhapatnam)	0	0	1	0	1	0	2
64	Ward12(Visakhapatnam)	100	86	59	0	28	1	274
65	Ward14(Visakhapatnam)	30	1	0	0	23	1	55
66	Ward-2 (Visakhapatnam)	23	58	11	54	152	86	384
67	Ward-36 Visakhapatnam	99	3	85	1	22	7	217
68	Ward-37 Visakhapatnam	53	1	43	0	14	1	112
69	Ward-4(Visakhapatnam)	10	0	0	0	2	4	16
70	Ward-40(Visakhapatnam)	27	1	22	0	5	1	56
71	Ward-7 (Visakhapatnam)	43	190	1	10	54	144	442
72	Ward-8(Visakhapatnam)	96	52	17	2	664	51	882
TALUK : YELAMANCHILI								
73	Jalaripalem	0	0	0	0	3	0	3
74	Kadapalem	4	1,017	1	0	5	5	1,032
75	Kondapalem	0	0	0	0	1	0	1
76	Kothapatnam	62	0	14	0	53	12	141

TABLE 22. Contd.

SI No.	Name of the Village	Marketing of fish	Making/ Repairing Net	Curing/ Processing	Peeling	Labourer	Others	Total
77	Poodimadaka	5	26	0	0	1	3	35
78	Vada Rambilli	5	0	0	0	3	0	8
79	Venkayya Palem	5	5	0	0	31	0	41
VISAKHAPATNAM TOTAL		2,138	4,695	725	174	5,233	1,395	14,360
DISTRICT : EAST GODAVARI								
TALUK : ALLAVARAM								
1	Rameswaram	6	223	1	0	0	0	230
2	Vodala Revu	0	65	1	0	0	0	66
TALUK : I.POLAVARAM								
3	Bhyravapalem	0	1	8	1	11	58	79
4	Bhyravapalem(Thirthalaimondi)	0	0	1	0	1	26	28
TALUK : KAKINADA								
5	Annamma Tank	2	3	0	0	10	0	15
6	Dummulapeta	17	59	10	0	2	11	99
7	Fishing Harbour	58	1	0	0	193	2	254
8	Goleelapeta	0	1	0	2	0	7	10
9	Kondelupeta	0	0	0	0	0	3	3
10	Kooha Kakinada	0	0	0	0	0	0	0

TABLE 22. Contd.

SI No.	Name of the Village	Marketing of fish	Making/Repairing Net	Curing/Processing	Peeling	Labourer	Others	Total
11	Light House Peta	0	0	0	0	0	6	6
12	Mahalaxmi Nagar	13	0	3	0	0	10	26
13	Minarpeta	0	0	0	0	1	0	1
14	Mutha Nagar	3	2	1	0	0	8	14
15	Nemam	0	0	0	0	0	7	7
16	Parlopet Kakinada	0	9	5	0	1	3	18
17	Pedda Vakalapudi	0	0	0	0	0	92	92
18	Polavaram	0	0	0	0	0	7	7
19	Puthrayyapakalu	2	0	0	0	0	1	3
20	Suryarao Peta	1	0	1	0	15	8	25
21	Yetimoga	42	8	31	24	13	111	229
TALUK : KATRENİKONA								
22	Mogasani Tippa	3	0	0	0	2	2	7
23	Neela Revu	0	161	4	0	0	25	190
24	Valasala	0	139	0	0	0	0	139
TALUK : KOTHAPALLI								
25	Jaggarajupeta	3	0	2	0	0	11	16
26	Kothapatnam	0	8	0	0	0	5	13

TABLE 22. Contd.

SI No.	Name of the Village	Marketing of fish	Making/ Repairing Net	Curing/ Processing	Peeling	Labourer	Others	Total
27	Kuppirivanipeta	5	3	7	5	212	53	285
28	Rangoonpeta	0	0	0	0	0	2	2
29	Subbampeta	1	2	0	0	0	3	6
TALUK : MALIKIPURAM								
30	Karavaka	0	107	0	0	0	0	107
31	Thurpu Palem Beach	0	19	0	0	0	0	19
TALUK : SAKHINTIPALLI								
32	Antarvedi Pali Palem	301	361	312	0	1	30	1,005
TALUK : THONDANGI								
33	Danavayipeta	20	1	0	7	23	0	51
34	Hukampeta	0	0	0	0	0	0	0
35	Kotha Chodipillipeta	0	0	0	0	0	0	0
36	Musalayyapeta	3	0	0	0	0	7	10
37	Yellayyapeta	8	0	0	0	0	2	10
TALUK : TUNI								
38	Addaripeta	23	26	19	2	79	0	149
39	Annayyapeta	0	0	0	0	0	0	0
40	Kothapeta	1	2	0	0	0	0	3

TABLE 22. Contd.

SI No.	Name of the Village	Marketing of fish	Making/ Repairing Net	Curing/ Processing	Peeling	Labourer	Others	Total
41	Narasipeta	0	3	0	0	1	0	4
42	Panpadipeta	0	0	0	0	125	0	125
43	Perumallapuram	0	0	0	0	6	0	6
44	Yarrayyapet	0	0	0	0	0	0	0
TALUK : U. KOTHAPALLI								
45	Ameenabad	4	0	0	0	0	23	27
46	Konapapapeta	1	0	0	0	0	0	1
47	Konapapapeta(Antarvedipeta)	4	0	0	0	0	15	19
48	Kreestu Nagar	7	0	0	0	0	19	26
49	Mayapatnam	3	0	0	0	0	6	9
50	Mulapeta	8	0	1	0	0	61	70
51	Ramisettipeta	9	4	0	0	4	3	20
52	Soovadipeta	1	0	0	0	0	25	26
TALUK : UPPALA GUPTAM								
53	Vasala Tippa	0	31	0	0	0	0	31
EAST GODAVARI TOTAL		549	1,239	407	41	700	652	3,588

TABLE 22. Contd.

SI No.	Name of the Village	Marketing of fish	Making/ Repairing Net	Curing/ Processing	Peeling	Labourer	Others	Total
DISTRICT : WEST GODAVARI								
TALUK : MOGALTUR								
1	Kothadindula Palli Palem	15	41	6	0	13	0	75
2	Metturevu	4	34	0	0	0	0	38
3	Mollaparru Palem	37	72	26	0	11	1	147
TALUK : NARASAPURAM								
4	Biyypu Tippa	0	23	1	0	0	0	24
5	Chinamyna Vani Lanka	0	85	0	0	0	0	85
6	Pedamy Navani Lanka	21	382	4	0	0	0	407
7	Sardukodapa	0	51	0	0	0	0	51
8	Vemuladeevi	0	113	25	0	0	8	146
WEST GODAVARI TOTAL		77	801	62	0	24	9	973
DISTRICT : KRISHNA								
TALUK : KODURU								
1	Basavanna Palem	5	0	1	0	0	0	6
2	Hamsaladivi	1	0	0	0	0	0	1
3	Palakayatippa	2	0	0	0	1	1	4
4	Ullipalem	5	0	0	0	0	1	6

TABLE 22. Contd.

SI No.	Name of the Village	Marketing of fish	Making/Repairing Net	Curing/Processing	Peeling	Labourer	Others	Total
TALUK : KRUTHIVENNU								
5	Chinagolla Palem	18	239	7	0	250	8	522
6	Interu	1	7	4	0	5	1	18
7	Kruthi Vennu Palli Palem	4	1	0	0	9	6	20
8	Mylavani Lanka	45	276	4	0	267	15	607
9	Padatadika	10	0	0	0	16	0	26
10	Palli Palem (Lakshmpuram)	70	8	8	1	784	8	879
11	Parvathi Puram	0	16	0	1	0	0	17
12	Peetalava	2	1	0	0	6	4	13
13	Podu	5	1	0	2	490	0	498
14	Urlagonditippa	281	30	524	4	433	7	1,279
15	Valanka	0	0	0	0	25	0	25
16	Yetipogaru Palli Palem	21	319	1	1	89	2	433
TALUK : MACHILIPATNAM								
17	Baba Nagar	0	0	0	0	0	0	0
18	Bhandarkota	15	3	0	0	90	12	120
19	Campbelpet	13	0	3	0	82	10	108
20	Chinna Karagrabaram Palli Palem	1	0	0	0	56	3	60

TABLE 22. Contd.

Sl No.	Name of the Village	Marketing of fish	Making/ Repairing Net	Curing/ Processing	Peeling	Labourer	Others	Total
21	Garaladibha	5	3	0	1	19	1	29
22	Gilakaladi	7	4	17	0	519	129	676
23	Giri Puram	16	0	2	0	61	3	82
24	K.P.T.Palem	1	0	0	0	0	0	1
25	Kanuru	39	0	3	1	171	10	224
26	Malakayalanka	0	0	0	0	0	0	0
27	Manginapudi	6	1	0	1	25	0	33
28	Pallithala Palem	7	0	0	0	19	31	57
29	Peda Patnam	3	1	4	0	95	4	107
30	Pedda Karagraharam	0	0	0	0	6	0	6
31	Polatippa	12	6	2	3	58	0	81
32	Satrava Palem	8	0	3	0	37	4	52
33	Ullingapalem	58	2	1	0	237	89	387
34	Venkatadurgamba Puram	3	2	1	0	9	0	15
TALUK : NAGAYALANKA								
35	Edurumondi	2	25	22	1	449	7	506
36	Elachattadibba	6	1	0	2	82	6	97
37	Etimoga	2	0	5	0	120	41	168

TABLE 22. Contd.

SI No.	Name of the Village	Marketing of fish	Making/ Repairing Net	Curing/ Processing	Peeling	Labourer	Others	Total
38	Gullala Moda	1	0	0	0	163	0	164
39	Jinka Palem	2	0	0	0	2	0	4
40	Nachugunta	11	1	61	45	73	4	195
41	Nali	0	0	0	0	360	0	360
42	Pathauppakali	33	0	7	5	31	1	77
43	Sangameswaram	2	2	3	7	26	20	60
44	Sankarapuram	0	0	0	0	0	0	0
45	Sortlagondi	1	1	0	10	243	1	256
46	Yessupuram	0	97	0	7	7	0	111
TALUK : SATRAVAPALEM								
47	Satrapalem	0	0	0	0	83	8	91
KRISHNA TOTAL		724	1,047	683	92	5,498	437	8,481
DISTRICT : GUNTUR								
TALUK : BAPATLA								
1	Adarasyanagar	0	1	0	0	6	2	9
2	Adavi Palle Palem	4	196	0	0	36	2	238
3	Danaiahpeta	1	287	0	0	91	0	379
4	Kotha Vadapevu	0	0	0	0	54	0	54

TABLE 22. Contd.

SI No.	Name of the Village	Marketing of fish	Making/Repairing Net	Curing/Processing	Peeling	Labourer	Others	Total
5	Muthaya Palem Palli Palem	0	0	0	0	12	13	25
6	Panduranga Puram Patta Palem	0	17	1	0	0	0	18
7	Ramanagar	5	10	1	0	70	6	92
8	Surya Lanka	0	0	0	0	0	10	10
TALUK : KARLA PALEM								
9	Thummala Palli Palem	0	0	1	0	8	0	9
TALUK : NIZAMPATNAM								
10	Adavala	0	0	0	0	2	0	2
11	Adavuladeevi Palli Palem	2	2	0	0	12	0	16
12	Chandra Mouli Nagar	0	1	0	0	5	0	6
13	Chintarevu	0	0	0	0	4	0	4
14	Gokarnamatom	14	1	1	0	16	10	42
15	Julu	18	0	110	1	59	11	199
16	Kotha Palem	2	1	0	0	25	0	28
17	Kothuru1	12	135	1	0	124	0	272
18	Mollagunta Chandramoli Puram	4	0	0	0	10	6	20
19	Mollagunta Yanadi-I	0	0	0	0	17	0	17
20	Mondredi Palem-1	0	6	1	0	18	1	26

TABLE 22. Contd.

SI No.	Name of the Village	Marketing of fish	Making/ Repairing Net	Curing/ Processing	Peeling	Labourer	Others	Total
21	Mukthiswara Puram	9	20	0	0	0	1	30
22	Nakshatranagar	3	0	0	0	13	6	22
23	Nizampatnam	39	14	0	0	32	41	126
24	Nizampatnam (Harbour)	22	15	1	0	5	4	47
25	Paathura	0	29	0	0	3	1	33
26	Sanjeeva Nagar	1	0	0	0	0	0	1
27	Saradanagar	7	91	8	2	158	3	269
28	Thallathippa	0	20	0	2	6	0	28
29	Varma Puram	6	0	73	1	125	6	211
TALUK : REPALLE								
30	Lankevanidibba	12	1	2	0	473	10	498
31	Mollagunta Harijannawada	0	0	0	0	26	1	27
32	Mollagunta-1	0	4	0	0	2	3	9
33	R.K.Lakshmi Puram - I	4	0	0	0	0	60	64
34	R.K.Santhi Nagar - I	2	0	1	0	30	43	76
GUNTUR TOTAL		167	851	201	6	1,442	240	2,907

TABLE 22. Contd.

Sl No.	Name of the Village	Marketing of fish	Making/ Repairing Net	Curing/ Processing	Peeling	Labourer	Others	Total
DISTRICT : PRAKASAM								
TALUK : CHINNAGANJAM								
1	Bapaliah Nagar	0	0	0	0	0	0	0
2	Chinnaganjampedda Palli Palem	0	0	0	0	3	0	3
3	Jeedichettla Palli Palem	0	0	0	0	0	0	0
4	Katamvari Palem	0	0	1	0	0	0	1
5	Kodurivari Palem	1	0	1	0	0	0	2
6	Kunkuduchetta Palem	0	0	0	0	0	1	1
7	Nirikshagine	0	0	0	0	0	0	0
8	Padamat Palli Palem	0	0	0	0	12	0	12
9	Pedda Palli Palem	0	0	0	0	26	0	26
10	Ramachandra Nagar	8	0	0	0	0	0	8
11	Rudramambapuram	0	0	0	0	0	0	0
12	Seetharampuram	0	0	0	0	0	0	0
13	Thurpu Palli Palem	1	0	0	0	42	2	45
14	Yetimuga Patta Palem	0	0	0	0	0	0	0
TALUK : CHIRALA								
15	Pedda Ganjam Palli Palem	3	0	0	0	3	2	8

TABLE 22. Contd.

SI No.	Name of the Village	Marketing of fish	Making/ Repairing Net	Curing/ Processing	Peeling	Labourer	Others	Total
16	Vijayalakshampuram	0	0	0	0	63	5	68
17	Vodarevu	88	0	12	12	653	26	791
TALUK : KANDUKURU								
18	Avulavari Palem	1	0	0	0	0	0	1
19	Bavikada Palem	0	0	0	0	11	0	11
20	Besin Palli Palem	5	0	1	1	36	4	47
21	Chellimma Gari Palem	0	1	0	0	1	0	2
22	Devalam Palli Palem	5	0	0	1	60	0	66
23	Karala Palem	0	0	0	0	0	0	0
24	Karedu Pedda Palli Palem	2	0	0	0	6	0	8
25	Kranthi Nagar	0	0	0	0	0	0	0
26	Mondivari Palem	0	0	0	0	0	0	0
27	Pakala Palli Palem	34	45	0	0	29	3	111
28	Pothaiah Gari Palem	0	0	0	0	0	0	0
29	Santhi (Kranthi) Nagar	0	0	0	0	0	0	0
TALUK : KOTHAPATNAM								
30	Chenchupapai Palem	58	0	0	0	28	0	86
31	Chinna Pattapu Palem	33	0	0	0	26	0	59

TABLE 22. Contd.

SI No.	Name of the Village	Marketing of fish	Making/ Repairing Net	Curing/ Processing	Peeling	Labourer	Others	Total
32	Ebbamdi Puram	2	1	0	0	0	0	3
33	Gondamala Chinna Palli Palem	0	45	32	0	49	1	127
34	Gundamala Pedda Palli Palem	2	0	3	0	26	12	43
35	Kothapatnam Palli Palem	2	0	0	0	0	29	31
36	Krupa Nagar	0	0	0	0	0	0	0
37	Madanuru Pedda Pattapu Palem	25	0	0	0	0	9	34
38	Madanuruchinna Pattapu Palem	138	0	0	0	0	0	138
39	Palle Palem	262	13	10	0	74	0	359
40	Peda Patta Palem	161	0	0	0	175	0	336
41	Pinnivari Palem	2	0	1	0	6	5	14
42	Swaranandhra Pattapu Palem	0	0	0	0	0	0	0
43	Vajjireddy Patta Palem	6	0	0	0	0	0	6
TALUK : NAGALUPPALAPADU								
44	Ankamma Palem	0	0	0	0	0	0	0
45	Chinnangari Palem	3	0	0	0	0	0	3
46	Govindarao Palem	0	0	0	0	0	0	0
47	Kannavari Palem	0	0	0	0	0	0	0
48	Kokkiligaddavari Palem	0	0	0	0	0	0	0

TABLE 22. Contd.

SI No.	Name of the Village	Marketing of fish	Making/ Repairing Net	Curing/ Processing	Peeling	Labourer	Others	Total
49	Mekala Somaiah Palem	0	0	0	0	0	0	0
TALUK : ONGOLE								
50	Chinthayegari Palem	0	0	0	0	0	0	0
51	Gundaya Palem	8	0	0	0	2	1	11
TALUK : TANGUTURU								
52	Kasu Palem	0	0	0	0	16	0	16
53	Thalla Palem	0	5	0	0	6	0	11
TALUK : ULAVAPADU								
54	Alagaya Palem	0	10	0	0	0	0	10
55	Ankamma Palem	0	3	0	0	0	0	3
56	Bangaru Palem	0	0	0	0	0	0	0
57	Batti Palem	0	2	0	0	4	0	6
58	Chakicherla Palli Palem	0	0	0	0	0	0	0
59	Chakicherla Peda Pattapu Palem	0	0	0	0	0	0	0
60	Chakicherlachinnapattapu Palem	0	0	0	0	0	0	0
61	Jalamma Palem	0	0	0	0	0	0	0
62	Karedu Chinna Palli Palem	0	4	1	0	0	5	10
63	Karedu Kotha Palem	0	0	0	0	0	0	0

TABLE 22. Contd.

SI No.	Name of the Village	Marketing of fish	Making/ Repairing Net	Curing/ Processing	Peeling	Labourer	Others	Total
64	Kareduchaitanya Nagar	1	0	0	0	0	1	2
65	Ramayapatnam Palle Palem	0	0	1	0	0	1	2
66	Srirama Puram	0	0	0	0	0	0	0
67	Tenkayachetla Palem	0	16	0	0	4	0	20
TALUK : VETA PALEM								
68	Katar Palem	5	0	1	0	246	2	254
69	Potti Subbaiah Palem	5	59	0	6	71	8	149
70	Ramachandra Puram	1	0	0	0	2	0	3
71	Ramapuram	2	0	0	1	27	0	30
72	Tenkayachetla Palem	0	0	0	0	0	0	0
73	Venkata Subbaiah Palem	0	0	0	0	1	0	1
74	Vutukuri Subbaiah Palem	0	0	0	0	27	0	27
PRAKASAM TOTAL		864	204	64	21	1,735	117	3,005
DISTRICT : NELLORE								
TALUK : ALLUR								
1	Iskapalli Patta Palem	1	28	0	0	0	1	30
TALUK : BOGOLU								
2	Alchala Bangaru Palem	0	197	0	0	0	0	197

TABLE 22. Contd.

SI No.	Name of the Village	Marketing of fish	Making/ Repairing Net	Curing/ Processing	Peeling	Labourer	Others	Total
3	Kothabangaru Palem	0	178	0	0	0	2	180
4	Kothakadapalem	0	74	0	0	0	1	75
5	Patha Bangaru Palem	0	168	0	0	0	0	168
6	Patha Kadapalem	0	98	0	0	0	0	98
7	Patha Palem	58	177	72	2	10	24	343
8	Thatechetla Palem	0	354	15	0	0	5	374
9	Thenkaichetla Palem	0	82	0	0	0	0	82
TALUK : INDIKURPET								
10	Ankaiah Dibba Palli Palem	0	42	0	0	1	0	43
11	Ganga Patnam Palli Palem	6	3	3	1	29	24	66
12	Kollimittu	0	84	1	0	8	3	96
13	Krishnapuram	0	255	0	0	0	0	255
14	Mypadu (West)	10	258	12	1	81	32	394
15	Mypadu(East)	1	68	9	3	120	3	204
TALUK : KAVALI								
16	Chennaiah Palem Palli Palem	2	50	0	0	0	0	52
17	Chennaya Palem Pedda Patta Palem	0	373	0	0	0	0	373
18	Chinna Ramudu Patta Palem	0	177	0	0	3	1	181

TABLE 22. Contd.

SI No.	Name of the Village	Marketing of fish	Making/ Repairing Net	Curing/ Processing	Peeling	Labourer	Others	Total
19	Chinnanettupalem	0	25	0	0	0	0	25
20	Chinnaya Palem Chinna Patta Palem	0	158	0	0	0	0	158
21	Indira Nagar	0	26	0	0	14	1	41
22	Kotha Nandhima Puram (Puthoor)	0	35	0	0	0	0	35
23	Kotha Satram	1	390	34	0	1	21	447
24	Nandhima Puram	0	67	0	0	0	0	67
25	Pedda Ramudu Palem	0	279	0	0	0	0	279
26	Ramachandra Puram	0	86	0	0	8	1	95
27	Shelter Sritama Puram	0	54	0	0	1	0	55
28	Sri Ramapuram	0	63	0	0	0	2	65
29	Sriramapurampallipalem	0	119	0	0	17	0	136
30	Thummala Penta Palli Palem	0	25	0	0	0	0	25
31	Thummulapenta (Patha) Patta Palem	12	231	0	0	0	1	244
32	Venkatesapuram	0	219	0	0	0	0	219
33	Votturpalli Palem	0	291	3	0	0	2	296
TALUK : KOTA								
34	Pamanji Palem	0	77	0	0	0	0	77

TABLE 22. Contd.

SI No.	Name of the Village	Marketing of fish	Making/ Repairing Net	Curing/ Processing	Peeling	Labourer	Others	Total
TALUK : KOVUR								
35	Kuru Patta Palem	0	158	0	0	0	0	158
36	Ramatheertham	8	64	0	0	7	0	79
37	Srigowri Puram	8	83	0	1	9	8	109
38	Uthukur Padda Palem	0	181	0	0	3	52	236
39	Uthukur Palli Palem	0	180	0	0	0	2	182
TALUK : MUTHUKUR								
40	Adavula Palem	0	8	0	0	8	0	16
41	Krishna Patnam (Patta Palem) Arakkattupalem	33	74	44	1	21	0	173
42	Krishna Patnam (Ramnagar) Arakkattupalem	39	79	50	0	2	0	170
43	Krishna Patnam Navas (Ramalinga Puram)	0	0	0	0	0	0	0
44	Nelattur Palem	144	207	188	0	45	1	585
45	Venu Gopala Puram	0	34	0	0	0	0	34
TALUK : SILAKUR								
46	Gummala Dibba (East)	0	66	0	0	0	0	66
47	Gummala Dibba(West)	0	104	0	0	0	0	104
48	Midderevu	0	31	0	0	11	1	43
49	Thega Palem	3	6	0	0	0	0	9

TABLE 22. Contd.

Sl No.	Name of the Village	Marketing of fish	Making/ Repairing Net	Curing/ Processing	Peeling	Labourer	Others	Total
TALUK : T.P.GUDUR								
50	Eduuru Patha Palem	14	22	19	1	2	1	59
51	Kodur Nadim Patta Palem	0	34	0	0	0	0	34
52	Kodur Venkanna Palem	0	9	0	0	0	21	30
53	Kodur Patta Palem	84	145	118	1	59	3	410
54	Korutur Patta Palem	9	11	9	3	0	3	35
55	Kooha Koduru	0	55	0	0	0	1	56
56	Muthyal Thoppu	0	72	0	0	0	2	74
57	Venkanna Palem	11	78	0	0	0	0	89
TALUK : VACADU								
58	Aenjala Puram	0	43	0	0	0	0	43
59	Kondur Kooha Palem	0	39	0	0	1	0	40
60	Konduru Palem	0	41	0	0	0	0	41
61	Manja Kuppam	0	59	0	0	0	0	59
62	Nawapet	0	25	0	0	0	0	25
63	Pulinjeri Kuppam	3	9	0	0	0	0	12
64	Pulinjeri Palem	3	14	0	0	0	0	17
65	Rayadoruvu	0	4	0	0	0	0	4

TABLE 22. Contd.

SI No.	Name of the Village	Marketing of fish	Making/ Repairing Net	Curing/ Processing	Peeling	Labourer	Others	Total
66	Srinivasa Puram	4	20	0	0	0	0	24
67	Thella Gunta Palem	0	7	0	0	0	0	7
68	Thupli Palem	0	128	0	0	0	1	129
69	Vada Palayam	0	46	0	0	0	0	46
TALUK : VIDAVALUR								
70	Buskadu Palem	0	23	0	0	0	0	23
71	Chandrasekhara Puram	0	13	0	0	0	0	13
72	Ponna Pudi Chinna Patta Palem	3	178	0	0	0	23	204
73	Ponna Pudi Laxmipuram	40	120	0	0	6	62	228
74	Ponna Pudi Patta Palem	8	60	0	0	6	19	93
75	Ponna Pudi Venkata Narayana Puram	7	103	0	0	1	0	111
76	Ramachandra Puram	3	98	0	0	4	9	114
NELLORE TOTAL		515	7,542	577	14	478	333	9,459
GRAND TOTAL		7,177	22,995	3,795	417	23,903	3,690	61,977

TABLE 23. FISHING ALLIED OCCUPATION - WOMEN

Sl No.	Name of the Village	Marketing of fish	Making/ Repairing Net	Curing/ Processing	Peeling	Labourer	Others	Total
DISTRICT : SRIKAKULAM								
TALUK : ETCHERLA								
1	Badivanipeta	0	0	57	0	0	1	58
2	Budagotla Palem	100	0	82	0	78	1	261
3	D. Matyalesam	12	0	0	0	1	0	13
4	Ginnivanipeta	3	0	4	0	0	0	7
5	Jalari Koyyam	0	0	4	0	0	0	4
6	Kotta Mathyalesam	10	0	0	0	0	0	10
7	Kottadibbala Palem	11	0	0	0	0	0	11
8	Musavanipeta	9	0	11	0	0	0	20
9	Patha Dibbala Palem	9	0	10	0	4	0	23
10	Rallapeta	1	0	0	0	0	0	1
11	Shivajidibba Palem	1	0	0	0	0	0	1
TALUK : GARA								
12	Balarampuram	4	0	0	0	0	306	310
13	Bandravani Peta	0	4	13	0	5	163	185
14	K.Matchilesam	24	3	27	0	31	18	103
15	Komaravaripeta	35	2	49	1	28	9	124

TABLE 23. Contd.

SI No.	Name of the Village	Marketing of fish	Making/ Repairing Net	Curing/ Processing	Peeling	Labourer	Others	Total
16	Mogadarupadu	3	0	0	0	0	0	3
17	Perlavanipeta	13	0	18	0	62	53	146
18	S.Mathsyalesam	0	0	1	0	20	34	55
TALUK : HARIPURAM								
19	Bhethalapuram	70	0	89	0	59	0	218
20	Meela Ganguvada	58	0	91	0	56	0	205
21	Sigalaputtiga	27	0	29	0	25	0	81
TALUK : ICHAPURAM								
22	Battivaniipalem	0	3	35	1	2	1	42
23	Chinna Karrivaniipalem	20	0	38	0	19	3	80
24	Donkuru	108	20	190	0	166	1	485
25	Eddivaniipalem	25	0	455	0	116	5	601
26	Kapaskudi	36	1	8	0	441	18	504
27	Kothapalem	22	0	41	0	21	1	85
28	Kothakalingapatnam	0	0	147	0	41	1	189
29	Onturu	0	0	21	0	20	0	41
30	Peddakarrivaniipalem	52	0	94	0	128	0	274
31	Pukkellapalem	0	0	17	0	13	3	33

TABLE 23. Contd.

Sl No.	Name of the Village	Marketing of fish	Making/ Repairing Net	Curing/ Processing	Peeling	Labourer	Others	Total
TALUK : MANDASA								
32	Gaduru	20	0	29	0	62	2	113
33	Gunupalli	120	2	213	8	117	6	466
34	Metturu	63	0	119	0	115	0	297
35	Toturu	2	0	9	0	10	4	25
36	Vonkurulu	96	0	143	0	104	3	346
TALUK : POLAKI								
37	Chinna Koviripeta	0	0	0	0	5	11	16
38	Gullavanipeta	19	1	0	0	0	3	23
39	Guppidiipeta	342	10	150	1	121	23	647
40	Jogampeta	1	0	0	0	0	9	10
41	Kambalavanipeta	0	0	0	0	25	30	55
42	Kotharevu	18	0	0	0	65	166	249
43	Rajarampuram	107	0	40	3	8	48	206
44	Revu Ampalam	19	0	4	0	47	13	83
TALUK : RANASTHALAM								
45	Allivalasa	146	1	141	2	110	52	452
46	Chikatipeta	16	3	38	2	6	12	77

TABLE 23. Contd.

Sl No.	Name of the Village	Marketing of fish	Making/ Repairing Net	Curing/ Processing	Peeling	Labourer	Others	Total
47	Chinna Kavvada	141	1	200	2	45	0	389
48	Dhoniapeta	49	10	49	0	9	10	127
49	Gurayyapeta	46	0	66	0	16	21	149
50	Jagannadhapuram	40	0	39	4	30	6	119
51	Jeeru Palem	71	1	84	1	68	7	232
52	Komaravanipeta	19	6	22	0	18	0	65
53	Kottamukkam	19	0	26	0	21	0	66
54	Pedda Kavvada	141	3	154	0	5	0	303
55	Potayyapeta	45	0	48	0	8	20	121
TALUK : SANTHABOMMALI								
56	Bodduvanipeta	2	0	2	0	0	0	4
57	Cheruva Gattuvanipeta	17	0	3	0	9	0	29
58	Chinna Maruvada	6	0	31	0	4	0	41
59	Chokkarivanipeta	0	0	23	0	11	0	34
60	D. Maruvada	4	0	45	0	18	0	67
61	Depallivanipet	30	0	0	0	0	1	31
62	Gaddlapadu	123	0	81	0	0	0	204
63	Goluguvanipeta	23	0	5	0	0	0	28

TABLE 23. Contd.

Sl No.	Name of the Village	Marketing of fish	Making/ Repairing Net	Curing/ Processing	Peeling	Labourer	Others	Total
64	Gorjangivanipet	0	0	0	0	0	0	0
65	Guddi Medhapeta	9	0	20	0	0	0	29
66	Jaganadhapuram	124	1	126	0	128	0	379
67	Karipeta	3	4	2	0	2	0	11
68	Kumundavanipet	31	0	0	0	11	0	42
69	M. Sunnapalli	50	4	34	1	108	17	214
70	M.Kotturu	2	0	1	0	19	0	22
71	Maruvada	11	0	59	0	17	0	87
72	Patha Meghavaram	4	1	29	0	71	0	105
73	Pedda Koviripeta	0	0	0	0	6	55	61
74	Pittavanipeta	30	0	17	0	0	0	47
75	Suradavanipeta	4	2	63	0	17	2	88
TALUK : SOMPETA								
76	Baruva-Kotturu	67	0	105	1	34	0	207
77	Baruva-Vadapalem	8	0	10	1	0	0	19
78	Battigalluru	55	3	69	0	3	2	132
79	Donkaluru	11	0	13	0	2	0	26
80	Ekuvuru	59	0	73	0	12	5	149

TABLE 23. Contd.

Sl No.	Name of the Village	Marketing of fish	Making/Repairing Net	Curing/Processing	Peeling	Labourer	Others	Total
81	Gollagandi	55	0	45	0	32	0	132
82	Iskalapalem	140	1	3	0	15	26	185
83	Nadumuru	11	0	17	0	13	2	43
84	Ramayyapatnam	54	0	99	0	95	0	248
TALUK : SRIKAKULAM								
85	Chinna Ganagallapeta	0	0	0	0	1	4	5
86	Kajeepeta	4	0	0	0	11	0	15
87	Koviripeta	0	0	8	3	16	62	89
88	Kumduvanipeta	2	0	0	0	0	350	352
89	Narasiyyapeta	9	0	8	0	16	9	42
90	Pedda Gangallapeta	37	0	35	1	19	3	95
91	Pukkallapeta	24	0	23	0	49	10	106
TALUK : TEKKALI								
92	Bhavanapadu	52	15	150	8	202	3	430
93	D.Altada	177	1	13	0	192	1	384
94	Geedavooru	13	0	37	0	15	0	65
95	Jhatavooru	16	0	34	0	13	0	63
96	Kambala Rayudupeta	172	6	134	0	114	1	427

TABLE 23. Contd.

Sl No.	Name of the Village	Marketing of fish	Making/ Repairing Net	Curing/ Processing	Peeling	Labourer	Others	Total
97	Yerramukkam	37	0	97	0	96	2	232
TALUK : VAJRAPUKOTTURU								
98	Akkupalli	126	19	191	27	97	19	479
99	Baipalli	67	0	46	0	10	0	123
100	Chinna Kotturu	13	0	2	0	5	0	20
101	Dokulapadu	85	0	195	0	117	0	397
102	Hukumpeta	115	1	247	1	107	11	482
103	Kidisingi	11	0	0	0	12	0	23
104	Kothapeta	43	0	366	2	225	5	641
105	Manchinellipeta	144	0	341	2	176	0	663
106	Nuvvula Revu	457	3	5	0	15	5	485
107	Vajrapu Kotturu	10	0	0	0	90	4	104
SRIKAKULAM TOTAL		4,740	132	6,012	72	4,576	1,663	17,195
DISTRICT : VIJAYANAGARAM								
TALUK : BHOGAPURAM								
1	Chepalakancheru	50	3	50	5	26	3	137
2	Chinna Kondarajupalem	23	0	34	8	13	6	84
3	Chodipallipeta	26	0	28	0	17	0	71

TABLE 23. Contd.

Sl No.	Name of the Village	Marketing of fish	Making/ Repairing Net	Curing/ Processing	Peeling	Labourer	Others	Total
4	Mukkam	124	4	200	0	14	19	361
5	Peddakondarajupalem	65	1	120	0	23	8	217
6	Yerramusalayyapalem	34	6	17	4	19	4	84
TALUK : POOSAPATI REGA								
7	Barripeta	141	0	197	0	0	0	338
8	Barripeta(Chinthapalli)	10	0	0	0	0	15	25
9	Boddugurrayyapeta	48	0	28	0	2	1	79
10	Bodduvenkatesampeta	30	0	14	0	15	21	80
11	Chinthapalli	10	0	0	0	0	0	10
12	Konada	101	5	59	27	118	57	367
13	Kothuru	99	0	146	1	1	0	247
14	Kothuru(Chinthapalli)	31	0	13	0	0	0	44
15	Madduru	120	11	215	0	0	0	346
16	Neeliggadapeta (Chinthapalli)	0	0	0	0	0	0	0
17	Pedduru	0	0	0	0	0	2	2
18	Puliggadapalem	4	0	0	0	83	0	87
19	Thammayyapalem	6	0	5	0	25	11	47

TABLE 23. Contd.

Sl No.	Name of the Village	Marketing of fish	Making/ Repairing Net	Curing/ Processing	Peeling	Labourer	Others	Total
20	Tippalavalasa	311	18	349	145	174	87	1,084
VIJAYANAGARAM TOTAL		1,233	48	1,475	190	530	234	3,710
DISTRICT : VISAKHAPATNAM								
TALUK : BHEEMILI								
1	Chepala Dibbadialem	68	0	68	0	0	0	136
2	Chepala Thimmapuram	100	0	105	0	0	0	205
3	China Mangamari Peta	47	0	4	0	48	0	99
4	Chinna Uppada	72	0	57	13	0	0	142
5	Chippidi Palem	9	0	6	0	0	0	15
6	Chokkavani Palem	92	0	88	0	3	0	183
7	Gangodipalem	16	0	0	0	14	1	31
8	Goepeta	16	0	0	0	17	1	34
9	Kapula Bibbadipalem	47	0	25	0	24	0	96
10	Kothuru	66	0	53	0	0	0	119
11	Peda Uppada	131	0	121	1	8	4	265
12	Pedda Mangamaripeta	182	0	4	0	165	7	358
13	Pukkallapalem	86	0	86	0	0	0	172

TABLE 23. Contd.

Sl No.	Name of the Village	Marketing of fish	Making/ Repairing Net	Curing/ Processing	Peeling	Labourer	Others	Total
TALUK : BHEEMUNIPATNAM								
14	Annaram	30	0	28	0	107	0	165
15	Bhimilipatnam	457	19	259	43	275	52	1,105
16	Chinna Nagamayyapalem	177	0	134	10	88	3	412
17	Pedda Nagamayyapalem	252	0	206	4	53	1	516
18	Yerrayyapalem	220	5	168	3	88	0	484
TALUK : NAKKAPALLI								
19	Amalapuram	55	0	2	0	4	3	64
20	Bangarammapeta	95	12	35	1	83	0	226
21	Boyipadu	93	22	96	0	0	13	224
22	China Teenarla	225	5	156	16	136	6	544
23	Dondavaka	87	0	66	1	27	30	211
24	Donivani Lakshampuram	31	0	51	0	0	0	82
25	Pedda Terroria	165	0	119	2	120	94	500
26	Rajayyapeta	129	57	184	10	163	45	588
TALUK : PARAVADA								
27	Dibbapalem(Muthyalemmapalem)	222	2	124	13	128	5	494
28	Jalaripeta(Cheepurapalli)	67	0	0	0	10	0	77

TABLE 23. Contd.

Sl No.	Name of the Village	Marketing of fish	Making/ Repairing Net	Curing/ Processing	Peeling	Labourer	Others	Total
29	Muthyalammapalem	190	16	158	11	144	10	529
30	Thanthadi(Vada Palem)	13	0	9	0	35	5	62
31	Thikkavani Palem	199	12	113	8	91	0	423
TALUK : PAYAKA RAO PETA								
32	Gajapathinagaram	29	0	30	0	40	2	101
33	Korlayyapeta	61	0	37	3	126	12	239
34	Palmanpeta	57	2	83	3	101	30	276
35	Pentakota	11	0	20	58	350	13	452
36	Rajanagaram	33	10	79	11	147	3	283
37	Rajavaram	30	0	17	4	35	0	86
38	Ratnamayyapeta(Pedduru)	25	0	16	0	11	10	62
39	Venkatanagaram	226	0	176	0	15	31	448
TALUK : PEDGANTYADA								
40	Appikonda	372	0	365	0	8	0	745
41	Dibba Palem	366	11	220	11	96	4	708
TALUK : RAMBILLI								
42	Gajareddipalem	6	0	0	2	142	7	157
43	Lovapalem	63	0	5	0	215	0	283

TABLE 23. Contd.

Sl No.	Name of the Village	Marketing of fish	Making/ Repairing Net	Curing/ Processing	Peeling	Labourer	Others	Total
44	Vada Narasapuram	296	10	10	0	501	0	817
TALUK : S. RAYAVARAM								
45	Bangarammapalem	151	53	149	0	0	8	361
46	Devallapalem	15	0	19	0	73	0	107
47	Kotha Revupolavaram	39	0	0	0	4	0	43
48	Revu Vathada	16	0	38	0	0	0	54
49	Revupolavaram	23	0	0	0	4	1	28
TALUK : VISAKHAPATNAM								
50	Chinna Rushikonda(Vadapalem)	44	0	0	0	0	0	44
51	Gangavaram	459	26	402	91	62	109	1,149
52	Jalari Yendada	14	14	8	0	0	0	36
53	Jalari Yendada (Lawsonsbay)	66	1	65	0	12	4	148
54	Jalarijeta (Ward - 20)	118	34	2	1	104	34	293
55	Jodigullapalem	41	0	13	0	0	10	64
56	Moolapalem-1	242	6	77	8	16	0	349
57	Moolapalem-11	242	7	79	0	14	1	343
58	Peddajalarijeta(Lawsonsbay)	496	5	303	84	147	24	1,059
59	Rushikonda	1	0	0	0	0	0	1

TABLE 23. Contd.

Sl No.	Name of the Village	Marketing of fish	Making/ Repairing Net	Curing/ Processing	Peeling	Labourer	Others	Total
60	Vasapallivanipalem	105	0	83	0	8	3	199
61	Vasapallivanipalem(Lawsonsbay)	98	0	81	0	62	0	241
62	Ward-1(Visakhapatnam)	138	16	47	13	83	30	327
63	Ward-11(Visakhapatnam)	333	1	218	2	30	28	612
64	Ward12(Visakhapatnam)	123	47	79	0	33	1	283
65	Ward14(Visakhapatnam)	59	0	2	0	40	1	102
66	Ward-2 (Visakhapatnam)	65	0	37	2	62	17	183
67	Ward-36 Visakhapatnam	164	0	137	7	0	1	309
68	Ward-37 Visakhapatnam	136	0	112	0	15	1	264
69	Ward-4(Visakhapatnam)	79	1	2	0	41	11	134
70	Ward-40(Visakhapatnam)	60	0	48	0	6	0	114
71	Ward-7 (Visakhapatnam)	96	0	28	1	15	47	187
72	Ward-8(Visakhapatnam)	132	0	42	2	120	11	307
TALUK : YELAMANCHILI								
73	Jalaripalem	28	0	0	0	11	0	39
74	Kadapalem	60	0	0	0	51	2	113
75	Kondapalem	162	0	1	5	111	1	280
76	Kothapatnam	183	0	54	0	11	13	261

TABLE 23. Contd.

Sl No.	Name of the Village	Marketing of fish	Making/ Repairing Net	Curing/ Processing	Peeling	Labourer	Others	Total
77	Poodimadaka	5	1	5	0	0	0	11
78	Vada Rambilli	56	0	0	0	141	3	200
79	Venkayya Palem	39	1	9	2	148	5	204
VISAKHAPATNAM TOTAL		9,302	396	5,723	446	5,042	758	21,667
DISTRICT : EAST GODAVARI								
TALUK : ALLAVARAM								
1	Rameswaram	13	16	16	0	0	0	45
2	Vodala Revu	0	5	7	0	0	0	12
TALUK : I.POLAVARAM								
3	Bhyravapalem	1	0	46	0	16	10	73
4	Bhyravapalem(Thirthalamondi)	3	0	118	0	0	6	127
TALUK : KAKINADA								
5	Annamma Tank	4	0	0	0	0	0	4
6	Dummulapeta	279	1	94	0	131	0	505
7	Fishing Harbour	16	1	27	10	153	5	212
8	Goleelapeta	1	0	36	13	0	1	51
9	Kondelupeta	12	0	0	0	0	0	12
10	Kotha Kakinada	39	0	0	0	0	0	39

TABLE 23. Contd.

Sl No.	Name of the Village	Marketing of fish	Making/ Repairing Net	Curing/ Processing	Peeling	Labourer	Others	Total
11	Light House Peta	2	0	5	0	0	2	9
12	Mahalaxmi Nagar	16	2	11	1	0	20	50
13	Minarpeta	21	0	2	0	0	0	23
14	Mutha Nagar	4	0	9	0	1	4	18
15	Nemam	0	0	0	0	0	23	23
16	Parlopet Kakinada	0	0	115	2	0	0	117
17	Pedda Vakalapudi	8	0	0	0	0	4	12
18	Polavaram	0	0	0	0	0	29	29
19	Puthrayyapakalu	3	0	3	0	0	0	6
20	Suryarao Peta	82	0	9	0	6	6	103
21	Yetimoga	87	0	53	94	3	77	314
TALUK : KATRENİKONA								
22	Mogasani Tippa	3	0	22	0	1	2	28
23	Neela Revu	3	0	2	0	0	0	5
24	Valasala	1	0	5	0	1	0	7
TALUK : KOTHAPALLI								
25	Jaggarajupeta	113	0	71	0	99	96	379
26	Kothapatnam	35	7	1	0	0	0	43

TABLE 23. Contd.

Sl No.	Name of the Village	Marketing of fish	Making/ Repairing Net	Curing/ Processing	Peeling	Labourer	Others	Total
27	Kuppirivanipeta	21	1	71	3	58	47	201
28	Rangoonpeta	32	1	1	0	30	49	113
29	Subbampeta	40	2	2	0	0	1	45
TALUK : MALIKIPURAM								
30	Karavaka	3	0	1	0	9	0	13
31	Thurpu Palem Beach	0	0	0	0	1	0	1
TALUK : SAKHINRTIPALLI								
32	Antarvedi Palli Palem	336	26	313	2	0	6	683
TALUK : THONDANGI								
33	Danavayipeta	9	0	0	0	11	1	21
34	Hukampeta	2	2	31	0	0	0	35
35	Kotha Chodipillipeta	19	0	69	0	8	0	96
36	Musalayyapeta	5	0	3	0	0	1	9
37	Yellayyapeta	57	0	0	20	2	1	80
TALUK : TUNI								
38	Addaripeta	15	0	13	2	21	0	51
39	Annayyapeta	2	0	2	0	4	6	14
40	Kothapeta	18	2	9	2	165	0	196

TABLE 23. Contd.

Sl No.	Name of the Village	Marketing of fish	Making/ Repairing Net	Curing/ Processing	Peeling	Labourer	Others	Total
41	Narasipeta	36	0	10	1	51	0	98
42	Panpadipeta	7	0	7	0	27	0	41
43	Perumallapuram	11	0	7	1	49	3	71
44	Yarrayyapet	77	10	69	4	7	3	170
TALUK : U. KOTHAPALLI								
45	Ameenabad	96	1	0	2	0	2	101
46	Konapapapeta	2	0	21	0	0	1	24
47	Konapapapeta(Antarvedipeta)	3	0	45	0	28	3	79
48	Kreestu Nagar	17	0	0	0	3	7	27
49	Mayapatnam	40	0	1	0	6	9	56
50	Mulapeta	48	0	4	0	0	61	113
51	Ramisetipeta	87	0	36	2	1	0	126
52	Soovadiipeta	11	0	4	0	0	4	19
TALUK : UPPALA GUPTAM								
53	Vasala Tippa	29	0	0	0	0	0	29
EAST GODAVARI TOTAL		1,769	77	1,371	159	892	490	4,758

TABLE 23. Contd.

Sl No.	Name of the Village	Marketing of fish	Making/Repairing Net	Curing/Processing	Peeling	Labourer	Others	Total
DISTRICT : WEST GODAVARI								
TALUK : MOGALTUR								
1	Kothadindula Palli Palem	54	1	63	1	1	0	120
2	Metturevu	50	0	88	0	0	0	138
3	Mollaparru Palem	82	17	106	0	0	1	206
TALUK : NARASAPURAM								
4	Biyyu Tippa	0	25	237	0	0	0	262
5	Chinamyna Vani Lanka	9	7	70	0	49	7	142
6	Pedamy Navani Lanka	100	0	98	0	6	0	204
7	Sardukodapa	78	0	21	0	59	5	163
8	Vemuladeevi	68	0	422	24	0	0	514
WEST GODAVARI TOTAL		441	50	1,105	25	115	13	1,749
DISTRICT : KRISHNA								
TALUK : KODURU								
1	Basavanna Palem	26	0	21	2	27	0	76
2	Hamsaladivi	20	0	58	0	41	1	120
3	Palakayatippa	43	1	113	2	44	0	203
4	Ullipalem	2	0	0	0	0	31	33

TABLE 23. Contd.

Sl No.	Name of the Village	Marketing of fish	Making/ Repairing Net	Curing/ Processing	Peeling	Labourer	Others	Total
TALUK : KRUTHIVENNU								
5	Chinagolla Palem	36	1	213	7	288	12	557
6	Interu	137	0	53	5	2	6	203
7	Kruthi Vennu Palli Palem	162	9	0	3	14	0	188
8	Mylavani Lanka	35	1	264	5	351	9	665
9	Padatadika	17	0	0	0	16	0	33
10	Palli Palem (Lakshmpuram)	162	0	129	14	808	10	1,123
11	Parvathi Puram	28	0	5	0	0	3	36
12	Peetalava	29	0	0	0	4	1	34
13	Podu	2	0	554	1	552	1	1,110
14	Uriagonditippa	438	26	605	28	639	1	1,737
15	Valanka	80	0	0	1	0	0	81
16	Yetipogaru Palli Palem	28	0	271	0	148	11	458
TALUK : MACHILIPATNAM								
17	Baba Nagar	5	0	0	0	0	0	5
18	Bhandarkota	177	0	50	2	14	6	249
19	Campbelpet	275	1	86	2	5	7	376
20	Chinna Karagrabaram Palli Palem	97	0	23	0	1	0	121

TABLE 23. Contd.

SI No.	Name of the Village	Marketing of fish	Making/ Repairing Net	Curing/ Processing	Peeling	Labourer	Others	Total
21	Garaladibha	148	0	6	0	3	4	161
22	Gilakaladindi	85	11	61	288	127	0	572
23	Giri Puram	48	0	41	10	28	3	130
24	K.P.T.Palem	161	23	0	0	4	0	188
25	Kanuru	187	2	94	0	125	4	412
26	Malakayalanka	56	0	0	0	0	0	56
27	Manginapudi	123	0	23	13	4	2	165
28	Pallithala Palem	235	1	62	0	17	14	329
29	Peda Patnam	136	0	146	0	93	23	398
30	Pedda Karagraharam	3	0	2	0	0	0	5
31	Polatitippa	567	1	56	1	30	14	669
32	Satrava Palem	63	0	29	1	4	1	98
33	Ullingapalem	500	0	4	0	29	23	556
34	Venkatadurgamba Puram	247	1	8	0	10	2	268
TALUK : NAGAYALANKA								
35	Edurumondi	0	6	78	0	553	2	639
36	Elachattadibba	5	0	102	63	160	15	345
37	Etimoga	0	0	0	0	0	10	10

TABLE 23. Contd.

Sl No.	Name of the Village	Marketing of fish	Making/ Repairing Net	Curing/ Processing	Peeling	Labourer	Others	Total
38	Gullala Moda	1	0	0	0	0	20	21
39	Jinka Palem	0	0	0	0	0	6	6
40	Nachugunta	26	6	156	104	88	14	394
41	Nali	0	0	0	0	388	0	388
42	Pathauppakali	79	0	62	27	102	0	270
43	Sangameswaram	327	12	77	28	34	1	479
44	Sankarapuram	79	0	18	0	0	0	97
45	Sorlagondi	3	0	12	0	570	0	585
46	Yessupuram	0	0	0	0	142	0	142
TALUK : SATRAVAPALEM								
47	Satrapapalem	155	1	18	0	110	0	284
KRISHNA TOTAL		5,033	103	3,500	607	5,575	257	15,075
DISTRICT : GUNTUR								
TALUK : BAPATLA								
1	Adarasyanagar	23	0	1	13	68	1	106
2	Adavi Palle Palem	14	0	127	2	119	32	294
3	Danaiahpetta	12	1	246	8	200	0	467
4	Kotha Vadapevu	0	0	0	0	71	0	71

TABLE 23. Contd.

Sl No.	Name of the Village	Marketing of fish	Making/ Repairing Net	Curing/ Processing	Peeling	Labourer	Others	Total
5	Muthaya Palem Palli Palem	15	0	8	0	75	20	118
6	Panduranga Puram Patta Palem	66	1	7	0	48	1	123
7	Ramanagar	45	2	4	0	182	3	236
8	Surya Lanka	18	0	13	4	0	1	36
TALUK : KARLA PALEM								
9	Thummala Palli Palem	7	0	4	0	2	6	19
TALUK : NIZAMPATNAM								
10	Adavala	0	0	0	0	3	0	3
11	Adavuladeevi Palli Palem	12	1	1	0	38	1	53
12	Chandra Mouli Nagar	1	0	0	0	3	0	4
13	Chintarevu	29	0	0	0	29	0	58
14	Gokarnamatom	40	2	6	44	111	22	225
15	Julu	14	0	3	0	93	17	127
16	Kotha Palem	13	0	0	0	81	2	96
17	Kothuru1	1	0	4	0	192	3	200
18	Mollagunta Chandramoli Puram	1	0	0	0	16	6	23
19	Mollagunta Yanadi-I	0	0	0	0	19	0	19
20	Mondredi Palem-1	4	2	34	8	30	0	78

TABLE 24. Contd.

SI No.	Name of the Village	Occupational Status					No. of members in	
		Fishing		Allied Activities		Other than fishing	Fisheries co-operatives	Other co-operatives
		Men	Women	Men	Women			
DISTRICT : GUNTUR								
TALUK : BAPATLA								
1	Adarasyanagar	216	9	106	115	0	3	134
2	Adavi Palle Palem	500	238	294	532	333	145	1
3	Danaiahpeta	764	379	467	846	0	191	0
4	Kotha Vadapevu	109	54	71	125	0	0	52
5	Muthaya Palem Palli Palem	136	25	118	143	1	4	86
6	Panduranga Puram Patta Palem	107	18	123	141	0	0	92
7	Ramanagar	231	92	236	328	0	12	127
8	Surya Lanka	55	10	36	46	0	0	32
TALUK : KARLA PALEM								
9	Thummala Palli Palem	16	9	19	28	0	0	9
TALUK : NIZAMPATNAM								
10	Adavala	41	2	3	5	0	18	0
11	Adavuladeevi Palli Palem	132	16	53	69	1	107	0
12	Chandra Mouli Nagar	28	6	4	10	6	20	0
13	Chintarevu	123	4	58	62	0	31	0

TABLE 23. Contd.

Sl No.	Name of the Village	Marketing of fish	Making/ Repairing Net	Curing/ Processing	Peeling	Labourer	Others	Total
DISTRICT : PRAKASAM								
TALUK : CHINNAGANJAM								
1	Bapaliah Nagar	10	0	0	0	80	0	90
2	Chinnaganjampedda Palli Palem	1	0	0	0	25	0	26
3	Jeedichetta Palli Palem	0	0	0	0	173	0	173
4	Katamvari Palem	0	0	0	0	71	0	71
5	Kodurivari Palem	0	0	0	0	168	0	168
6	Kunkuduchetta Palem	0	0	0	8	22	0	30
7	Nirikshagine	0	0	0	0	33	0	33
8	Padamat Palli Palem	2	0	0	0	26	0	28
9	Pedda Palli Palem	31	0	0	0	201	0	232
10	Ramachandra Nagar	21	1	0	0	110	3	135
11	Rudramambapuram	0	0	0	0	74	0	74
12	Seetharapuram	0	0	0	0	42	0	42
13	Thurpu Palli Palem	20	0	0	0	102	3	125
14	Yetimuga Patta Palem	0	0	0	0	27	0	27
TALUK : CHIRALA								
15	Pedda Ganjam Palli Palem	47	0	0	0	340	4	391

TABLE 23. Contd.

Sl No.	Name of the Village	Marketing of fish	Making/ Repairing Net	Curing/ Processing	Peeling	Labourer	Others	Total
16	Vijayalakshampuram	51	0	0	0	55	2	108
17	Vodarevu	305	5	63	45	689	62	1,169
TALUK : KANDUKURU								
18	Avulavari Palem	4	0	17	0	39	0	60
19	Bavikada Palem	0	0	0	0	105	0	105
20	Besin Palli Palem	1	0	1	0	291	0	293
21	Chellimma Gari Palem	6	0	0	0	207	1	214
22	Devalam Palli Palem	1	0	0	0	282	1	284
23	Karala Palem	0	0	80	0	115	0	195
24	Karedu Pedda Palli Palem	0	0	0	0	16	0	16
25	Kranthi Nagar	9	0	0	0	110	0	119
26	Mondivari Palem	0	0	29	0	38	0	67
27	Pakala Palli Palem	94	12	0	1	748	0	855
28	Pothaiah Gari Palem	31	0	0	0	177	0	208
29	Santhi (Kranthi) Nagar	1	0	0	0	36	0	37
TALUK : KOTHAPATNAM								
30	Chenchupapai Palem	0	0	0	0	61	0	61
31	Chinna Pattapu Palem	0	0	0	0	27	0	27

TABLE 23. Contd.

Sl No.	Name of the Village	Marketing of fish	Making/ Repairing Net	Curing/ Processing	Peeling	Labourer	Others	Total
32	Ebbamdi Puram	29	9	12	0	0	0	50
33	Gondamala Chinna Palli Palem	2	0	12	0	127	0	141
34	Gundamala Pedda Palli Palem	0	0	11	0	290	4	305
35	Kothapatnam Palli Palem	418	15	21	0	708	7	1,169
36	Krupa Nagar	27	0	0	0	33	0	60
37	Madanuru Pedda Pattapu Palem	81	0	0	0	201	0	282
38	Madanuruchinna Pattapu Palem	0	0	0	0	159	0	159
39	Palle Palem	4	0	10	33	270	0	317
40	Peda Patta Palem	0	0	0	0	179	0	179
41	Pinnivari Palem	0	0	4	0	124	1	129
42	Swaranandhra Pattapu Palem	64	0	0	0	187	1	252
43	Vajjireddy Patta Palem	42	0	0	0	94	0	136
TALUK : NAGALUPPALAPADU								
44	Ankamma Palem	0	0	0	0	9	0	9
45	Chinnangari Palem	0	0	0	0	81	0	81
46	Govindarao Palem	0	0	0	0	10	0	10
47	Kannavari Palem	0	0	0	3	81	0	84
48	Kokkilgaddavari Palem	0	0	0	0	34	0	34

TABLE 23. Contd.

Sl No.	Name of the Village	Marketing of fish	Making/ Repairing Net	Curing/ Processing	Peeling	Labourer	Others	Total
49	Mekala Somaiah Palem	0	0	0	0	24	0	24
TALUK : ONGOLE								
50	Chinthayegari Palem	32	25	131	8	112	0	308
51	Gundaya Palem	15	0	387	25	88	6	521
TALUK : TANGUTURU								
52	Kasu Palem	0	0	0	0	18	0	18
53	Thalla Palem	1	0	0	0	122	0	123
TALUK : ULAVAPADU								
54	Alagaya Palem	0	0	0	0	202	0	202
55	Ankamma Palem	0	0	31	0	2	0	33
56	Bangaru Palem	0	0	7	0	5	0	12
57	Batti Palem	0	0	70	0	13	0	83
58	Chakicherla Palli Palem	0	0	46	11	15	0	72
59	Chakicherla Peda Pattapu Palem	0	0	428	82	307	11	828
60	Chakicherlachinnapattapu Palem	0	0	66	15	23	0	104
61	Jalamma Palem	0	0	41	0	4	0	45
62	Karedu Chinna Palli Palem	0	0	124	2	9	0	135
63	Karedu Kotha Palem	0	0	327	0	35	0	362

TABLE 23. Contd.

Sl No.	Name of the Village	Marketing of fish	Making/ Repairing Net	Curing/ Processing	Peeling	Labourer	Others	Total
64	Kareduchaitanya Nagar	0	0	134	0	13	4	151
65	Ramayapatnam Palle Palem	81	0	8	0	106	0	195
66	Srirama Puram	0	0	16	6	0	0	22
67	Tenkayachetla Palem	0	0	0	0	155	0	155
TALUK : VETA PALEM								
68	Katar Palem	23	0	17	1	257	1	299
69	Potti Subbaiah Palem	0	0	52	5	58	1	116
70	Ramachandra Puram	0	0	3	2	193	1	199
71	Ramapuram	11	0	0	40	168	28	247
72	Tenkayachetla Palem	0	0	0	5	20	0	25
73	Venkata Subbaiah Palem	0	0	2	3	9	0	14
74	Vutukuri Subbaiah Palem	48	0	1	0	38	0	87
PRAKASAM TOTAL		1,513	67	2,151	295	9,073	141	13,240
DISTRICT : NELLORE								
TALUK : ALLUR								
1	Iskapalli Patta Palem	80	0	0	0	0	0	80
TALUK : BOGOLU								
2	Alchala Bangaru Palem	73	0	0	0	232	0	305

TABLE 23. Contd.

SI No.	Name of the Village	Marketing of fish	Making/ Repairing Net	Curing/ Processing	Peeling	Labourer	Others	Total
3	Kothabangaru Palem	43	0	0	0	180	0	223
4	Kothakadapalem	30	0	0	0	86	0	116
5	Patha Bangaru Palem	45	0	0	0	187	0	232
6	Patha Kadapalem	28	0	0	0	74	0	102
7	Patha Palem	34	15	72	18	169	74	382
8	Thatechetla Palem	156	0	0	0	29	3	188
9	Thenkaichetla Palem	19	0	0	0	0	0	19
TALUK : INDUKURPET								
10	Ankaiah Dibba Palli Palem	9	1	2	0	6	1	19
11	Ganga Patnam Palli Palem	65	0	25	1	152	14	257
12	Kollimittu	11	0	29	1	8	12	61
13	Krishnapuram	1	6	2	1	1	0	11
14	Mypadu (West)	63	7	106	7	220	18	421
15	Mypadu(East)	28	1	6	7	151	18	211
TALUK : KAVALI								
16	Chennaiah Palem Palli Palem	22	0	0	0	0	0	22
17	Chennaya Palem Pedda Patta Palem	147	0	0	0	0	0	147
18	Chinna Ramudu Patta Palem	0	0	155	0	22	0	177

TABLE 23. Contd.

Sl No.	Name of the Village	Marketing of fish	Making/ Repairing Net	Curing/ Processing	Peeling	Labourer	Others	Total
19	Chinnanettupalem	5	0	0	0	9	1	15
20	Chinnaya Palem Chinna Patta Palem	51	0	0	0	0	0	51
21	Indira Nagar	0	0	21	0	15	4	40
22	Kotha Nandhima Puram (Puthoor)	18	0	0	0	0	0	18
23	Kotha Satram	12	0	362	0	39	6	419
24	Nandhima Puram	20	0	0	0	0	0	20
25	Pedda Ramudu Palem	0	0	250	0	15	0	265
26	Ramachandra Puram	1	0	70	0	26	2	99
27	Shelter Srirama Puram	0	0	47	0	3	0	50
28	Sri Ramapuram	0	0	13	0	34	0	47
29	Srirampurampalipalem	0	0	94	0	13	6	113
30	Thummala Penta Palli Palem	0	0	22	0	6	0	28
31	Thumulapenta (Patha) Patta Palem	153	0	0	0	0	3	156
32	Venkatesapuram	67	0	0	0	0	4	71
33	Votturpalli Palem	190	0	0	0	0	0	190
TALUK : KOTA								
34	Pamanji Palem	34	0	0	0	5	0	39
TALUK : KOVUR								

TABLE 23. Contd.

Sl No.	Name of the Village	Marketing of fish	Making/ Repairing Net	Curing/ Processing	Peeling	Labourer	Others	Total
TALUK : T.P.GUDUR								
50	Eduuru Patha Palem	7	0	25	0	26	0	58
51	Kodur Nadim Patta Palem	0	0	0	0	0	0	0
52	Kodur Venkanna Palem	5	0	0	0	0	2	7
53	Kodur Patta Palem	84	3	186	0	184	16	473
54	Korutur Patta Palem	10	0	0	0	6	1	17
55	Kotha Koduru	5	0	0	0	2	0	7
56	Muthyal Thoppu	109	0	0	0	0	0	109
57	Venkanna Palem	11	0	0	0	7	3	21
TALUK : VACADU								
58	Aenjala Puram	14	3	0	0	0	1	18
59	Kondur Kotha Palem	16	0	0	0	1	0	17
60	Konduru Palem	6	0	0	0	2	0	8
61	Manja Kuppam	19	0	0	0	0	0	19
62	Nawapet	0	0	0	0	0	0	0
63	Pulinjeri Kuppam	2	0	0	0	0	0	2
64	Pulinjeri Palem	4	0	0	0	0	0	4
65	Rayadoruvu	0	0	0	0	6	0	6

TABLE 23. Contd.

Sl No.	Name of the Village	Marketing of fish	Making/ Repairing Net	Curing/ Processing	Peeling	Labourer	Others	Total
TALUK : T.P.GUDUR								
50	Eduuru Patha Palem	7	0	25	0	26	0	58
51	Kodur Nadim Patta Palem	0	0	0	0	0	0	0
52	Kodur Venkanna Palem	5	0	0	0	0	2	7
53	Kodur Patta Palem	84	3	186	0	184	16	473
54	Korutur Patta Palem	10	0	0	0	6	1	17
55	Kotha Koduru	5	0	0	0	2	0	7
56	Muthyal Thoppu	109	0	0	0	0	0	109
57	Venkanna Palem	11	0	0	0	7	3	21
TALUK : VACADU								
58	Aenjala Puram	14	3	0	0	0	1	18
59	Kondur Kotha Palem	16	0	0	0	1	0	17
60	Konduru Palem	6	0	0	0	2	0	8
61	Manja Kuppam	19	0	0	0	0	0	19
62	Nawapet	0	0	0	0	0	0	0
63	Pulinjeri Kuppam	2	0	0	0	0	0	2
64	Pulinjeri Palem	4	0	0	0	0	0	4
65	Rayadoruvu	0	0	0	0	6	0	6

TABLE 23. Contd.

Sl No.	Name of the Village	Marketing of fish	Making/ Repairing Net	Curing/ Processing	Peeling	Labourer	Others	Total
66	Srinivasa Puram	9	0	0	0	2	0	11
67	Thella Gunta Palem	2	0	0	0	0	0	2
68	Thupli Palem	9	0	0	1	11	2	23
69	Vada Palayam	19	8	0	0	0	0	27
TALUK : VIDAVALUR								
70	Buskadu Palem	0	0	0	0	0	3	3
71	Chandrasekhara Puram	0	0	0	0	3	0	3
72	Ponna Pudi Chinna Patta Palem	39	0	0	0	0	30	69
73	Ponna Pudi Laxmipuram	29	0	0	0	2	84	115
74	Ponna Pudi Patta Palem	8	0	0	0	9	16	33
75	Ponna Pudi Venkata Narayana Puram	22	0	0	0	3	6	31
76	Ramachandra Puram	22	0	0	0	5	4	31
NELLORE TOTAL		2,365	47	1,853	41	2,399	406	7,111
GRAND TOTAL		27,160	931	24,524	2,579	31,469	4,252	90,915

TABLE 24. OCCUPATIONAL STATUS AND MEMBERSHIP IN CO-OPERATIVES

SI No.	Name of the Village	Occupational Status					No. of members in	
		Fishing	Allied Activities		Other than fishing	Fisheries co-operatives	Other co-operatives	
			Men	Women				Total
DISTRICT : SRIKAKULAM								
TALUK : ETCHERLA								
1	Badivanipeta	247	345	58	403	1	97	92
2	Budagotta Palem	221	360	261	621	1	80	250
3	D. Matyalesam	411	378	13	391	1	41	259
4	Ginnivanipeta	16	16	7	23	0	7	7
5	Jalari Koyyam	25	41	4	45	0	9	14
6	Kotta Mathyalesam	153	113	10	123	0	18	84
7	Kottadibbala Palem	141	107	11	118	0	10	79
8	Musavanipeta	75	77	20	97	0	44	53
9	Patha Dibbala Palem	18	20	23	43	0	0	16
10	Rallapeta	74	83	1	84	0	6	64
11	Shivajidibba Palem	83	66	1	67	0	12	49
TALUK : GARA								
12	Balarampuram	340	270	310	580	0	308	187
13	Bandravani Peta	102	794	185	979	0	83	199
14	K.Matchilesam	187	206	103	309	2	94	138

TABLE 24. Contd.

SI No.	Name of the Village	Occupational Status					No. of members in	
		Fishing	Allied Activities		Other than fishing	Fisheries co-operatives	Other co-operatives	
			Men	Women				Total
15	Komaravaripeta	243	181	124	305	34	46	238
16	Mogadarupadu	109	198	3	201	0	21	47
17	Perlavanipecta	190	210	146	356	0	25	116
18	S.Mathsyalesam	337	287	55	342	0	39	246
TALUK : HARIPURAM								
19	Bhethalapuram	136	147	218	365	9	0	0
20	Meela Ganguvada	131	111	205	316	38	0	0
21	Sigalaputtiga	63	40	81	121	0	0	0
TALUK : ICHAPURAM								
22	Battivanipectem	83	84	42	126	0	0	78
23	Chinna Karrivanipectem	77	138	80	218	1	0	55
24	Donkuru	542	109	485	594	81	4	6
25	Eddivanipectem	551	804	601	1,405	5	1	579
26	Kapaskudi	731	224	504	728	8	206	242
27	Kothapalem	82	98	85	183	7	0	83
28	Kothakalingapattanam	165	221	189	410	0	0	171
29	Onturu	55	57	41	98	9	0	8

TABLE 24. Contd.

SI No.	Name of the Village	Occupational Status					No. of members in	
		Fishing		Allied Activities		Other than fishing	Fisheries co-operatives	Other co-operatives
		Men	Women	Men	Women			
30	Peddakarrivanipalem	230	188	274	462	1	112	161
31	Pukkellapalem	49	43	33	76	0	1	36
TALUK : MANDASA								
32	Gaduru	81	114	113	227	0	0	38
33	Gunupalli	276	500	466	966	5	61	134
34	Metturu	211	190	297	487	1	0	110
35	Toturu	22	31	25	56	0	3	2
36	Vonkurulu	286	249	346	595	0	0	104
TALUK : POLAKI								
37	Chinna Koviripeta	62	46	16	62	0	0	19
38	Gullavanipeta	32	72	23	95	0	4	34
39	Guppipeta	814	592	647	1,239	27	172	474
40	Jogampeta	59	99	10	109	0	8	42
41	Kambalavanipeta	57	38	55	93	7	6	24
42	Kotharevu	368	217	249	466	0	10	189
43	Rajarampuram	249	256	206	462	1	61	151
44	Revu Ampalam	49	74	83	157	0	0	46

TABLE 24. Contd.

SI No.	Name of the Village	Occupational Status					No. of members in	
		Fishing	Allied Activities		Other than fishing	Fisheries co-operatives	Other co-operatives	
			Men	Women				Total
TALUK : RANASTHALAM								
45	Allivalasa	476	188	452	640	45	86	229
46	Chikatipeta	48	60	77	137	1	30	49
47	Chinna Kavvada	345	194	389	583	0	29	109
48	Dhonipeta	70	90	127	217	0	0	63
49	Gurayyapeta	93	140	149	289	1	68	77
50	Jagannadhapuram	109	173	119	292	0	17	116
51	Jeeru Palem	268	273	232	505	0	35	213
52	Komaravanipeta	44	89	65	154	0	52	60
53	Kottamukkam	68	93	66	159	0	67	70
54	Pedda Kavvada	355	42	303	345	0	21	103
55	Potayyapeta	77	117	121	238	0	0	64
TALUK : SANTHABOMMALI								
56	Bodduvanipeta	13	5	4	9	0	0	13
57	Cheruva Gattuvanipeta	59	15	29	44	0	0	20
58	Chinna Maruvada	31	36	41	77	0	8	28
59	Chokkarivanipeta	22	40	34	74	0	13	25

TABLE 24. Contd.

SI No.	Name of the Village	Occupational Status					No. of members in		
		Fishing		Allied Activities		Other than fishing	Fisheries co-operatives	Other co-operatives	
		Men	Women	Men	Women				Total
60	D. Maruvada	49	71	67	138	0	18	52	
61	Depallivanipet	70	1	31	32	0	0	43	
62	Gaddlapadu	226	238	204	442	0	73	112	
63	Goluguvanipeta	75	68	28	96	0	30	35	
64	Gorjangivanipet	7	0	0	0	0	0	0	
65	Guddi Medhapeta	24	27	29	56	0	12	16	
66	Jaganadhapuram	140	353	379	732	0	19	64	
67	Karipeta	21	6	11	17	0	0	13	
68	Kumundavanipet	139	50	42	92	0	16	38	
69	M. Sunnapalli	224	186	214	400	0	80	123	
70	M.Kotturu	60	36	22	58	0	0	12	
71	Maruvada	68	99	87	186	0	21	58	
72	Patha Meghavaram	49	130	105	235	0	29	71	
73	Pedda Koviripeta	87	38	61	99	0	0	39	
74	Pittavanipeta	143	121	47	168	0	45	60	
75	Suradavanipeta	91	93	88	181	0	20	73	

TABLE 24. Contd.

SI No.	Name of the Village	Occupational Status					No. of members in	
		Fishing	Allied Activities			Other than fishing	Fisheries co-operatives	Other co-operatives
			Men	Women	Total			
TALUK : SOMPETA								
76	Baruva-Kotturu	267	122	207	329	1	54	103
77	Baruva-Vadapalem	29	16	19	35	5	5	14
78	Battigalluru	292	30	132	162	0	0	143
79	Donkaluru	81	8	26	34	0	1	37
80	Ekuvuru	387	86	149	235	0	0	225
81	Gollagandi	159	82	132	214	0	22	56
82	Iskalapalem	634	417	185	602	6	271	320
83	Nadumuru	143	19	43	62	1	0	67
84	Ramayyapatnam	173	183	248	431	4	45	59
TALUK : SRIKAKULAM								
85	Chinna Ganagallapeta	183	330	5	335	0	27	105
86	Kajeepeta	44	60	15	75	0	0	15
87	Koviripeta	98	86	89	175	18	0	65
88	Kumduvanipeta	402	266	352	618	0	377	196
89	Narasiyyapeta	96	111	42	153	0	0	40
90	Pedda Gangallapeta	241	409	95	504	0	1	98

TABLE 24. Contd.

SI No.	Name of the Village	Occupational Status					No. of members in			
		Fishing		Allied Activities		Other than fishing	Fisheries co-operatives	Other co-operatives		
		Men	Women	Men	Women				Total	
91	Pukkallapeta	173	106	259	106	365	0	1	85	
TALUK : TEKKALI										
92	Bhavanapadu	581	430	250	430	680	0	140	164	
93	D.Altada	501	384	313	384	697	101	0	191	
94	Geedavooru	62	65	39	65	104	0	0	30	
95	Jhatavooru	55	63	34	63	97	1	0	17	
96	Kambala Rayudupeta	303	427	204	427	631	0	124	236	
97	Yerramukkam	246	232	136	232	368	0	0	150	
TALUK : VAJRAPUKOTTURU										
98	Akkupalli	329	479	345	479	824	17	44	114	
99	Baipalli	163	123	103	123	226	3	0	30	
100	Chinna Kotturu	42	20	8	20	28	2	8	20	
101	Dokulapadu	428	397	196	397	593	0	0	75	
102	Hukumpeta	292	482	272	482	754	52	1	222	
103	Kidisingi	72	23	42	23	65	3	0	4	
104	Kothapeta	423	641	317	641	958	15	11	171	
105	Manchinellipeta	658	663	491	663	1,154	5	1	191	

TABLE 24. Contd.

SI No.	Name of the Village	Occupational Status						No. of members in	
		Fishing	Allied Activities			Other than fishing	Fisheries co-operatives	Other co-operatives	
			Men	Women	Total				
106	Nuvvala Revu	989	75	485	560	1	0	0	
107	Vajrapu Kotturu	299	291	104	395	11	0	17	
SRIKAKULAM TOTAL		20,829	17,166	17,195	34,361	532	3,511	10,232	
DISTRICT : VIJAYANAGARAM									
TALUK : BHOGAPURAM									
1	Chepalakancheru	187	40	137	177	30	123	65	
2	Chinna Kondarajupalem	129	51	84	135	5	94	52	
3	Chodipallipeta	171	41	71	112	0	89	74	
4	Mukkam	1,049	179	361	540	57	435	370	
5	Peddakondarajupalem	292	75	217	292	34	159	120	
6	Yerramusalayyapalem	103	32	84	116	12	65	41	
TALUK : POOSAPATI REGA									
7	Barripeta	380	0	338	338	0	0	136	
8	Barripeta(Chinthapalli)	412	359	25	384	1	25	105	
9	Boddugurayyapeta	149	83	79	162	1	2	44	
10	Bodduvenkatesampeta	91	5	80	85	54	30	52	
11	Chinthapalli	28	0	10	10	8	13	16	

TABLE 24. Contd.

SI No.	Name of the Village	Occupational Status					No. of members in	
		Fishing		Allied Activities		Other than fishing	Fisheries co-operatives	Other co-operatives
		Men	Women	Men	Women			
12	Konada	586	321	367	688	78	67	133
13	Kothuru	195	21	247	268	112	167	99
14	Kothuru(Chinthapalli)	473	187	44	231	4	104	139
15	Madduru	311	25	346	371	185	283	136
16	Neelgeddapeta (Chinthapalli)	521	0	0	0	1	110	106
17	Pedduru	270	313	2	315	0	96	101
18	Puligeddapalem	117	0	87	87	0	172	95
19	Thammayyapalem	63	19	47	66	4	54	54
20	Tippalavalasa	794	287	1,084	1,371	235	388	411
	VIJAYANAGARAM Total	6,321	2,038	3,710	5,748	821	2,476	2,349
DISTRICT : VISAKHAPATNAM								
TALUK : BHEEMILI								
1	Chepala Dibbadialem	109	102	136	238	0	9	56
2	Chepala Thimmapuram	99	201	205	406	0	148	151
3	China Mangamari Peta	170	112	99	211	26	40	35
4	Chinna Uppada	143	118	142	260	19	2	34
5	Chippidi Palem	10	9	15	24	0	11	12

TABLE 24. Contd.

SI No.	Name of the Village	Occupational Status					No. of members in			
		Fishing		Allied Activities		Other than fishing	Fisheries co-operatives	Other co-operatives		
		Men	Women	Men	Women				Total	
6	Chokkavani Palem	138	108	183	183	291	9	18	55	
7	Gangodipalem	40	31	31	31	62	9	13	11	
8	Goepeta	52	35	34	34	69	11	0	10	
9	Kapula Bibbadipalem	101	100	96	96	196	15	52	47	
10	Kothuru	112	102	119	119	221	10	2	33	
11	Peda Uppada	285	249	265	265	514	16	12	172	
12	Pedda Mangamaripeta	650	331	358	358	689	113	129	126	
13	Pukkallapalem	108	103	172	172	275	2	0	58	
TALUK : BHEEMUNIPATNAM										
14	Annaram	196	110	165	165	275	8	52	69	
15	Bhimilipatnam	1,553	818	1,105	1,105	1,923	28	283	480	
16	Chinna Nagamayyapalem	614	212	412	412	624	11	113	147	
17	Pedda Nagamayyapalem	577	293	516	516	809	1	156	177	
18	Yerrayapalem	610	509	484	484	993	19	154	168	
TALUK : NAKKAPALLI										
19	Amalapuram	206	5	64	64	69	38	70	67	
20	Bangarammapeta	701	2	226	226	228	4	317	446	

TABLE 24. Contd.

SI No.	Name of the Village	Occupational Status					No. of members in		
		Fishing	Allied Activities		Other than fishing	Fisheries co-operatives	Other co-operatives		
			Men	Women				Total	
21	Boyipadu	282	69	224	293	13	241	241	
22	China Teenarla	553	283	544	827	31	158	222	
23	Dondavaka	263	68	211	279	41	93	218	
24	Donivani Lakshmipuram	568	6	82	88	8	85	161	
25	Pedda Terroria	686	263	500	763	124	169	351	
26	Rajayyapeta	1,445	587	588	1,175	23	13	424	
TALUK : PARAVADA									
27	Dibbapalem(Muthyalemmapalem)	441	424	494	918	4	114	231	
28	Jalaripeta(Cheepurapalli)	69	18	77	95	0	0	67	
29	Muthyalammapalem	458	270	529	799	6	98	161	
30	Thanthadi(Vada Palem)	120	4	62	66	8	43	93	
31	Thikkavani Palem	381	219	423	642	3	72	228	
TALUK : PAYAKA RAO PETA									
32	Gajapathinagaram	158	72	101	173	3	38	93	
33	Korlayyapeta	264	24	239	263	1	147	149	
34	Palmanpeta	256	72	276	348	4	157	208	
35	Pentakota	845	76	452	528	17	535	827	

TABLE 24. Contd.

SI No.	Name of the Village	Occupational Status					No. of members in	
		Fishing	Allied Activities		Other than fishing	Fisheries co-operatives	Other co-operatives	
			Men	Women				Total
36	Rajanagaram	295	178	283	461	9	13	222
37	Rajavaram	217	97	86	183	5	80	87
38	Ratnamayyapeta(Pedduru)	164	8	62	70	6	45	59
39	Venkatanagaram	421	114	448	562	52	155	281
TALUK : PEDGANTYADA								
40	Appikonda	407	1	745	746	0	23	245
41	Dibba Palem	599	262	708	970	23	97	200
TALUK : RAMBILLI								
42	Gajareddipalem	13	93	157	250	0	1	148
43	Lovapalem	295	43	283	326	0	211	180
44	Vada Narasapuram	779	166	817	983	9	672	636
TALUK : S. RAYAVARAM								
45	Bangarammapalem	1,528	373	361	734	0	495	431
46	Devallapalem	50	88	107	195	7	83	32
47	Kooha Revupolavaram	399	141	43	184	0	125	82
48	Revu Vathada	71	0	54	54	0	35	24
49	Revupolavaram	181	70	28	98	0	60	53

TABLE 24. Contd.

SI No.	Name of the Village	Occupational Status					No. of members in	
		Fishing		Allied Activities		Other than fishing	Fisheries co-operatives	Other co-operatives
		Men	Women	Men	Women			
TALUK : VISAKHAPATNAM								
50	Chinna Rushikonda(Vadapalem)	150	0	44	44	70	2	79
51	Gangavaram	2,761	26	1,149	1,175	836	501	610
52	Jalari Yendada	51	0	36	36	8	22	23
53	Jalari Yendada (Lawsonsbay)	231	4	148	152	1	233	104
54	Jalaripeeta (Ward - 20)	898	1,120	293	1,413	7	22	448
55	Jodigullapalem	210	10	64	74	117	27	159
56	Moolapalem-1	411	51	349	400	8	17	333
57	Moolapalem-11	349	54	343	397	10	12	339
58	Peddajalaripeeta(Lawsonsbay)	1,855	791	1,059	1,850	291	126	449
59	Rushikonda	26	4	1	5	3	0	3
60	Vasapallivanipalem	164	16	199	215	6	92	118
61	Vasapallivanipalem(Lawsonsbay)	260	4	241	245	8	203	103
62	Ward-1(Visakhapatnam)	1,231	940	327	1,267	831	127	596
63	Ward-11(Visakhapatnam)	653	2	612	614	679	46	332
64	Ward12(Visakhapatnam)	335	274	283	557	298	33	26
65	Ward14(Visakhapatnam)	223	55	102	157	134	45	98

TABLE 24. Contd.

SI No.	Name of the Village	Occupational Status					No. of members in	
		Fishing		Allied Activities		Other than fishing	Fisheries co-operatives	Other co-operatives
		Men	Women	Men	Women			
66	Ward-2 (Visakhapatnam)	499	183	384	183	567	33	200
67	Ward-36 Visakhapatnam	276	309	217	309	526	30	20
68	Ward-37 Visakhapatnam	205	264	112	264	376	35	13
69	Ward-4(Visakhapatnam)	265	134	16	134	150	21	116
70	Ward-40(Visakhapatnam)	89	114	56	114	170	13	6
71	Ward-7 (Visakhapatnam)	904	187	442	187	629	60	77
72	Ward-8(Visakhapatnam)	897	307	882	307	1,189	299	170
TALUK : YELAMANCHILI								
73	Jalaripalem	475	39	3	39	42	8	453
74	Kadapalem	1,046	113	1,032	113	1,145	0	939
75	Kondapalem	789	280	1	280	281	1	784
76	Kothapatnam	606	261	141	261	402	11	359
77	Poodimadaka	160	11	35	11	46	29	123
78	Vada Rambilli	220	200	8	200	208	0	129
79	Venkayya Palem	200	204	41	204	245	1	221
VISAKHAPATNAM TOTAL		35,121	21,667	14,360	21,667	36,027	4,472	16,138

TABLE 24. Contd.

SI No.	Name of the Village	Occupational Status					No. of members in	
		Fishing	Allied Activities		Other than fishing	Fisheries co-operatives	Other co-operatives	
			Men	Women				Total
DISTRICT : EAST GODAVARI								
TALUK : ALLAVARAM								
1	Rameswaram	329	45	275	0	5	204	
2	Vodala Revu	69	12	78	0	1	61	
TALUK : I.POLAVARAM								
3	Bhyravapalem	510	73	152	0	0	353	
4	Bhyravapalem(Thirthalamondi)	600	127	155	2	1	372	
TALUK : KAKINADA								
5	Annamma Tank	749	4	19	4	0	2	
6	Dummulapeta	1,538	505	604	0	222	317	
7	Fishing Harbour	262	212	466	0	3	193	
8	Goleelapeta	682	51	61	0	0	2	
9	Kondelupeta	99	12	15	0	0	0	
10	Kotha Kakinada	409	39	39	0	0	8	
11	Light House Peta	135	9	15	1	0	6	
12	Mahalaxmi Nagar	756	50	76	0	2	259	
13	Minarpetta	176	23	24	0	0	5	

TABLE 24. Contd.

SI No.	Name of the Village	Occupational Status					No. of members in		
		Fishing	Allied Activities		Other than fishing	Fisheries co-operatives	Other co-operatives		
			Men	Women				Total	
14	Mutha Nagar	633	14	18	32	0	0	79	
15	Nemam	164	7	23	30	0	0	0	
16	Parlopet Kakinada	738	18	117	135	1	15	328	
17	Pedda Vakalapudi	117	92	12	104	0	2	0	
18	Polavaram	169	7	29	36	0	0	0	
19	Puthrayyapakalu	74	3	6	9	0	0	39	
20	Suryarao Peta	990	25	103	128	6	0	23	
21	Yetimoga	2,719	229	314	543	14	3	665	
TALUK : KATRENKONA									
22	Mogasani Tippa	158	7	28	35	0	0	97	
23	Neela Revu	159	190	5	195	0	0	0	
24	Valasala	175	139	7	146	0	0	0	
TALUK : KOTHAPALLI									
25	Jaggarajupeta	839	16	379	395	5	0	131	
26	Kothapatnam	201	13	43	56	0	0	0	
27	Kuppirivanipeta	566	285	201	486	116	9	6	
28	Rangoonpeta	216	2	113	115	0	0	75	

TABLE 24. Contd.

SI No.	Name of the Village	Occupational Status					No. of members in		
		Fishing	Allied Activities			Other than fishing	Fisheries co-operatives	Other co-operatives	
			Men	Women	Total				
29	Subbampeta	297	6	45	51	0	0	0	
TALUK : MALIKIPURAM									
30	Karavaka	287	107	13	120	0	166	224	
31	Thurpu Palem Beach	150	19	1	20	0	16	11	
TALUK : SAKHINRTIPALLI									
32	Antarvedi Palli Palem	383	1,005	683	1,688	7	187	276	
TALUK : THONDANGI									
33	Danavayipeta	427	51	21	72	69	246	315	
34	Hukampeta	146	0	35	35	0	0	0	
35	Kotha Chodipilipeta	276	0	96	96	0	0	1	
36	Musalayyapeta	220	10	9	19	14	0	123	
37	Yellayyapeta	546	10	80	90	33	273	222	
TALUK : TUNI									
38	Addaripeta	156	149	51	200	40	78	91	
39	Annayyapeta	221	0	14	14	0	0	0	
40	Kothapeta	294	3	196	199	0	0	21	
41	Narasipeta	488	4	98	102	0	0	103	

TABLE 24. Contd.

SI No.	Name of the Village	Occupational Status					No. of members in	
		Fishing	Allied Activities			Other than fishing	Fisheries co-operatives	Other co-operatives
			Men	Women	Total			
42	Panpadipeta	247	41	166	2	151	139	
43	Perumallapuram	847	71	77	0	0	186	
44	Yarrayapet	264	170	170	0	0	49	
TALUK : U. KOTHAPALLI								
45	Ameenabad	678	101	128	0	10	316	
46	Konapapapeta	82	24	25	0	0	0	
47	Konapapapeta(Antarvedipeta)	278	79	98	81	0	0	
48	Kreesthu Nagar	277	27	53	0	0	138	
49	Mayapatnam	584	56	65	0	0	252	
50	Mulapeta	602	113	183	8	10	138	
51	Ramisettipeta	513	126	146	0	0	0	
52	Soovadiipeta	281	19	45	0	0	0	
TALUK : UPPALA GUPTAM								
53	Vasala Tippa	116	29	60	0	0	64	
EAST GODAVARI Total		22,892	3,588	4,758	403	1,400	5,894	

TABLE 24. Contd.

SI No.	Name of the Village	Occupational Status					No. of members in	
		Fishing	Allied Activities		Other than fishing	Fisheries co-operatives	Other co-operatives	
			Men	Women				Total
DISTRICT : WEST GODAVARI								
TALUK : MOGALTUR								
1	Kothadindula Palli Palem	123	75	120	195	0	5	68
2	Metturevu	137	38	138	176	0	14	83
3	Mollaparru Palem	190	147	206	353	0	32	154
TALUK : NARASAPURAM								
4	Biyypu Tippa	299	24	262	286	0	15	265
5	Chinamyna Vani Lanka	230	85	142	227	0	19	160
6	Pedamy Navani Lanka	579	407	204	611	0	4	441
7	Sardukodapa	200	51	163	214	0	8	181
8	Vemuladeevi	489	146	514	660	0	77	451
WEST GODAVARI TOTAL		2,247	973	1,749	2,722	0	174	1,803
DISTRICT : KRISHNA								
TALUK : KODURU								
1	Basavanna Palem	55	6	76	82	0	55	53
2	Hamsaladivi	101	1	120	121	1	16	85
3	Palakayatippa	228	4	203	207	2	167	167

TABLE 24. Contd.

SI No.	Name of the Village	Occupational Status					No. of members in		
		Fishing	Allied Activities		Other than fishing	Fisheries co-operatives	Other co-operatives		
			Men	Women				Total	
4	Ullipalem	148	6	33	39	18	136	89	
TALUK : KRUTHIVENNU									
5	Chinagolla Palem	257	522	557	1,079	9	1	46	
6	Interu	185	18	203	221	1	0	114	
7	Kruthi Vennu Palli Palem	271	20	188	208	1	3	71	
8	Mylavani Lanka	317	607	665	1,272	5	77	238	
9	Padatadika	53	26	33	59	2	7	14	
10	Palli Palem (Lakshmipuram)	1,231	879	1,123	2,002	55	409	618	
11	Parvathi Puram	41	17	36	53	0	0	35	
12	Peetalava	30	13	34	47	0	1	8	
13	Podu	497	498	1,110	1,608	5	207	500	
14	Uriagonditippa	726	1,279	1,737	3,016	7	600	674	
15	Valanka	119	25	81	106	0	1	37	
16	Yetipogaru Palli Palem	398	433	458	891	9	158	260	
TALUK : MACHILIPATNAM									
17	Baba Nagar	5	0	5	5	0	0	0	
18	Bhandarkota	292	120	249	369	83	40	92	

TABLE 24. Contd.

SI No.	Name of the Village	Occupational Status					No. of members in	
		Fishing	Allied Activities			Other than fishing	Fisheries co-operatives	Other co-operatives
			Men	Women	Total			
19	Campbelpet	317	108	376	484	32	202	284
20	Chinna Karagrabaram Pali Palem	116	60	121	181	11	37	86
21	Garaladibha	177	29	161	190	21	160	152
22	Gilakaladindi	1,371	676	572	1,248	7	243	436
23	Giri Puram	140	82	130	212	1	74	122
24	K.P.T.Palem	206	1	188	189	0	183	143
25	Kanuru	361	224	412	636	43	134	302
26	Malakayalanka	56	0	56	56	1	50	48
27	Manginapudi	197	33	165	198	20	29	79
28	Pallithala Palem	260	57	329	386	58	91	195
29	Peda Patnam	167	107	398	505	50	88	99
30	Pedda Karagraharam	12	6	5	11	8	0	5
31	Polatitippa	684	81	669	750	62	305	570
32	Satrava Palem	93	52	98	150	8	88	82
33	Ullingapalem	756	387	556	943	543	254	123
34	Venkatadurgamba Puram	275	15	268	283	0	240	229

TABLE 24. Contd.

SI No.	Name of the Village	Occupational Status					No. of members in	
		Fishing		Allied Activities		Other than fishing	Fisheries co-operatives	Other co-operatives
		Men	Women	Men	Women			
TALUK : NAGAYALANKA								
35	Edurumondi	698	506	639	1,145	15	6	97
36	Elachattadibba	362	97	345	442	9	2	37
37	Etimoga	427	168	10	178	0	43	111
38	Gullala Moda	435	164	21	185	0	41	131
39	Jinka Palem	144	4	6	10	0	10	16
40	Nachugunta	377	195	394	589	9	0	63
41	Nali	275	360	388	748	0	248	393
42	Pathauppakali	200	77	270	347	0	196	190
43	Sangameswaram	521	60	479	539	3	441	490
44	Sankarapuram	91	0	97	97	1	68	83
45	Sorlagondi	585	256	585	841	0	572	594
46	Yessapuram	143	111	142	253	1	15	35
TALUK : SATRAVAPALEM								
47	Satravapalem	226	91	284	375	2	0	121
KRISHNA TOTAL		14,626	8,481	15,075	23,556	1,103	5,698	8,417

TABLE 24. Contd.

SI No.	Name of the Village	Occupational Status					No. of members in	
		Fishing		Allied Activities		Other than fishing	Fisheries co-operatives	Other co-operatives
		Men	Women	Men	Women			
DISTRICT : GUNTUR								
TALUK : BAPATLA								
1	Adarasyanagar	216	9	106	115	0	3	134
2	Adavi Palle Palem	500	238	294	532	333	145	1
3	Danaiahpeeta	764	379	467	846	0	191	0
4	Kotha Vadapevu	109	54	71	125	0	0	52
5	Muthaya Palem Palli Palem	136	25	118	143	1	4	86
6	Panduranga Puram Patta Palem	107	18	123	141	0	0	92
7	Ramanagar	231	92	236	328	0	12	127
8	Surya Lanka	55	10	36	46	0	0	32
TALUK : KARLA PALEM								
9	Thummala Palli Palem	16	9	19	28	0	0	9
TALUK : NIZAMPATNAM								
10	Adavala	41	2	3	5	0	18	0
11	Adavuladeevi Palli Palem	132	16	53	69	1	107	0
12	Chandra Mouli Nagar	28	6	4	10	6	20	0
13	Chintarevu	123	4	58	62	0	31	0

TABLE 24. Contd.

SI No.	Name of the Village	Occupational Status					No. of members in	
		Fishing	Allied Activities		Other than fishing	Fisheries co-operatives	Other co-operatives	
			Men	Women				Total
14	Gokarnamatom	328	42	225	267	2	80	172
15	Julu	281	199	127	326	0	122	182
16	Kotha Palem	433	28	96	124	0	135	0
17	Kothuru1	299	272	200	472	0	19	156
18	Mollagunta Chandramoli Puram	35	20	23	43	0	9	0
19	Mollagunta Yanadi-I	32	17	19	36	0	0	0
20	Mondredi Palem-1	62	26	78	104	0	0	0
21	Mukthiswara Puram	112	30	80	110	4	1	0
22	Nakshatranagar	227	22	107	129	2	33	0
23	Nizampatnam	3,209	126	1,652	1,778	117	36	1,381
24	Nizampatnam (Harbour)	454	47	234	281	2	44	167
25	Paathura	208	33	138	171	2	0	0
26	Sanjeeva Nagar	178	1	92	93	0	66	0
27	Saradanagar	439	269	334	603	0	12	177
28	Thallathippa	125	28	113	141	1	0	0
29	Varma Puram	227	211	17	228	0	197	139

TABLE 24. Contd.

SI No.	Name of the Village	Occupational Status					No. of members in		
		Fishing	Allied Activities		Other than fishing	Fisheries co-operatives	Other co-operatives		
			Men	Women				Total	
TALUK : REPALLE									
30	Lankevanidibba	763	498	330	828	34	32	465	
31	Mollagunta Harijannawada	76	27	18	45	1	0	0	
32	Mollagunta-1	1,138	9	801	810	1	0	0	
33	R.K.Lakshmi Puram - I	148	64	63	127	1	0	0	
34	R.K.Sanathi Nagar - I	226	76	75	151	28	0	0	
GUNTUR Total		11,458	2,907	6,410	9,317	536	1,317	3,372	
DISTRICT : PRAKASAM									
TALUK : CHINNAGANJAM									
1	Bapaliah Nagar	89	0	90	90	0	98	80	
2	Chinnaganjampedda Palli Palem	33	3	26	29	0	25	25	
3	Jeedichettla Palli Palem	178	0	173	173	0	178	175	
4	Katamvari Palem	71	1	71	72	0	71	71	
5	Kodurivari Palem	168	2	168	170	0	168	151	
6	Kunkuduchetta Palem	32	1	30	31	0	30	30	
7	Nirikshagine	33	0	33	33	0	33	33	
8	Padamat Palli Palem	24	12	28	40	0	25	35	

TABLE 24. Contd.

SI No.	Name of the Village	Occupational Status						No. of members in		
		Fishing		Allied Activities		Other than fishing	Fisheries co-operatives	Other co-operatives		
		Men	Women	Men	Women				Total	
9	Pedda Palli Palem	188	26	232		258	0	209	204	
10	Ramachandra Nagar	112	8	135		143	0	131	112	
11	Rudramambapuram	74	0	74		74	0	74	72	
12	Seetharampuram	42	0	42		42	0	42	42	
13	Thurpu Palli Palem	107	45	125		170	1	120	120	
14	Yetimuga Patta Palem	27	0	27		27	0	27	27	
TALUK : CHIRALA										
15	Pedda Ganjam Palli Palem	513	8	391		399	0	566	345	
16	Vijayalakshampuram	126	68	108		176	3	108	0	
17	Vodarevu	1,334	791	1,169		1,960	1	998	115	
TALUK : KANDUKURU										
18	Avulavari Palem	58	1	60		61	0	58	0	
19	Bavikada Palem	100	11	105		116	0	100	0	
20	Besin Palli Palem	276	47	293		340	0	275	0	
21	Chellimma Gari Palem	219	2	214		216	0	227	207	
22	Devalam Palli Palem	278	66	284		350	15	292	0	
23	Karala Palem	210	0	195		195	0	209	0	

TABLE 24. Contd.

SI No.	Name of the Village	Occupational Status						No. of members in	
		Fishing		Allied Activities		Other than fishing	Fisheries co-operatives	Other co-operatives	
		Men	Women	Men	Women				Total
24	Karedu Pedda Palli Palem	14	8	16	24	0	14	0	
25	Kranthi Nagar	131	0	119	119	20	138	127	
26	Mondivari Palem	68	0	67	67	0	50	0	
27	Pakala Palli Palem	708	111	855	966	39	780	856	
28	Pothaiah Gari Palem	221	0	208	208	0	247	179	
29	Santhi (Kranthi) Nagar	36	0	37	37	0	37	36	
TALUK : KOTHAPATNAM									
30	Chenchupapai Palem	92	86	61	147	0	92	0	
31	Chinna Pattapu Palem	34	59	27	86	0	34	0	
32	Ebbamdi Puram	51	3	50	53	0	56	0	
33	Gondamala Chinna Palli Palem	136	127	141	268	0	0	0	
34	Gundamala Pedda Palli Palem	290	43	305	348	0	1	0	
35	Kothapatnam Palli Palem	1,027	31	1,169	1,200	0	1,162	0	
36	Krupa Nagar	51	0	60	60	0	50	0	
37	Madanuru Pedda Pattapu Palem	269	34	282	316	0	150	1	
38	Madanuruchinna Pattapu Palem	149	138	159	297	0	150	0	
39	Palle Palem	341	359	317	676	0	333	11	

TABLE 24. Contd.

SI No.	Name of the Village	Occupational Status					No. of members in	
		Fishing	Allied Activities		Other than fishing	Fisheries co-operatives	Other co-operatives	
			Men	Women				Total
40	Peda Patta Palem	262	179	515	0	199	0	
41	Pinnivari Palem	119	129	143	0	0	0	
42	Swaranandhra Pattapu Palem	290	252	252	0	105	0	
43	Vajjireddy Patta Palem	137	136	142	0	137	0	
TALUK : NAGALUPPALAPADU								
44	Ankamma Palem	9	9	9	0	9	9	
45	Chinnangari Palem	81	81	84	0	81	81	
46	Govindarao Palem	10	10	10	0	10	10	
47	Kannavari Palem	87	84	84	0	99	75	
48	Kokkiligaddavari Palem	64	34	34	0	39	40	
49	Mekala Somaiah Palem	24	24	24	0	24	24	
TALUK : ONGOLE								
50	Chinthayegari Palem	308	308	308	0	609	0	
51	Gundaya Palem	513	521	532	0	1,030	0	
TALUK : TANGUTURU								
52	Kasu Palem	0	18	34	0	0	34	
53	Thalla Palem	130	123	134	0	123	0	

TABLE 24. Contd.

SI No.	Name of the Village	Occupational Status					No. of members in		
		Fishing		Allied Activities		Other than fishing	Fisheries co-operatives	Other co-operatives	
		Men	Women	Men	Women				Total
TALUK : ULAVAPADU									
54	Alagaya Palem	226	10	202		212	0	149	0
55	Ankamma Palem	38	3	33		36	0	22	0
56	Bangaru Palem	7	0	12		12	0	12	0
57	Batti Palem	91	6	83		89	0	84	0
58	Chakicherla Palli Palem	100	0	72		72	31	100	100
59	Chakicherla Peda Pattapu Palem	848	0	828		828	0	838	823
60	Chakicherlachinnapattapu Palem	150	0	104		104	46	150	150
61	Jalamma Palem	42	0	45		45	0	42	0
62	Karedu Chinna Palli Palem	150	10	135		145	0	160	0
63	Karedu Kotha Palem	326	0	362		362	0	223	7
64	Kareduchaitanya Nagar	130	2	151		153	0	84	0
65	Ramayapatnam Palle Palem	189	2	195		197	0	125	0
66	Srirama Puram	34	0	22		22	14	34	34
67	Tenkayachetta Palem	187	20	155		175	0	163	0
TALUK : VETA PALEM									
68	Katar Palem	278	254	299		553	0	365	0

TABLE 24. Contd.

SI No.	Name of the Village	Occupational Status					No. of members in	
		Fishing	Allied Activities		Other than fishing	Fisheries co-operatives	Other co-operatives	
			Men	Women				Total
69	Potti Subbaiah Palem	48	149	116	265	0	29	0
70	Ramachandra Puram	189	3	199	202	0	328	0
71	Ramapuram	248	30	247	277	0	199	0
72	Tenkayachetla Palem	28	0	25	25	0	21	0
73	Venkata Subbaiah Palem	14	1	14	15	0	27	0
74	Vutukuri Subbaiah Palem	99	27	87	114	0	86	0
PRAKASAM TOTAL		13,366	3,005	13,240	16,245	170	13,064	4,441
DISTRICT : NELLORE								
TALUK : ALLUR								
1	Iskapalli Patta Palem	624	30	80	110	0	127	6
TALUK : BOGOLU								
2	Alchala Bangaru Palem	197	197	305	502	0	198	1
3	Kothabangaru Palem	170	180	223	403	17	146	1
4	Kothakadapalem	75	75	116	191	0	76	0
5	Patha Bangaru Palem	172	168	232	400	0	172	0
6	Patha Kadapalem	98	98	102	200	0	98	0
7	Patha Palem	451	343	382	725	16	164	42

TABLE 24. Contd.

SI No.	Name of the Village	Occupational Status					No. of members in	
		Fishing	Allied Activities		Other than fishing	Fisheries co-operatives	Other co-operatives	
			Men	Women				Total
8	Thatechetla Palem	561	188	562	23	538	0	
9	Thenkaichetla Palem	88	19	101	0	89	0	
TALUK : INDUKURPET								
10	Ankaiah Dibba Pali Palem	55	19	62	0	0	0	
11	Ganga Patnam Pali Palem	173	257	323	1	5	0	
12	Kollimittu	97	61	157	61	5	69	
13	Krishnapuram	320	11	266	0	55	0	
14	Mypadu (West)	294	421	815	157	108	289	
15	Mypadu(East)	136	211	415	0	92	10	
TALUK : KAVALI								
16	Chennaiah Palem Pali Palem	66	22	74	0	54	0	
17	Chennaya Palem Pedda Patta Palem	494	147	520	0	433	0	
18	Chinna Ramudu Patta Palem	206	177	358	0	142	0	
19	Chinnanettupalem	31	15	40	0	24	0	
20	Chinnaya Palem Chinna Patta Palem	208	51	209	0	200	0	
21	Indira Nagar	30	40	81	0	34	0	
22	Kotha Nandhima Puram (Puthoor)	48	18	53	0	38	0	

TABLE 24. Contd.

SI No.	Name of the Village	Occupational Status					No. of members in	
		Fishing		Allied Activities		Other than fishing	Fisheries co-operatives	Other co-operatives
		Men	Women	Men	Women			
23	Kotha Satram	464	447	419	866	0	361	0
24	Nandhima Puram	82	67	20	87	0	65	0
25	Pedda Ramudu Palem	296	279	265	544	0	246	0
26	Ramachandra Puram	111	95	99	194	5	91	0
27	Shelter Srirama Puram	60	55	50	105	2	41	0
28	Sri Ramapuram	91	65	47	112	0	67	0
29	Sriramapurampallipalem	121	136	113	249	1	83	0
30	Thummala Penta Palli Palem	27	25	28	53	0	22	0
31	Thummulapenta (Patha) Patta Palem	350	244	156	400	0	300	0
32	Venkatesapuram	241	219	71	290	0	231	0
33	Votturpalli Palem	357	296	190	486	0	299	22
TALUK : KOTA								
34	Pamanji Palem	145	77	39	116	0	146	0
TALUK : KOVUR								
35	Kuru Patta Palem	375	158	38	196	8	95	2
36	Ramatheertham	81	79	13	92	69	48	0
37	Srigowri Puram	102	109	18	127	17	91	0

TABLE 24. Contd.

SI No.	Name of the Village	Occupational Status					No. of members in	
		Fishing			Allied Activities		Fisheries co-operatives	Other co-operatives
		Men	Women	Total	Other than fishing			
38	Uthukur Padda Palem	482	143	379	0	335	0	
39	Uthukur Palii Palem	233	55	237	0	199	0	
TALUK : MUTHUKUR								
40	Adavula Palem	40	12	28	0	31	0	
41	Krishna Patnam (Patta Palem) Arakkattupalem	79	258	431	3	37	40	
42	Krishna Patnam (Ramnagar) Arakkattupalem	100	157	327	2	76	1	
43	Krishna Patnam Navas (Ramalinga Puram)	79	18	18	0	64	0	
44	Nelattur Palem	204	640	1,225	10	183	3	
45	Venu Gopala Puram	94	12	46	0	0	0	
TALUK : SILAKUR								
46	Gummala Dibba (East)	132	24	90	1	129	0	
47	Gummala Dibba(West)	263	0	104	0	212	0	
48	Midderavu	94	5	48	0	62	0	
49	Thega Palem	32	10	19	13	5	0	
TALUK : T.P.GUDUR								
50	Eduru Patha Palem	47	58	117	0	41	0	
51	Kodur Nadim Patta Palem	75	0	34	0	67	0	

TABLE 24. Contd.

SI No.	Name of the Village	Occupational Status					No. of members in			
		Fishing		Allied Activities		Other than fishing	Fisheries co-operatives	Other co-operatives		
		Men	Women	Men	Women				Total	
52	Kodur Venkanna Palem	62	7	30	7	37	0	70	0	
53	Kodur Patta Palem	152	473	410	473	883	16	178	2	
54	Korutur Patta Palem	72	17	35	17	52	0	66	0	
55	Kooha Koduru	114	7	56	7	63	0	115	0	
56	Muthyal Thoppu	113	109	74	109	183	0	0	0	
57	Venkanna Palem	179	21	89	21	110	0	133	0	
TALUK : VACADU										
58	Aenjala Puram	77	18	43	18	61	0	69	0	
59	Kondur Kooha Palem	53	17	40	17	57	0	0	0	
60	Konduru Palem	73	8	41	8	49	0	73	0	
61	Manja Kuppam	66	19	59	19	78	0	63	0	
62	Nawapet	61	0	25	0	25	0	0	0	
63	Pulinjeri Kuppam	9	2	12	2	14	0	0	0	
64	Pulinjeri Palem	14	4	17	4	21	0	1	0	
65	Rayadoruvu	18	6	4	6	10	0	0	0	
66	Srinivasa Puram	60	11	24	11	35	0	56	0	
67	Thella Gunta Palem	7	2	7	2	9	0	0	0	

TABLE 24. Contd.

SI No.	Name of the Village	Occupational Status					No. of members in	
		Fishing	Allied Activities		Other than fishing	Fisheries co-operatives	Other co-operatives	
			Men	Women				Total
68	Thupli Palem	225	23	152	0	202	0	
69	Vada Palayam	54	27	73	0	53	0	
TALUK : VIDAVALUR								
70	Buskadu Palem	43	3	26	29	22	0	
71	Chandrasekhara Puram	23	3	16	12	13	0	
72	Ponna Pudi Chinna Patta Palem	190	69	273	65	185	0	
73	Ponna Pudi Laxmipuram	180	115	343	0	162	2	
74	Ponna Pudi Patta Palem	116	33	126	66	105	0	
75	Ponna Pudi Venkata Narayana Puram	237	31	142	90	154	0	
76	Ramachandra Puram	105	31	145	6	98	0	
NELLORE TOTAL		11,754	7,111	16,570	690	8,243	490	
GRAND TOTAL		138,614	61,977	152,892	8,727	46,238	53,136	

TABLE 25. RELIGION AND COMMUNITY (NO. OF FAMILIES)

Sl No.	Name of the Village	Religion			Total Households	Community (SC/ST)
		Hinduism	Islam	Christianity		
DISTRICT : SRIKAKULAM						
TALUK : ETCHERLA						
1	Badivanipeta	127	0	0	127	0
2	Budagotla Palem	335	0	0	335	0
3	D. Matyalesam	315	0	0	315	0
4	Ginnivanipeta	8	0	0	8	0
5	Jalari Koyyam	14	0	0	14	0
6	Kotta Mathyalesam	112	0	0	112	0
7	Kottadibbala Palem	94	0	0	94	0
8	Musavanipeta	61	0	0	61	0
9	Patha Dibbala Palem	16	0	0	16	0
10	Rallapeta	68	0	0	68	0
11	Shivajidibba Palem	62	0	0	62	0
TALUK : GARA						
12	Balampuram	311	0	0	311	0
13	Bandravani Peta	671	0	0	671	0
14	K.Matchilesam	200	0	0	200	0

TABLE 25. Contd.

Sl No.	Name of the Village	Religion			Total Households	Community (SC/ST)
		Hinduism	Islam	Christianity		
15	Komaravaripeta	250	0	0	250	0
16	Mogadarupadu	108	0	0	108	0
17	Perlavanipeta	161	0	0	161	0
18	S.Mathsyalesam	250	0	0	250	0
TALUK : HARIPURAM						
19	Bhethalapuram	158	0	0	158	0
20	Meela Ganguvada	150	0	0	150	4
21	Sigalaputtiga	75	0	0	75	0
TALUK : ICHAPURAM						
22	Battivaniipalem	75	0	0	75	0
23	Chinna Kairivanipalem	100	0	0	100	0
24	Donkuru	350	0	0	350	0
25	Eddivaniipalem	475	0	0	475	0
26	Kapaskudi	575	0	0	575	0
27	Kothapalem	100	0	0	100	0
28	Kothakalingapatnam	150	0	0	150	0
29	Onturu	50	0	0	50	0

TABLE 25. Contd.

Sl No.	Name of the Village	Religion			Total Households	Community (SC/ST)
		Hinduism	Islam	Christianity		
30	Peddakarrivanipalem	225	0	0	225	0
31	Pukkellapalem	50	0	0	50	0
TALUK : MANDASA						
32	Gaduru	141	0	0	141	0
33	Gunupalli	495	0	0	495	2
34	Metturu	200	0	0	200	0
35	Toturu	58	0	0	58	0
36	Vonkurulu	225	0	0	225	0
TALUK : POLAKI						
37	Chinna Koviripeta	46	0	0	46	0
38	Gullavanipeta	45	0	0	45	0
39	Guppidipeta	521	0	0	521	0
40	Jogampeta	68	0	0	68	0
41	Kambalavanipeta	32	0	0	32	0
42	Kotharevu	167	0	0	167	0
43	Rajampuram	150	0	0	150	0
44	Revu Ampalam	48	0	0	48	0

TABLE 25. Contd.

Sl No.	Name of the Village	Religion			Total Households	Community (SC/ST)
		Hinduism	Islam	Christianity		
TALUK : RANASTHALAM						
45	Allivalasa	325	0	0	325	0
46	Chikatipeta	50	0	0	50	0
47	Chinna Kavvada	270	0	0	270	0
48	Dhoniipeta	62	0	0	62	0
49	Gurayyapeta	89	0	0	89	0
50	Jagannadhapuram	175	0	0	175	0
51	Jeeru Palem	337	0	0	337	0
52	Komaravanipeta	64	0	0	64	0
53	Kottamukkam	88	0	0	88	0
54	Pedda Kavvada	275	0	0	275	0
55	Potayyapeta	68	0	0	68	0
TALUK : SANTHABOMMALI						
56	Bodduvanipeta	9	0	0	9	0
57	Cheruva Gattuwanipeta	42	0	0	42	0
58	Chinna Maruvada	40	0	0	40	0
59	Chokkarivanipeta	31	0	0	31	0

TABLE 25. Contd.

SI No.	Name of the Village	Religion			Total Households	Community (SC/ST)
		Hinduism	Islam	Christianity		
60	D. Maruvada	68	0	0	68	0
61	Depallivanipet	56	0	0	56	0
62	Gaddlapadu	169	0	0	169	0
63	Goluguvanipeta	61	0	0	61	0
64	Gorjangivanipet	6	0	0	6	0
65	Guddi Medhapeta	22	0	0	22	0
66	Jaganadhapuram	125	0	0	125	0
67	Karipeta	17	0	0	17	0
68	Kumundavanipet	100	0	0	100	0
69	M. Sunnapalli	162	0	0	162	0
70	M.Kotturu	25	0	0	25	0
71	Maruvada	84	0	0	84	0
72	Patha Meghavaram	107	0	0	107	0
73	Pedda Koviripeta	47	0	0	47	0
74	Pittavanipeta	95	0	0	95	0
75	Suradavanipeta	95	0	0	95	0

TABLE 25. Contd.

SI No.	Name of the Village	Religion			Total Households	Community (SC/ST)
		Hinduism	Islam	Christianity		
TALUK : SOMPETA						
76	Baruva-Kotturu	175	0	0	175	0
77	Baruva-Vadapalem	21	0	0	21	0
78	Battigalluru	202	0	0	202	0
79	Donkaluru	54	0	0	54	0
80	Ekuvuru	300	0	0	300	0
81	Gollagandi	97	0	0	97	0
82	Iskalapalem	550	0	0	550	0
83	Nadumuru	96	0	0	96	0
84	Ramayyapatnam	150	0	0	150	0
TALUK : SRIKAKULAM						
85	Chinna Ganagallapeta	167	0	0	167	0
86	Kajeepeta	42	0	0	42	0
87	Koviripeta	90	0	0	90	0
88	Kumduvanipeta	380	0	0	380	0
89	Narasiyapeta	55	0	0	55	0
90	Pedda Gangallapeta	187	0	0	187	0

TABLE 25. Contd.

SI No.	Name of the Village	Religion			Total Households	Community (SC/ST)
		Hinduism	Islam	Christianity		
91	Pukkallapeta	127	0	0	127	0
TALUK : TEKKALI						
92	Bhavanapadu	486	0	0	486	0
93	D.Altada	458	0	17	475	0
94	Geedavooru	50	0	0	50	0
95	Jhatavooru	50	0	0	50	0
96	Kambala Rayudupeta	297	0	0	297	0
97	Yerramukkam	225	0	0	225	0
TALUK : VAJRAPUKOTTURU						
98	Akkupalli	397	0	0	397	0
99	Baipalli	125	0	0	125	0
100	Chinna Kotturu	39	0	0	39	0
101	Dokulapadu	375	0	0	375	0
102	Hukumpeta	244	0	0	244	0
103	Kidisingi	46	0	0	46	0
104	Kothapeta	400	0	0	400	0
105	Manchinellpeta	384	0	16	400	1

TABLE 25. Contd.

SI No.	Name of the Village	Religion			Total Households	Community (SC/ST)
		Hinduism	Islam	Christianity		
106	Nuvvula Revu	1,143	0	7	1,150	0
107	Vajrapu Kotturu	283	0	0	283	0
SRIKAKULAM TOTAL		18,751	0	40	18,791	7
DISTRICT : VIJAYANAGARAM						
TALUK : BHOGAPURAM						
1	Chepalakancheru	175	0	0	175	0
2	Chinna Kondarajupalem	136	0	0	136	0
3	Chodipallipeta	170	0	0	170	0
4	Mukkam	1,050	0	0	1,050	10
5	Peddakondarajupalem	295	0	0	295	0
6	Yerramusalayyapalem	100	0	0	100	0
TALUK : POOSAPATI REGA						
7	Barripeta	224	0	0	224	0
8	Barripeta(Chinthapalli)	450	0	0	450	0
9	Boddugurrayyapeta	134	0	0	134	0
10	Bodduvenkatesampeta	62	0	0	62	0
11	Chinthapalli	24	0	0	24	0

TABLE 25. Contd.

SI No.	Name of the Village	Religion			Total Households	Community (SC/ST)
		Hinduism	Islam	Christianity		
12	Konada	334	0	10	344	0
13	Kothuru	175	0	0	175	0
14	Kothuru(Chinthapalli)	325	0	0	325	0
15	Madduru	290	0	0	290	0
16	Neeliggeddapeta (Chinthapalli)	375	0	0	375	0
17	Pedduru	325	0	0	325	0
18	Puliggeddapalem	98	0	0	98	0
19	Thammayyapalem	57	0	0	57	0
20	Tippalavalasa	571	0	0	571	0
VIJAYANAGARAM TOTAL		5,370	0	10	5,380	10
DISTRICT : VISAKHAPATNAM						
TALUK : BHEEMILI						
1	Chepala Dibbadialem	100	0	0	100	0
2	Chepala Thimmapuram	100	0	0	100	0
3	China Mangamari Peta	170	0	0	170	0
4	Chinna Uppada	135	0	0	135	0
5	Chippidi Palem	9	0	0	9	0

TABLE 25. Contd.

Sl No.	Name of the Village	Religion			Total Households	Community (SC/ST)
		Hinduism	Islam	Christianity		
6	Chokkavani Palem	135	0	0	135	0
7	Gangodipalem	43	0	0	43	0
8	Goepeta	50	0	0	50	0
9	Kapula Bibbadipalem	100	0	0	100	0
10	Kothuru	100	0	0	100	0
11	Peda Uppada	248	0	0	248	0
12	Pedda Mangamaripeta	650	0	0	650	0
13	Pukkallapalem	106	0	0	106	0
TALUK : BHEEMUNIPATNAM						
14	Annavaram	173	0	0	173	0
15	Bhimilipatnam	1,375	0	0	1,375	0
16	Chinna Nagamayyapalem	450	0	0	450	0
17	Pedda Nagamayyapalem	492	0	0	492	0
18	Yerrayyapalem	460	0	0	460	0
TALUK : NAKKAPALLI						
19	Amalapuram	145	0	0	145	0
20	Bangarammapeta	475	0	0	475	0

TABLE 25. Contd.

Sl No.	Name of the Village	Religion			Total Households	Community (SC/ST)
		Hinduism	Islam	Christianity		
21	Boyipadu	250	0	0	250	0
22	China Teenarla	375	0	0	375	0
23	Dondavaka	175	0	0	175	0
24	Donivani Lakshmipuram	421	0	0	421	0
25	Pedda Terroria	500	0	0	500	0
26	Rajayyapeta	1,033	0	0	1,033	0
TALUK : PARAVADA						
27	Dibbapalem(Muthyalemmapalem)	350	0	0	350	0
28	Jalaripeta(Cheepurapalli)	66	0	0	66	0
29	Muthyalammapalem	350	0	0	350	0
30	Thanthadi(Vada Palem)	133	0	0	133	0
31	Thikkavani Palem	251	0	0	251	0
TALUK : PAYAKA RAO PETA						
32	Gajapathinagaram	138	0	0	138	0
33	Korlayyapeta	175	0	0	175	0
34	Palmanpeta	262	0	0	262	0
35	Pentakota	832	3	40	875	0

TABLE 25. Contd.

SI No.	Name of the Village	Religion			Total Households	Community (SC/ST)
		Hinduism	Islam	Christianity		
36	Rajanagaram	260	0	0	260	0
37	Rajavaram	172	0	0	172	0
38	Ratnamayyapeta(Pedduru)	125	0	0	125	0
39	Venkatanagaram	290	0	0	290	0
TALUK : PEDGANTYADA						
40	Appikonda	414	2	4	420	0
41	Dibba Palem	692	0	0	692	0
TALUK : RAMBILLI						
42	Gajareddipalem	175	0	0	175	0
43	Lovapalem	290	0	2	292	0
44	Vada Narasapuram	780	0	0	780	0
TALUK : S. RAYAVARAM						
45	Bangarammapalem	1,225	0	0	1,225	0
46	Devallapalem	125	0	0	125	0
47	Kotha Revupolavaram	250	0	0	250	0
48	Revu Vathada	75	0	0	75	0
49	Revupolavaram	136	0	0	136	0

TABLE 25. Contd.

SI No.	Name of the Village	Religion			Total Households	Community (SC/ST)
		Hinduism	Islam	Christianity		
TALUK : VISAKHAPATNAM						
50	Chinna Rushikonda(Vadapalem)	150	0	0	150	0
51	Gangavaram	2,525	0	0	2,525	0
52	Jalari Yendada	50	0	0	50	0
53	Jalari Yendada (Lawsonsbay)	175	0	0	175	0
54	Jalaripeta (Ward - 20)	1,050	0	0	1,050	0
55	Jodigullapalem	215	0	0	215	0
56	Moolapalem-1	375	0	0	375	0
57	Moolapalem-11	380	0	0	380	0
58	Peddajalaripeta(Lawsonsbay)	1,370	0	0	1,370	0
59	Rushikonda	25	0	0	25	0
60	Vasapallivanipalem	140	0	0	140	0
61	Vasapallivanipalem(Lawsonsbay)	212	0	0	212	0
62	Ward-1(Visakhapatnam)	1,196	2	2	1,200	9
63	Ward-11(Visakhapatnam)	620	0	0	620	0
64	Ward12(Visakhapatnam)	335	0	0	335	0
65	Ward14(Visakhapatnam)	220	0	0	220	0

TABLE 25. Contd.

Sl No.	Name of the Village	Religion			Total Households	Community (SC/ST)
		Hinduism	Islam	Christianity		
66	Ward-2 (Visakhapatnam)	500	0	0	500	0
67	Ward-36 Visakhapatnam	290	0	0	290	1
68	Ward-37 Visakhapatnam	215	0	0	215	0
69	Ward-4(Visakhapatnam)	250	0	0	250	0
70	Ward-40(Visakhapatnam)	90	0	0	90	2
71	Ward-7 (Visakhapatnam)	975	0	0	975	1
72	Ward-8(Visakhapatnam)	846	4	0	850	38
TALUK : YELAMANCHILI						
73	Jalaripalem	400	0	0	400	0
74	Kadapalem	925	0	0	925	0
75	Kondapalem	775	0	0	775	0
76	Kothapatnam	648	0	0	648	57
77	Poodimadaka	150	0	0	150	0
78	Vada Rambilli	225	0	0	225	0
79	Venkayya Palem	248	0	2	250	0
VISAKHAPATNAM TOTAL		31,411	11	50	31,472	108

TABLE 25. Contd.

SI No.	Name of the Village	Religion			Total Households	Community (SC/ST)
		Hinduism	Islam	Christianity		
DISTRICT : EAST GODAVARI						
TALUK : ALLAVARAM						
1	Rameswaram	276	0	0	276	0
2	Vodala Revu	51	0	0	51	0
TALUK : I.POLAVARAM						
3	Bhyravapalem	509	0	0	509	0
4	Bhyravapalem(Thirthalamondi)	524	0	1	525	0
TALUK : KAKINADA						
5	Annamma Tank	700	0	0	700	0
6	Dummulapeta	1,350	0	0	1,350	0
7	Fishing Harbour	450	0	0	450	0
8	Goleelapeta	650	0	0	650	0
9	Kondelupeta	100	0	0	100	0
10	Kotha Kakinada	395	0	0	395	0
11	Light House Peta	127	0	0	127	0
12	Mahalaxmi Nagar	750	0	0	750	0
13	Minarpeta	145	0	0	145	0

TABLE 25. Contd.

Sl No.	Name of the Village	Religion			Total Households	Community (SC/ST)
		Hinduism	Islam	Christianity		
14	Mutha Nagar	625	0	0	625	0
15	Nemam	163	0	0	163	0
16	Parlopet Kakinada	740	0	1	741	0
17	Pedda Vakalapudi	198	0	0	198	0
18	Polavaram	200	0	0	200	0
19	Puthrayyapakalu	75	0	0	75	0
20	Suryarao Peta	894	0	0	894	0
21	Yetimoga	2,798	0	2	2,800	0
TALUK : KATRENİKONA						
22	Mogasani Tippa	161	0	0	161	0
23	Neela Revu	175	0	0	175	0
24	Valasala	175	0	0	175	0
TALUK : KOTHAPALLI						
25	Jaggarajupeta	539	0	0	539	0
26	Kothapatnam	200	0	0	200	0
27	Kuppirivanipeta	475	0	0	475	0
28	Rangoonpeta	167	0	0	167	0

TABLE 25. Contd.

SI No.	Name of the Village	Religion			Total Households	Community (SC/ST)
		Hinduism	Islam	Christianity		
29	Subbampeta	294	0	0	294	0
TALUK : MALIKIPURAM						
30	Karavaka	264	0	0	264	0
31	Thurpu Palem Beach	150	0	0	150	0
TALUK : SAKHINRTIPALLI						
32	Antarvedi Palli Palem	411	0	0	411	0
TALUK : THONDANGI						
33	Danavayipeta	422	0	0	422	0
34	Hukampeta	118	0	0	118	0
35	Kotha Chodipillipeta	215	0	0	215	0
36	Musalayyapeta	190	0	0	190	0
37	Yellayyapeta	420	0	0	420	0
TALUK : TUNI						
38	Addaripeta	125	0	0	125	0
39	Annayyapeta	122	0	0	122	0
40	Kothapeta	214	0	0	214	0
41	Narasipeta	211	0	0	211	1

TABLE 25. Contd.

SI No.	Name of the Village	Religion			Total Households	Community (SC/ST)
		Hinduism	Islam	Christianity		
42	Panpadipeta	181	0	0	181	0
43	Perumallapuram	518	0	0	518	0
44	Yarrayyapet	196	0	0	196	0
TALUK : U. KOTHAPALLI						
45	Ameenabad	595	0	0	595	0
46	Konapapapeta	82	0	0	82	0
47	Konapapapeta(Antarvedipeta)	219	0	0	219	0
48	Kreestu Nagar	266	0	0	266	0
49	Mayapatnam	521	0	0	521	0
50	Mulapeta	675	0	0	675	0
51	Ramisettipeta	450	0	0	450	0
52	Soovadipeta	258	0	0	258	7
TALUK : UPPALA GUPTAM						
53	Vasala Tippa	113	0	0	113	0
EAST GODAVARI TOTAL		20,842	0	4	20,846	8

TABLE 25. Contd.

SI No.	Name of the Village	Religion			Total Households	Community (SC/ST)
		Hinduism	Islam	Christianity		
DISTRICT : WEST GODAVARI						
TALUK : MOGALTUR						
1	Kothadindula Palli Palem	120	0	0	120	0
2	Metturevu	125	0	0	125	0
3	Mollaparru Palem	180	0	0	180	0
TALUK : NARASAPURAM						
4	Biyypu Tippa	300	0	0	300	0
5	Chinamyna Vani Lanka	225	0	0	225	0
6	Pedamy Navani Lanka	575	0	0	575	0
7	Sardukodapa	200	0	0	200	0
8	Vemuladeevi	508	0	0	508	0
WEST GODAVARI TOTAL		2,233	0	0	2,233	0
DISTRICT : KRISHNA						
TALUK : KODURU						
1	Basavanna Palem	60	0	0	60	0
2	Hamsaladivi	117	0	0	117	0
3	Palakayatippa	207	0	0	207	0

TABLE 25. Contd.

SI No.	Name of the Village	Religion			Total Households	Community (SC/ST)
		Hinduism	Islam	Christianity		
4	Ullipalem	164	0	6	170	0
TALUK : KRUTHIVENNU						
5	Chinagolla Palem	500	0	0	500	0
6	Interu	136	0	20	156	0
7	Kruthi Vennu Palli Palem	198	0	5	203	0
8	Mylavani Lanka	542	0	0	542	0
9	Padatadika	40	0	0	40	0
10	Palli Palem (Lakshmpuram)	925	0	0	925	0
11	Parvathi Puram	40	0	0	40	0
12	Peetalava	28	0	0	28	0
13	Podu	575	0	0	575	0
14	Urlagonditippa	752	0	0	752	0
15	Valanka	100	0	0	100	0
16	Yetipogaru Palli Palem	470	0	0	470	0
TALUK : MACHILIPATNAM						
17	Baba Nagar	5	0	0	5	0
18	Bhandarkota	230	0	90	320	0

TABLE 25. Contd.

SI No.	Name of the Village	Religion			Total Households	Community (SC/ST)
		Hinduism	Islam	Christianity		
19	Campbelpet	290	0	35	325	0
20	Chinna Karagrabaram Palli Palem	105	0	4	109	0
21	Garaladibha	168	0	14	182	0
22	Gilakaladindi	1,597	0	3	1,600	0
23	Giri Puram	120	0	30	150	0
24	K.P.T.Palem	116	0	87	203	0
25	Kanuru	284	0	105	389	0
26	Malakayalanka	53	0	3	56	0
27	Manginapudi	142	0	29	171	0
28	Pallithala Palem	259	0	31	290	0
29	Peda Patnam	116	0	34	150	0
30	Pedda Karagraharam	6	0	3	9	0
31	Polatitippa	473	0	238	711	0
32	Satava Palem	60	0	31	91	0
33	Ullingapalem	960	0	43	1,003	0
34	Venkatadurgamba Puram	229	0	34	263	0

TABLE 25. Contd.

SI No.	Name of the Village	Religion			Total Households	Community (SC/ST)
		Hinduism	Islam	Christianity		
TALUK : NAGAYALANKA						
35	Edurumondi	590	0	0	590	0
36	Eiachattadibba	359	0	21	380	0
37	Etimoga	581	0	5	586	0
38	Gullala Moda	611	0	2	613	0
39	Jinka Palem	149	0	1	150	0
40	Nachugunta	400	0	0	400	0
41	Nali	405	0	0	405	0
42	Pathauppakali	207	0	0	207	0
43	Sangameswaram	550	0	0	550	0
44	Sankarapuram	100	0	0	100	0
45	Sortagondi	626	0	0	626	0
46	Yessupuram	150	0	0	150	0
TALUK : SATRAVAPALEM						
47	Satravapalem	175	0	0	175	0
KRISHNA TOTAL		14,970	0	874	15,844	0

TABLE 25. Contd.

Sl No.	Name of the Village	Religion			Total Households	Community (SC/ST)
		Hinduism	Islam	Christianity		
DISTRICT : GUNTUR						
TALUK : BAPATLA						
1	Adarasyanagar	223	0	0	223	0
2	Adavi Palle Palem	275	0	0	275	0
3	Danaiahpeta	391	0	4	395	3
4	Kotha Vadapevu	110	0	0	110	0
5	Muthaya Palem Palli Palem	160	0	0	160	0
6	Panduranga Puram Patta Palem	100	0	0	100	0
7	Ramanagar	230	0	0	230	0
8	Surya Lanka	59	0	0	59	0
TALUK : KARLA PALEM						
9	Thummala Palli Palem	16	0	0	16	0
TALUK : NIZAMPATNAM						
10	Adavala	33	0	0	33	0
11	Adavuladeevi Palli Palem	133	0	0	133	0
12	Chandra Mouli Nagar	33	0	0	33	0
13	Chintarevu	120	0	0	120	0

TABLE 25. Contd.

SI No.	Name of the Village	Religion			Total Households	Community (SC/ST)
		Hinduism	Islam	Christianity		
14	Gokarnamatom	257	0	0	257	0
15	Julu	225	0	0	225	0
16	Kotha Palem	490	0	0	490	0
17	Kothuru1	225	0	0	225	0
18	Mollagunta Chandramoli Puram	57	0	0	57	0
19	Mollagunta Yanadi-I	18	0	0	18	18
20	Mondredi Palem-1	78	0	3	81	3
21	Mukthiswara Puram	75	0	0	75	0
22	Nakshatranagar	240	0	0	240	0
23	Nizampatnam	1,897	0	0	1,897	21
24	Nizampatnam (Harbour)	233	0	0	233	0
25	Paathura	138	0	0	138	0
26	Sanjeeva Nagar	175	0	0	175	0
27	Saradanagar	389	0	0	389	0
28	Thallathippa	109	0	0	109	0
29	Varma Puram	220	0	0	220	0

TABLE 25. Contd.

SI No.	Name of the Village	Religion			Total Households	Community (SC/ST)
		Hinduism	Islam	Christianity		
TALUK : REPALLE						
30	Lankevanidibba	770	0	0	770	11
31	Mollagunta Harijannawada	0	0	60	60	60
32	Mollagunta-1	756	0	0	756	0
33	R.K.Lakshmi Puram - I	67	0	0	67	0
34	R.K.Sanathi Nagar - I	99	0	0	99	6
	GUNTUR TOTAL	8,401	0	67	8,468	122
DISTRICT : PRAKASAM						
TALUK : CHINNAGANJAM						
1	Bapaliah Nagar	87	0	0	87	0
2	Chinnaganjampedda Pali Palem	25	0	0	25	0
3	Jeedichettla Pali Palem	178	0	0	178	0
4	Katamvari Palem	71	0	0	71	0
5	Kodurivari Palem	168	0	0	168	0
6	Kunkuduchetla Palem	30	0	0	30	0
7	Nirikshagine	33	0	0	33	0
8	Padamat Pali Palem	30	0	0	30	0

TABLE 25. Contd.

Sl No.	Name of the Village	Religion			Total Households	Community (SC/ST)
		Hinduism	Islam	Christianity		
9	Pedda Palli Palem	216	0	0	216	0
10	Ramachandra Nagar	116	0	0	116	0
11	Rudramambapuram	74	0	0	74	0
12	Seetharampuram	42	0	0	42	0
13	Thurpu Palli Palem	138	0	0	138	0
14	Yetimuga Patta Palem	27	0	0	27	0
TALUK : CHIRALA						
15	Pedda Ganjam Palli Palem	387	0	0	387	0
16	Vijayalakshampuram	138	0	0	138	0
17	Vodarevu	1,435	15	0	1,450	2
TALUK : KANDUKURU						
18	Avulavari Palem	59	0	0	59	0
19	Bavikada Palem	84	0	0	84	0
20	Besin Palli Palem	279	0	0	279	0
21	Chellimma Gari Palem	139	0	0	139	0
22	Devalam Palli Palem	261	0	0	261	0
23	Karala Palem	200	0	0	200	0

TABLE 25. Contd.

SI No.	Name of the Village	Religion			Total Households	Community (SC/ST)
		Hinduism	Islam	Christianity		
24	Karedu Pedda Palli Palem	12	0	0	12	0
25	Kranthi Nagar	128	0	0	128	0
26	Mondivari Palem	68	0	0	68	0
27	Pakala Palli Palem	799	0	0	799	0
28	Pothaiah Gari Palem	190	0	0	190	0
29	Santhi (Kranthi) Nagar	0	0	36	36	0
TALUK : KOTHAPATNAM						
30	Chenchupapai Palem	73	0	0	73	0
31	Chinna Pattapu Palem	25	0	0	25	0
32	Ebbamdi Puram	56	0	0	56	0
33	Gondamala Chinna Palli Palem	145	0	0	145	0
34	Gundamala Pedda Palli Palem	315	0	0	315	0
35	Kothapatnam Palli Palem	1,169	0	0	1,169	1
36	Krupa Nagar	48	0	0	48	0
37	Madanuru Pedda Pattapu Palem	225	0	0	225	0
38	Madanuruchinna Pattapu Palem	150	0	0	150	0
39	Palle Palem	250	0	0	250	0

TABLE 25. Contd.

SI No.	Name of the Village	Religion			Total Households	Community (SC/ST)
		Hinduism	Islam	Christianity		
40	Peda Patta Palem	161	0	0	161	0
41	Pinnivari Palem	125	0	0	125	0
42	Swaranandhra Pattapu Palem	210	0	0	210	0
43	Vajjireddy Patta Palem	105	0	0	105	0
TALUK : NAGALUPPALAPADU						
44	Ankamma Palem	9	0	0	9	0
45	Chinnangari Palem	81	0	0	81	0
46	Govindarao Palem	10	0	0	10	0
47	Kannavari Palem	87	0	0	87	0
48	Kokkilgaddavari Palem	65	0	0	65	0
49	Mekala Somaiah Palem	24	0	0	24	0
TALUK : ONGOLE						
50	Chinthayegari Palem	325	0	0	325	0
51	Gundaya Palem	525	0	0	525	0
TALUK : TANGUTURU						
52	Kasu Palem	17	0	0	17	0
53	Thalla Palem	119	0	0	119	0

TABLE 25. Contd.

SI No.	Name of the Village	Religion			Total Households	Community (SC/ST)
		Hinduism	Islam	Christianity		
TALUK : ULAVAPADU						
54	Alagaya Palem	200	0	0	200	0
55	Ankamma Palem	33	0	0	33	0
56	Bangaru Palem	12	0	0	12	0
57	Batti Palem	84	0	0	84	0
58	Chakicherla Palli Palem	100	0	0	100	0
59	Chakicherla Peda Pattapu Palem	848	0	0	848	0
60	Chakicherlachinnapattapu Palem	150	0	0	150	0
61	Jalamma Palem	46	0	0	46	0
62	Karedu Chinna Palli Palem	162	0	0	162	0
63	Karedu Kotha Palem	363	0	0	363	0
64	Kareduchaitanya Nagar	155	0	0	155	0
65	Ramayapatnam Palle Palem	200	0	0	200	0
66	Srirama Puram	34	0	0	34	0
67	Tenkayachetla Palem	150	0	0	150	0
TALUK : VETA PALEM						
68	Katar Palem	431	0	0	431	2

TABLE 25. Contd.

SI No.	Name of the Village	Religion			Total Households	Community (SC/ST)
		Hinduism	Islam	Christianity		
69	Potti Subbaiah Palem	198	1	1	200	1
70	Ramachandra Puram	200	0	0	200	0
71	Ramapuram	250	0	0	250	0
72	Tenkayachetla Palem	18	0	0	18	0
73	Venkata Subbaiah Palem	14	0	0	14	0
74	Vutukuri Subbaiah Palem	100	0	0	100	0
PRAKASAM TOTAL		13,481	16	37	13,534	6
DISTRICT : NELLORE						
TALUK : ALLUR						
1	Iskapalli Patta Palem	625	0	0	625	0
TALUK : BOGOLU						
2	Alchala Bangaru Palem	237	1	0	238	0
3	Kothabangaru Palem	192	0	0	192	0
4	Kothakadapalem	88	0	0	88	0
5	Patha Bangaru Palem	190	0	0	190	0
6	Patha Kadapalem	102	0	0	102	0
7	Patha Palem	456	0	3	459	0

TABLE 25. Contd.

SI No.	Name of the Village	Religion			Total Households	Community (SC/ST)
		Hinduism	Islam	Christianity		
8	Thatechetla Palem	625	0	0	625	6
9	Thenkaiachetla Palem	102	0	0	102	0
TALUK : INDUKURPET						
10	Ankaiah Dibba Palli Palem	57	0	0	57	0
11	Ganga Patnam Palli Palem	264	0	0	264	0
12	Kollimittu	77	0	0	77	0
13	Krishnapuram	257	2	0	259	0
14	Mypadu (West)	365	2	0	367	0
15	Mypadu(East)	288	3	0	291	0
TALUK : KAVALI						
16	Chennaiah Palem Palli Palem	60	0	1	61	0
17	Chennaya Palem Pedda Patta Palem	487	0	0	487	0
18	Chinna Ramudu Patta Palem	159	0	2	161	0
19	Chinnanettupalem	25	0	0	25	0
20	Chinnaya Palem Chinna Patta Palem	207	0	0	207	0
21	Indira Nagar	40	0	0	40	14
22	Kotha Nandhima Puram (Puthoor)	43	0	0	43	0

TABLE 25. Contd.

Sl No.	Name of the Village	Religion			Total Households	Community (SC/ST)
		Hinduism	Islam	Christianity		
23	Kotha Satram	404	0	2	406	0
24	Nandhima Puram	82	0	0	82	0
25	Pedda Ramudu Palem	246	0	17	263	0
26	Ramachandra Puram	79	1	26	106	0
27	Shelter Srirama Puram	45	0	0	45	0
28	Sri Ramapuram	87	0	0	87	0
29	Sriramapurampallipalem	125	0	0	125	0
30	Thummala Penta Palli Palem	164	0	0	164	0
31	Thummulapenta (Patha) Patta Palem	351	0	0	351	0
32	Venkatesapuram	249	0	0	249	7
33	Votturpalli Palem	321	0	0	321	0
TALUK : KOTA						
34	Pamanji Palem	155	0	0	155	0
TALUK : KOVUR						
35	Kuru Patta Palem	375	0	0	375	0
36	Ramatheertham	100	0	0	100	0
37	Srigowri Puram	137	0	0	137	0

TABLE 25. Contd.

Sl No.	Name of the Village	Religion			Total Households	Community (SC/ST)
		Hinduism	Islam	Christianity		
38	Uthukur Padda Palem	442	0	0	442	5
39	Uthukur Palli Palem	214	0	0	214	0
TALUK : MUTHUKUR						
40	Adavula Palem	50	0	0	50	0
41	Krishna Patnam (Patta Palem) Arakkattupalem	100	0	0	100	0
42	Krishna Patnam (Ramnagar) Arakkattupalem	100	0	0	100	0
43	Krishna Patnam Navas (Ramalinga Puram)	78	3	0	81	0
44	Nelattur Palem	225	0	0	225	0
45	Venu Gopala Puram	102	3	1	106	1
TALUK : SILAKUR						
46	Gummala Dibba (East)	146	0	0	146	0
47	Gummala Dibba(West)	192	71	0	263	0
48	Midderevu	97	0	14	111	27
49	Thega Palem	32	0	0	32	0
TALUK : T.P.GUDUR						
50	Eduru Patha Palem	50	0	0	50	3
51	Kodur Nadim Patta Palem	75	0	0	75	0

TABLE 25. Contd.

Sl No.	Name of the Village	Religion			Total Households	Community (SC/ST)
		Hinduism	Islam	Christianity		
52	Kodur Venkanna Palem	75	0	0	75	0
53	Kodur Patta Palem	200	0	0	200	0
54	Korutur Patta Palem	100	0	0	100	0
55	Kotha Koduru	122	0	0	122	0
56	Muthyal Thoppu	124	0	0	124	0
57	Venkanna Palem	200	0	0	200	0
TALUK : VACADU						
58	Aenjala Puram	80	0	0	80	0
59	Kondur Kotha Palem	55	0	0	55	0
60	Konduru Palem	70	9	0	79	1
61	Manja Kuppam	72	0	0	72	0
62	Nawapet	0	61	0	61	0
63	Pulinjeri Kuppam	9	0	0	9	0
64	Pulinjeri Palem	14	0	0	14	0
65	Rayadoruvu	25	0	0	25	0
66	Srinivasa Puram	56	0	0	56	0
67	Thella Gunta Palem	7	0	0	7	0

TABLE 25. Contd.

Sl No.	Name of the Village	Religion			Total Households	Community (SC/ST)
		Hinduism	Islam	Christianity		
68	Thupli Palem	248	0	0	248	2
69	Vada Palayam	66	0	0	66	0
TALUK : VIDAVALUR						
70	Buskadu Palem	43	0	0	43	0
71	Chandrasekhara Puram	25	0	0	25	0
72	Ponna Pudi Chinna Patta Palem	250	0	0	250	0
73	Ponna Pudi Laxmipuram	314	0	10	324	10
74	Ponna Pudi Patta Palem	175	0	0	175	0
75	Ponna Pudi Venkata Narayana Puram	225	0	0	225	0
76	Ramachandra Puram	122	0	0	122	0
NELLORE TOTAL		12,446	156	76	12,678	76
GRAND TOTAL		127,905	183	1,158	129,246	337

TABLE 26. CRAFT OWNED BY FISHERFOLK

SI No.	Name of the Village	Mechanized	Motorized	Non-motorized	Total
DISTRICT : SRIKAKULAM					
TALUK : ETCHERLA					
1	Badivanipeta	0	0	64	64
2	Budagotla Palem	0	38	17	55
3	D. Matyalesam	0	2	32	34
4	Ginnivanipeta	0	0	2	2
5	Jalari Koyyam	0	0	6	6
6	Kotta Mathyalesam	0	6	19	25
7	Kottadibbala Palem	0	7	16	23
8	Musavanipeta	0	0	3	3
9	Patha Dibbala Palem	0	0	13	13
10	Rallapeta	0	18	12	30
11	Shivajidibba Palem	0	6	8	14
TALUK : GARA					
12	Balarampuram	0	0	44	44
13	Bandravani Peta	0	64	141	205
14	K.Matchilesam	0	1	0	1
15	Komaravaripeta	0	0	34	34

TABLE 26. Contd.

SI No.	Name of the Village	Mechanized	Motorized	Non-motorized	Total
16	Mogadarupadu	0	0	48	48
17	Perlavanipeta	0	0	41	41
18	S.Mathsyalesam	0	0	66	66
TALUK : HARIPURAM					
19	Bhethalapuram	0	0	27	27
20	Meela Ganguvada	0	0	27	27
21	Sigalaputitiga	0	0	2	2
TALUK : ICHAPURAM					
22	Battivaniapalem	0	0	10	10
23	Chinna Karrivaniapalem	0	1	39	40
24	Donkuru	0	18	141	159
25	Eddivaniapalem	0	0	90	90
26	Kapaskudi	10	0	197	207
27	Kothapalem	0	0	38	38
28	Kothakalingapatnam	0	0	8	8
29	Onturu	0	0	8	8
30	Peddakarrivaniapalem	0	0	87	87
31	Pukkellapalem	0	0	8	8

TABLE 26. Contd.

SI No.	Name of the Village	Mechanized	Motorized	Non-motorized	Total
TALUK : MANDASA					
32	Gaduru	0	0	25	25
33	Gunupalli	0	1	117	118
34	Metturu	0	0	45	45
35	Toturu	0	0	13	13
36	Vonkurulu	0	0	47	47
TALUK : POLAKI					
37	Chinna Koviripeta	0	2	0	2
38	Gullavanipeta	0	0	18	18
39	Guppipipeta	0	9	77	86
40	Jogampeta	0	0	17	17
41	Kambalavanipeta	0	2	1	3
42	Kotharevu	0	0	11	11
43	Rajarampuram	0	35	40	75
44	Revu Ampalam	0	1	4	5
TALUK : RANASTHALAM					
45	Allivalasa	0	0	98	98
46	Chikatipeta	0	0	20	20

TABLE 26. Contd.

SI No.	Name of the Village	Mechanized	Motorized	Non-motorized	Total
47	Chinna Kavvada	0	0	118	118
48	Dhoniapeta	0	0	43	43
49	Gurayyapeta	0	1	55	56
50	Jagannadhapuram	0	10	85	95
51	Jeeru Palem	0	28	126	154
52	Komaravanipeta	0	4	15	19
53	Kottamukkam	0	6	18	24
54	Pedda Kavvada	0	0	68	68
55	Potayyapeta	0	0	15	15
TALUK : SANTHABOMMALI					
56	Bodduvanipeta	0	0	0	0
57	Cheruva Gattuvanipeta	0	0	10	10
58	Chinna Maruvada	0	0	1	1
59	Chokkarivanipeta	0	0	0	0
60	D. Maruvada	0	0	9	9
61	Depallivanipet	0	0	17	17
62	Gaddlapadu	0	0	47	47
63	Goluguvanipeta	0	0	12	12

TABLE 26. Contd.

SI No.	Name of the Village	Mechanized	Motorized	Non-motorized	Total
64	Gorjangivanipet	0	0	0	0
65	Guddi Medhapeta	0	0	1	1
66	Jaganadhapuram	0	0	3	3
67	Karipeta	0	0	0	0
68	Kumundavanipet	0	0	7	7
69	M. Sunnapalli	0	0	25	25
70	M.Kotturu	0	0	5	5
71	Maruvada	0	0	1	1
72	Patha Meghavaram	0	0	37	37
73	Pedda Koviripeta	0	0	0	0
74	Pittavanipeta	0	0	21	21
75	Suradavanipeta	0	0	0	0
TALUK : SOMPETA					
76	Baruva-Kotturu	0	0	163	163
77	Baruva-Vadapalem	0	0	7	7
78	Battigalluru	0	0	82	82
79	Donkaluru	0	0	21	21
80	Ekuvuru	0	0	64	64

TABLE 26. Contd.

SI No.	Name of the Village	Mechanized	Motorized	Non-motorized	Total
81	Gollagandi	0	0	104	104
82	Iskalapalem	0	0	186	186
83	Nadumuru	0	0	9	9
84	Ramayyapatnam	0	0	65	65
TALUK : SRIKAKULAM					
85	Chinna Ganagallapeta	0	2	37	39
86	Kajeepeta	0	0	12	12
87	Koviripeta	0	5	12	17
88	Kumduvanipeta	0	0	116	116
89	Narasiyyapeta	0	0	37	37
90	Pedda Gangallapeta	0	0	47	47
91	Pukkallapeta	0	2	59	61
TALUK : TEKKALI					
92	Bhavanapadu	0	12	214	226
93	D.Altada	0	2	140	142
94	Geedavooru	0	0	6	6
95	Jhatavooru	0	0	3	3
96	Kambala Rayudupeta	0	0	54	54

TABLE 26. Contd.

SI No.	Name of the Village	Mechanized	Motorized	Non-motorized	Total
97	Yerramukkam	0	0	42	42
TALUK : VAJRAPUKOTTURU					
98	Akkupalli	0	0	59	59
99	Baipalli	0	0	6	6
100	Chinna Kotturu	0	0	7	7
101	Dokulapadu	0	0	71	71
102	Hukumpeta	0	0	41	41
103	Kidisingi	0	0	5	5
104	Kothapeta	0	0	373	373
105	Manchinellipeta	0	32	192	224
106	Nuvvala Revu	0	0	92	92
107	Vajrapu Kotturu	0	0	10	10
SRIKAKULAM TOTAL		10	315	4,856	5,181
DISTRICT : VIJAYANAGARAM					
TALUK : BHOGAPURAM					
1	Chepalakancheru	0	2	48	50
2	Chinna Kondarajupalem	0	7	20	27
3	Chodipallipeta	0	27	0	27

TABLE 26. Contd.

SI No.	Name of the Village	Mechanized	Motorized	Non-motorized	Total
4	Mukkam	0	82	93	175
5	Peddakondarajupalem	0	21	50	71
6	Yerramusalayyapalem	0	4	11	15
TALUK : POOSAPATI REGA					
7	Barripeta	0	0	89	89
8	Barripeta(Chinthapalli)	0	225	196	421
9	Boddugurrayyapeta	0	0	42	42
10	Bodduvenkatesampeta	0	0	5	5
11	Chinthapalli	0	4	0	4
12	Konada	0	1	97	98
13	Kothuru	0	3	43	46
14	Kothuru(Chinthapalli)	0	310	271	581
15	Madduru	0	1	75	76
16	Neeliggeddapeta (Chinthapalli)	0	58	30	88
17	Pedduru	0	154	26	180
18	Puliggeddapalem	0	0	17	17
19	Thammayyapalem	0	0	14	14

TABLE 26. Contd.

Sl No.	Name of the Village	Mechanized	Motorized	Non-motorized	Total
20	Tippalavalasa	0	8	322	330
VIJAYANAGARAM TOTAL		0	907	1,449	2,356
DISTRICT : VISAKHAPATNAM					
TALUK : BHEEMILI					
1	Chepala Dibbadialem	0	0	8	8
2	Chepala Thimmapuram	0	0	14	14
3	China Mangamari Peta	0	14	2	16
4	Chinna Uppada	0	1	2	3
5	Chippidi Palem	0	0	8	8
6	Chokkavani Palem	0	4	0	4
7	Gangodipalem	0	3	6	9
8	Goepeta	0	0	9	9
9	Kapula Bibbadipalem	0	0	4	4
10	Kothuru	0	0	2	2
11	Peda Uppada	0	2	21	23
12	Pedda Mangamaripeta	0	81	16	97
13	Pukkallapalem	0	2	4	6

TABLE 26. Contd.

Sl No.	Name of the Village	Mechanized	Motorized	Non-motorized	Total
TALUK : BHEEMUNIPATNAM					
14	Annavaram	0	0	2	2
15	Bhimilipatnam	0	0	197	197
16	Chinna Nagamayyapalem	0	0	47	47
17	Pedda Nagamayyapalem	0	1	21	22
18	Yerrayyapalem	0	0	22	22
TALUK : NAKKAPALLI					
19	Amalapuram	0	3	26	29
20	Bangarammapeta	0	0	73	73
21	Boyipadu	0	0	78	78
22	China Teenarla	0	99	86	185
23	Dondavaka	0	5	34	39
24	Donivani Lakshmpuram	0	0	4	4
25	Pedda Terroria	0	3	51	54
26	Rajayyapeta	0	23	453	476
TALUK : PARAVADA					
27	Dibbapalem(Muthyalemmapalem)	0	7	2	9
28	Jalaripeta(Cheepurapalli)	0	65	5	70

TABLE 26. Contd.

SI No.	Name of the Village	Mechanized	Motorized	Non-motorized	Total
29	Muthyalammampalem	0	0	11	11
30	Thanthadi(Vada Palem)	0	0	10	10
31	Thikkavani Palem	0	12	5	17
TALUK : PAYAKA RAO PETA					
32	Gajapathinagaram	0	7	15	22
33	Korlayyapeta	0	7	23	30
34	Palmanpeta	0	15	0	15
35	Pentakota	0	53	82	135
36	Rajanagaram	0	50	49	99
37	Rajavaram	0	30	12	42
38	Ratnamayyapeta(Pedduuru)	0	2	5	7
39	Venkatanagaram	0	26	40	66
TALUK : PEDGANTYADA					
40	Appikonda	0	2	301	303
41	Dibba Palem	0	49	149	198
TALUK : RAMBILLI					
42	Gajareddipalem	0	0	0	0
43	Lovapalem	0	0	9	9

TABLE 26. Contd.

SI No.	Name of the Village	Mechanized	Motorized	Non-motorized	Total
44	Vada Narasapuram	0	0	86	86
TALUK : S. RAYAVARAM					
45	Bangarammapalem	0	40	328	368
46	Devallapalem	0	0	39	39
47	Kotha Revupolavaram	0	4	36	40
48	Revu Vathada	0	0	68	68
49	Revupolavaram	0	3	28	31
TALUK : VISAKHAPATNAM					
50	Chinna Rushikonda(Vadapalem)	1	16	14	31
51	Gangavaram	0	140	160	300
52	Jalari Yendada	0	10	0	10
53	Jalari Yendada (Lawsonsbay)	0	21	14	35
54	Jalaripeta (Ward - 20)	3	4	35	42
55	Jodigullapalem	0	0	16	16
56	Moolapalem-1	0	6	9	15
57	Moolapalem-11	0	8	6	14
58	Peddajalaripeta(Lawsonsbay)	0	199	335	534
59	Rushikonda	1	1	5	7

TABLE 26. Contd.

SI No.	Name of the Village	Mechanized	Motorized	Non-motorized	Total
60	Vasapallivanipalem	0	23	2	25
61	Vasapallivanipalem(Lawsonsbay)	0	20	15	35
62	Ward-1(Visakhapatnam)	1	3	27	31
63	Ward-11(Visakhapatnam)	0	1	1	2
64	Ward12(Visakhapatnam)	0	0	0	0
65	Ward14(Visakhapatnam)	0	0	0	0
66	Ward-2 (Visakhapatnam)	0	0	2	2
67	Ward-36 Visakhapatnam	0	0	0	0
68	Ward-37 Visakhapatnam	0	0	0	0
69	Ward-4(Visakhapatnam)	4	0	16	20
70	Ward-40(Visakhapatnam)	0	0	0	0
71	Ward-7 (Visakhapatnam)	33	0	0	33
72	Ward-8(Visakhapatnam)	1	7	27	35
TALUK : YELAMANCHILI					
73	Jalaripalem	0	193	53	246
74	Kadapalem	0	21	71	92
75	Kondapalem	0	168	54	222
76	Kothapatnam	0	6	70	76

TABLE 26. Contd.

SI No.	Name of the Village	Mechanized	Motorized	Non-motorized	Total
77	Poodimadaka	0	58	84	142
78	Vada Rambilli	0	0	29	29
79	Venkayya Palem	0	0	54	54
VISAKHAPATNAM TOTAL		44	1,518	3,592	5,154
DISTRICT : EAST GODAVARI					
TALUK : ALLAVARAM					
1	Rameswaram	0	1	0	1
2	Vodala Revu	0	4	2	6
TALUK : I.POLAVARAM					
3	Bhyravapalem	23	15	3	41
4	Bhyravapalem(Thirthalamondi)	27	9	0	36
TALUK : KAKINADA					
5	Annamma Tank	3	0	0	3
6	Dummulapeta	0	172	162	334
7	Fishing Harbour	0	4	15	19
8	Goleelapeta	3	2	1	6
9	Kondelupeta	0	1	10	11
10	Kotha Kakinada	0	0	109	109

TABLE 26. Contd.

SI No.	Name of the Village	Mechanized	Motorized	Non-motorized	Total
11	Light House Peta	0	4	9	13
12	Mahalaxmi Nagar	0	0	11	11
13	Minarpeta	0	2	7	9
14	Mutha Nagar	4	0	2	6
15	Nemam	0	0	16	16
16	Parlopet Kakinada	0	79	0	79
17	Pedda Vakalapudi	0	3	31	34
18	Polavaram	0	0	27	27
19	Puthrayyapakalu	0	9	1	10
20	Suryarao Peta	0	10	150	160
21	Yetimoga	90	4	244	338
TALUK : KATRENKONA					
22	Mogasani Tippa	0	7	40	47
23	Neela Revu	0	0	0	0
24	Valasala	0	12	22	34
TALUK : KOTHAPALLI					
25	Jaggarajupeta	0	5	2	7
26	Kothapatnam	0	14	17	31

TABLE 26. Contd.

Sl No.	Name of the Village	Mechanized	Motorized	Non-motorized	Total
27	Kuppirivanipeta	0	15	23	38
28	Rangoonpeta	0	2	0	2
29	Subbampeta	0	18	25	43
TALUK : MALIKIPURAM					
30	Karavaka	0	19	5	24
31	Thurpu Palem Beach	0	0	27	27
TALUK : SAKHINRTIPALLI					
32	Antarvedi Palli Palem	0	15	0	15
TALUK : THONDANGI					
33	Danavayipeta	0	14	21	35
34	Hukampeta	0	5	2	7
35	Kotha Chodipillipeta	0	4	27	31
36	Musalayyapeta	0	17	4	21
37	Yellayyapeta	0	6	3	9
TALUK : TUNI					
38	Addaripeta	0	1	0	1
39	Annayyapeta	0	4	2	6
40	Kothapeta	0	4	15	19

TABLE 26. Contd.

SI No.	Name of the Village	Mechanized	Motorized	Non-motorized	Total
41	Narasipeta	0	8	50	58
42	Panpadipeta	0	2	0	2
43	Perumallapuram	0	17	32	49
44	Yarayyapet	0	10	8	18
TALUK : U. KOTHAPALLI					
45	Ameenabad	0	13	106	119
46	Konapapeta	0	0	3	3
47	Konapapeta(Antarvedipeta)	0	2	9	11
48	Kreestu Nagar	0	40	14	54
49	Mayapatnam	0	52	19	71
50	Mulapeta	0	0	36	36
51	Ramisettipeta	0	11	7	18
52	Soovadiipeta	0	5	2	7
TALUK : UPPALA GUPTAM					
53	Vasala Tippa	0	1	6	7
EAST GODAVARI TOTAL		150	642	1,327	2,119

TABLE 26. Contd.

SI No.	Name of the Village	Mechanized	Motorized	Non-motorized	Total
DISTRICT : WEST GODAVARI					
TALUK : MOGALTUR					
1	Kothadindula Palli Palem	0	3	0	3
2	Metturevu	0	0	0	0
3	Mollaparru Palem	0	10	3	13
TALUK : NARASAPURAM					
4	Biyypu Tippa	0	6	23	29
5	Chinamyna Vani Lanka	0	1	10	11
6	Pedamy Navani Lanka	0	0	0	0
7	Sardukodapa	0	0	7	7
8	Vemuladeevi	0	0	20	20
WEST GODAVARI TOTAL		0	20	63	83
DISTRICT : KRISHNA					
TALUK : KODURU					
1	Basavanna Palem	0	4	8	12
2	Hamsaladivi	0	4	14	18
3	Palakayatippa	0	32	25	57
4	Ullipalem	0	1	15	16

TABLE 26. Contd.

SI No.	Name of the Village	Mechanized	Motorized	Non-motorized	Total
TALUK : KRUTHIVENNU					
5	Chinagolla Palem	0	1	136	137
6	Interu	0	0	62	62
7	Kruthi Vennu Palli Palem	0	0	92	92
8	Mylavani Lanka	0	5	163	168
9	Padatadika	0	0	9	9
10	Palli Palem (Lakshampuram)	0	29	270	299
11	Parvathi Puram	0	0	25	25
12	Peetalava	0	0	3	3
13	Podu	0	0	8	8
14	Uriagonditippa	0	22	500	522
15	Valanka	0	0	8	8
16	Yetipogaru Palli Palem	0	16	204	220
TALUK : MACHILIPATNAM					
17	Baba Nagar	0	0	2	2
18	Bhandarkota	9	23	7	39
19	Campbelpet	0	48	19	67
20	Chinna Karagrabaram Palli Palem	0	5	4	9

TABLE 26. Contd.

Sl No.	Name of the Village	Mechanized	Motorized	Non-motorized	Total
21	Garaladibha	1	1	30	32
22	Gilakaladindi	12	130	449	591
23	Giri Puram	0	25	0	25
24	K.P.T.Palem	0	8	42	50
25	Kanuru	0	13	118	131
26	Malakayalanka	0	2	48	50
27	Manginapudi	0	28	39	67
28	Pallithala Palem	0	2	13	15
29	Peda Patnam	0	2	59	61
30	Pedda Karagraharam	0	0	0	0
31	Polatitippa	0	18	197	215
32	Satrava Palem	0	30	13	43
33	Ullingapalem	20	5	2	27
34	Venkatadurgamba Puram	0	22	45	67
TALUK : NAGAYALANKA					
35	Edurumondi	0	12	31	43
36	Elachattadibba	0	25	28	53
37	Etimoga	0	22	45	67

TABLE 26. Contd.

Sl No.	Name of the Village	Mechanized	Motorized	Non-motorized	Total
38	Gullala Moda	0	41	49	90
39	Jinka Palem	0	17	39	56
40	Nachugunta	0	28	25	53
41	Nali	0	15	24	39
42	Pathauppakali	0	24	20	44
43	Sangameswaram	0	79	50	129
44	Sankarapuram	0	39	26	65
45	Sorlagondi	0	98	37	135
46	Yessapuram	0	3	59	62
TALUK : SATRAVAPALEM					
47	Satravapalem	0	0	40	40
KRISHNA TOTAL		42	879	3,102	4,023
DISTRICT : GUNTUR					
TALUK : BAPATLA					
1	Adarasyanagar	0	1	39	40
2	Adavi Palle Palem	0	29	39	68
3	Danaiahpeta	0	41	15	56
4	Kotha Vadapevu	0	0	0	0

TABLE 26. Contd.

SI No.	Name of the Village	Mechanized	Motorized	Non-motorized	Total
5	Muthaya Palem Palli Palem	0	0	24	24
6	Panduranga Puram Patta Palem	0	0	101	101
7	Ramanagar	0	3	2	5
8	Surya Lanka	0	0	22	22
TALUK : KARLA PALEM					
9	Thummala Palli Palem	0	1	9	10
TALUK : NIZAMPATNAM					
10	Adavala	0	0	0	0
11	Adavuladeevi Palli Palem	1	0	0	1
12	Chandra Mouli Nagar	0	0	0	0
13	Chintarevu	0	2	0	2
14	Gokarnamatom	1	10	53	64
15	Julu	0	13	50	63
16	Koatha Palem	13	12	0	25
17	Kothuru1	0	21	89	110
18	Mollagunta Chandramoli Puram	0	0	0	0
19	Mollagunta Yanadi-I	0	0	0	0
20	Mondredi Palem-1	1	0	4	5

TABLE 26. Contd.

SI No.	Name of the Village	Mechanized	Motorized	Non-motorized	Total
21	Mukthiswara Puram	2	0	0	2
22	Nakshatranagar	5	9	0	14
23	Nizampatnam	89	57	129	275
24	Nizampatnam (Harbour)	3	43	38	84
25	Paathura	0	0	10	10
26	Sanjeeva Nagar	15	5	0	20
27	Saradanagar	0	18	45	63
28	Thallathippa	1	0	10	11
29	Varma Puram	0	5	30	35
TALUK : REPALLE					
30	Lankevanidibba	29	97	8	134
31	Mollagunta Harijannawada	0	0	0	0
32	Mollagunta-1	1	8	204	213
33	R.K.Lakshmi Puram - I	18	0	20	38
34	R.K.Santhi Nagar - I	0	0	0	0
GUNTUR TOTAL		179	375	941	1,495

TABLE 26. Contd.

Sl No.	Name of the Village	Mechanized	Motorized	Non-motorized	Total
DISTRICT : PRAKASAM					
TALUK : CHINNAGANJAM					
1	Bapaliah Nagar	0	6	48	54
2	Chinnaganjampeda Palli Palem	3	0	0	3
3	Jeedichettla Palli Palem	0	0	60	60
4	Katamvari Palem	0	21	71	92
5	Kodurivari Palem	0	8	166	174
6	Kunkuduchetta Palem	0	0	17	17
7	Nirikshagine	0	6	29	35
8	Padamat Palli Palem	3	0	3	6
9	Pedda Palli Palem	37	4	10	51
10	Ramachandra Nagar	0	0	0	0
11	Rudramambapuram	0	19	74	93
12	Seetharapuram	0	0	22	22
13	Thurpu Palli Palem	0	0	26	26
14	Yetimuga Patta Palem	0	6	25	31
TALUK : CHIRALA					
15	Pedda Ganjam Palli Palem	0	0	33	33

TABLE 26. Contd.

Sl No.	Name of the Village	Mechanized	Motorized	Non-motorized	Total
16	Vijayalakshampuram	0	3	50	53
17	Vodarevu	19	158	175	352
TALUK : KANDUKURU					
18	Avulavari Palem	0	6	23	29
19	Bavikada Palem	0	0	9	9
20	Besin Palli Palem	0	0	16	16
21	Chellimma Gari Palem	0	23	55	78
22	Devalam Palli Palem	0	0	17	17
23	Karala Palem	0	11	74	85
24	Karedu Pedda Palli Palem	0	1	11	12
25	Kranthi Nagar	0	5	31	36
26	Mondivari Palem	0	6	31	37
27	Pakala Palli Palem	0	35	56	91
28	Pothaiah Gari Palem	0	39	40	79
29	Santhi (Kranthi) Nagar	0	0	12	12
TALUK : KOTHAPATNAM					
30	Chenchupapai Palem	0	27	0	27
31	Chinna Pattapu Palem	0	7	0	7

TABLE 26. Contd.

SI No.	Name of the Village	Mechanized	Motorized	Non-motorized	Total
32	Ebbamdi Puram	0	6	0	6
33	Gondamala Chinna Palli Palem	0	8	79	87
34	Gundamala Pedda Palli Palem	0	13	26	39
35	Kothapatnam Palli Palem	0	166	35	201
36	Krupa Nagar	0	0	16	16
37	Madanuru Pedda Pattapu Palem	0	39	6	45
38	Madanuruchinna Pattapu Palem	0	31	3	34
39	Palle Palem	0	84	0	84
40	Peda Patta Palem	0	49	0	49
41	Pinnivari Palem	0	28	18	46
42	Swaranandhra Pattapu Palem	0	38	6	44
43	Vajjireddy Patta Palem	0	36	0	36
TALUK : NAGALUPPALAPADU					
44	Ankamma Palem	0	4	9	13
45	Chinnangari Palem	0	19	81	100
46	Govindarao Palem	0	2	10	12
47	Kannavari Palem	0	2	75	77
48	Kokkilgaddavari Palem	0	0	65	65

TABLE 26. Contd.

SI No.	Name of the Village	Mechanized	Motorized	Non-motorized	Total
49	Mekala Somaiah Palem	0	13	24	37
TALUK : ONGOLE					
50	Chintheyegari Palem	0	173	15	188
51	Gundaya Palem	20	22	342	384
TALUK : TANGUTURU					
52	Kasu Palem	0	0	0	0
53	Thalla Palem	0	0	119	119
TALUK : ULAVAPADU					
54	Alagaya Palem	0	17	136	153
55	Ankamma Palem	0	0	31	31
56	Bangaru Palem	0	7	0	7
57	Batti Palem	0	78	1	79
58	Chakicherla Palli Palem	0	0	0	0
59	Chakicherla Peda Pattapu Palem	0	0	0	0
60	Chakicherlachinnappattapu Palem	0	0	0	0
61	Jamma Palem	0	42	0	42
62	Karedu Chinna Palli Palem	0	0	162	162
63	Karedu Kotha Palem	0	330	0	330

TABLE 26. Contd.

SI No.	Name of the Village	Mechanized	Motorized	Non-motorized	Total
64	Kareduchaitanya Nagar	0	0	139	139
65	Ramayapatnam Palle Palem	0	23	142	165
66	Srirama Puram	0	0	1	1
67	Tenkayachetla Palem	0	110	37	147
TALUK : VETA PALEM					
68	Katar Palem	2	10	98	110
69	Potti Subbaiah Palem	0	28	52	80
70	Ramachandra Puram	0	0	88	88
71	Ramapuram	0	6	5	11
72	Tenkayachetla Palem	0	1	17	18
73	Venkata Subbaiah Palem	0	0	14	14
74	Vutukuri Subbaiah Palem	0	0	61	61
PRAKASAM TOTAL		84	1,776	3,097	4,957
DISTRICT : NELLORE					
TALUK : ALLUR					
1	Iskapalli Patta Palem	4	589	1	594
TALUK : BOGOLU					
2	Alchala Bangaru Palem	0	57	89	146

TABLE 26. Contd.

SI No.	Name of the Village	Mechanized	Motorized	Non-motorized	Total
3	Kothabangaru Palem	0	0	60	60
4	Kothakadapalem	0	0	75	75
5	Patha Bangaru Palem	0	6	49	55
6	Patha Kadapalem	0	0	98	98
7	Patha Palem	0	69	9	78
8	Thatechetla Palem	0	39	225	264
9	Thenkaiachetla Palem	0	0	27	27
TALUK : INDIKURPET					
10	Ankaiah Dibba Palli Palem	0	23	2	25
11	Ganga Patnam Palli Palem	0	23	6	29
12	Kollimittu	0	20	1	21
13	Krishnapuram	13	134	2	149
14	Mypadu (West)	0	3	1	4
15	Mypadu(East)	0	95	19	114
TALUK : KAVALI					
16	Chennaiah Palem Palli Palem	0	5	18	23
17	Chennaya Palem Pedda Patta Palem	0	50	29	79
18	Chinna Ramudu Patta Palem	0	19	31	50

TABLE 26. Contd.

Sl No.	Name of the Village	Mechanized	Motorized	Non-motorized	Total
19	Chinnanettupalem	0	9	22	31
20	Chinnaya Palem Chinna Patta Palem	0	23	10	33
21	Indira Nagar	0	2	2	4
22	Kotha Nandhima Puram (Puthoor)	0	15	3	18
23	Kotha Satram	0	26	30	56
24	Nandhima Puram	0	11	6	17
25	Pedda Ramudu Palem	0	23	39	62
26	Ramachandra Puram	0	8	9	17
27	Shelter Srirama Puram	0	3	6	9
28	Sri Ramapuram	0	7	31	38
29	Sriramapurampallipalem	0	12	42	54
30	Thummala Penta Pali Palem	0	13	43	56
31	Thummulapenta (Patha) Patta Palem	0	33	22	55
32	Venkatesapuram	0	7	15	22
33	Votturpalli Palem	0	21	50	71
TALUK : KOTA					
34	Pamanji Palem	0	40	10	50

TABLE 26. Contd.

Sl No.	Name of the Village	Mechanized	Motorized	Non-motorized	Total
TALUK : KOVUR					
35	Kuru Patta Palem	0	61	6	67
36	Ramatheertham	0	0	0	0
37	Srigowri Puram	0	0	0	0
38	Uthukur Padda Palem	0	84	6	90
39	Uthukur Pali Palem	0	42	63	105
TALUK : MUTHUKUR					
40	Adavula Palem	0	2	10	12
41	Krishna Patnam (Patta Palem) Arakkattupalem	0	77	7	84
42	Krishna Patnam (Ramnagar) Arakkattupalem	0	42	9	51
43	Krishna Patnam Navas (Ramalinga Puram)	0	32	12	44
44	Nelattur Palem	0	204	60	264
45	Venu Gopala Puram	0	19	0	19
TALUK : SILAKUR					
46	Gummala Dibba (East)	0	25	13	38
47	Gummala Dibba(West)	0	73	45	118
48	Midderevu	0	68	33	101
49	Thega Palem	0	1	5	6

TABLE 26. Contd.

SI No.	Name of the Village	Mechanized	Motorized	Non-motorized	Total
TALUK : T.P.GUDUR					
50	Eduru Patha Palem	0	4	27	31
51	Kodur Nadim Patta Palem	0	4	18	22
52	Kodur Venkanna Palem	0	12	4	16
53	Kodur Patta Palem	0	49	25	74
54	Korutur Patta Palem	0	14	2	16
55	Kotha Koduru	0	11	19	30
56	Muthyal Thoppu	0	93	27	120
57	Venkanna Palem	0	39	13	52
TALUK : VACADU					
58	Aenjala Puram	0	11	23	34
59	Kondur Kotha Palem	0	20	8	28
60	Konduru Palem	0	27	27	54
61	Manja Kuppam	0	25	24	49
62	Nawapet	0	12	11	23
63	Pulinjeri Kuppam	0	4	6	10
64	Pulinjeri Palem	0	1	11	12
65	Rayadoruvu	0	2	4	6

TABLE 26. Contd.

SI No.	Name of the Village	Mechanized	Motorized	Non-motorized	Total
66	Srinivasa Puram	0	56	9	65
67	Thella Gunta Palem	0	0	5	5
68	Thupli Palem	0	56	34	90
69	Vada Palayam	0	0	7	7
TALUK : VIDAVALUR					
70	Buskadu Palem	0	0	0	0
71	Chandrasekhara Puram	0	0	0	0
72	Ponna Pudi Chinna Patta Palem	0	0	0	0
73	Ponna Pudi Laxmipuram	0	2	6	8
74	Ponna Pudi Patta Palem	0	0	0	0
75	Ponna Pudi Venkata Narayana Puram	0	0	1	1
76	Ramachandra Puram	0	0	0	0
NELLORE TOTAL		17	2,557	1,662	4,236
GRAND TOTAL		526	8,989	20,089	29,604

TABLE 27. FISHING GEARS OWNED BY FISHERFOLK

SI No.	Name of the Village	Trawl-net	Gillnet (pieces)	Seine nets	Bagnetts	Drift nets	Hooks & lines	Others
DISTRICT : SRIKAKULAM								
TALUK : ETCHERLA								
1	Badivanipeta	0	830	9	0	0	154	0
2	Budagotta Palem	0	4,198	0	0	0	32	0
3	D. Matyalesam	0	580	3	0	0	245	0
4	Ginnivanipeta	0	25	0	0	0	8	0
5	Jalari Koyyam	0	89	0	0	0	14	0
6	Kotta Mathyalesam	0	357	2	0	0	107	0
7	Kottadibbala Palem	0	340	6	0	0	92	0
8	Musavanipeta	0	232	0	0	0	69	0
9	Patha Dibbala Palem	0	134	3	0	0	0	0
10	Rallapeta	0	163	2	0	0	0	0
11	Shivajidibba Palem	0	274	4	0	0	62	0
TALUK : GARA								
12	Balarampuram	0	232	24	0	0	13	0
13	Bandravani Peta	0	4,162	95	0	0	671	0
14	K.Matchilesam	0	21	0	0	0	4	0
15	Komaravaripeta	0	151	11	0	0	12	0

TABLE 27. Contd.

SI No.	Name of the Village	Trawl-net	Gillnet (pieces)	Seine nets	Bagnets	Drift nets	Hooks & lines	Others
16	Mogadarupadu	0	691	18	0	0	64	0
17	Perlavanipeta	0	159	10	0	0	12	0
18	S.Mathsyalesam	0	247	28	0	0	25	0
TALUK : HARIPURAM								
19	Bhethalapuram	0	559	0	0	0	380	0
20	Meela Ganguvada	0	396	1	0	0	211	0
21	Sigalaputtiga	0	3	0	0	0	159	0
TALUK : ICHAPURAM								
22	Battivaniipalem	0	301	2	0	0	528	0
23	Chinna Karrivaniipalem	0	278	1	0	0	190	0
24	Donkuru	0	1,321	50	0	0	757	0
25	Eddivaniipalem	0	5,177	260	0	0	2,336	10
26	Kapaskudi	0	2,464	7	0	0	722	1
27	Kothapalem	0	422	10	0	0	294	0
28	Kothakalingapatnam	0	1,062	0	0	0	581	0
29	Onturu	0	70	0	0	0	16	0
30	Peddakarrivaniipalem	0	1,533	12	0	0	432	0
31	Pukkellapalem	0	84	0	0	0	30	0

TABLE 27. Contd.

SI No.	Name of the Village	Trawl/net	Gillnet (pieces)	Seine nets	Bagnets	Drift nets	Hooks & lines	Others
TALUK : MANDASA								
32	Gaduru	0	323	17	0	0	8	0
33	Gunupalli	0	1,464	25	0	0	405	0
34	Metturu	0	409	0	0	0	227	0
35	Toturu	0	97	0	0	0	5	0
36	Vonkurulu	0	345	0	0	0	199	0
TALUK : POLAKI								
37	Chinna Koviripeta	0	44	0	0	0	0	0
38	Gullavanipeta	0	203	3	0	0	10	0
39	Guppipipeta	0	705	0	0	0	0	0
40	Jogampeta	0	423	0	0	0	56	0
41	Kambalavanipeta	0	10	0	0	0	0	0
42	Kotharevu	0	30	0	0	0	0	0
43	Rajarampuram	0	260	0	0	0	0	0
44	Revu Ampalam	0	21	0	0	0	0	0
TALUK : RANASTHALAM								
45	Allivalasa	0	1,609	26	0	20	112	5
46	Chikatipeta	0	161	15	0	0	149	0

TABLE 27. Contd.

SI No.	Name of the Village	Trawl net	Gillnet (pieces)	Seine nets	Bagnets	Drift nets	Hooks & lines	Others
47	Chinna Kavvada	0	3,029	35	0	2	981	0
48	Dhonipeta	0	318	16	0	0	307	0
49	Gurayyapeta	0	446	13	0	0	353	0
50	Jagannadhapuram	0	2,566	32	0	0	27	0
51	Jeeru Palem	0	5,497	96	0	4	71	0
52	Komaravanipeta	0	775	0	0	0	15	0
53	Kottamukkam	0	1,047	8	0	0	12	0
54	Pedda Kavvada	0	2,669	58	0	0	888	0
55	Potayyapeta	0	179	6	0	0	254	0
TALUK : SANTHABOMMALI								
56	Bodduvanipeta	0	0	0	0	0	0	0
57	Cheruva Gattuwanipeta	0	56	0	0	0	0	0
58	Chinna Maruvada	0	38	30	0	0	4	0
59	Chokkarivanipeta	0	0	0	0	0	0	0
60	D. Maruvada	0	203	32	0	0	24	0
61	Depallivanipet	0	179	0	0	0	17	0
62	Gaddlapadu	0	250	7	0	0	156	0
63	Goluguvanipeta	0	95	0	0	0	59	0

TABLE 27. Contd.

SI No.	Name of the Village	Trawl net	Gillnet (pieces)	Seine nets	Bagnets	Drift nets	Hooks & lines	Others
64	Gorjangivanipet	0	0	0	0	0	0	0
65	Guddi Medhapeta	0	9	0	0	0	1	0
66	Jaganadhapuram	0	3	0	0	0	0	0
67	Karipeta	0	0	0	0	0	0	0
68	Kumundavanipet	0	74	0	0	0	0	0
69	M. Sunnapalli	0	948	5	0	5	182	0
70	M.Kotturu	0	5	0	0	0	0	0
71	Maruvada	0	185	46	0	0	17	0
72	Patha Meghavaram	0	79	0	0	0	17	0
73	Pedda Koviripeta	0	50	0	0	0	0	0
74	Pittavanipeta	0	100	0	0	0	63	0
75	Suradavanipeta	0	121	1	0	0	12	0
TALUK : SOMPETA								
76	Baruva-Kotturu	0	840	94	0	0	601	0
77	Baruva-Vadapalem	0	30	0	0	0	2	0
78	Battigalluru	0	1,296	205	0	45	463	0
79	Donkaluru	0	146	31	0	0	91	0
80	Ekuvuru	0	1,445	295	0	0	758	0

TABLE 27. Contd.

SI No.	Name of the Village	Trawl-net	Gillnet (pieces)	Seine nets	Bagnets	Drift nets	Hooks & lines	Others
81	Gollagandi	0	536	26	0	0	318	0
82	Iskalapalem	0	4,575	3	0	0	0	0
83	Nadumuru	0	343	67	0	0	211	0
84	Ramayyapatnam	0	1,593	21	0	25	360	0
TALUK : SRIKAKULAM								
85	Chinna Ganagallapeta	0	611	23	0	0	21	0
86	Kajeepeta	0	431	8	0	0	14	1
87	Koviripeta	0	44	5	0	0	0	0
88	Kumduvanipeta	0	479	76	0	0	39	0
89	Narasiyapeta	0	440	21	0	0	2	0
90	Pedda Gangallapeta	0	322	25	0	0	6	1
91	Pukkallapeta	0	569	16	0	1	11	1
TALUK : TEKKALI								
92	Bhavanapadu	0	2,911	14	0	0	746	0
93	D.Altada	0	2,413	145	0	0	1,005	0
94	Geedavooru	0	64	4	0	0	7	0
95	Jhatavooru	0	50	3	0	0	15	0
96	Kambala Rayudupeta	0	468	20	0	0	78	0

TABLE 27. Contd.

SI No.	Name of the Village	Trawl-net	Gillnet (pieces)	Seine nets	Bagnets	Drift nets	Hooks & lines	Others
97	Yerramukkam	0	321	15	0	0	23	0
TALUK : VAJRAPUKOTTURU								
98	Akkupalli	0	485	10	0	0	200	0
99	Baipalli	0	28	89	0	0	35	0
100	Chinna Kotturu	0	132	0	0	0	165	0
101	Dokulapadu	0	2,041	64	0	0	246	0
102	Hukumpeta	0	919	0	0	0	910	0
103	Kidisingi	0	107	0	0	0	111	0
104	Kothapeta	0	1,572	351	0	3	13	0
105	Manchinellipeta	0	3,016	41	0	0	1,081	0
106	Nuvvula Revu	0	5,367	0	0	0	0	0
107	Vajrapu Kotturu	0	159	0	0	0	179	0
SRIKAKULAM TOTAL		0	85,333	2,701	0	105	20,562	19
DISTRICT : VIJAYANAGARAM								
TALUK : BHOGAPURAM								
1	Chepalakancheru	0	1,822	16	0	0	20	0
2	Chinna Kondarajupalem	0	1,080	13	0	0	0	0
3	Chodipallipeta	0	1,148	3	0	0	0	0

TABLE 27. Contd.

SI No.	Name of the Village	Trawl-net	Gillnet (pieces)	Seine nets	Bagnets	Drift nets	Hooks & lines	Others
4	Mukkam	0	5,113	94	6	2	0	0
5	Peddakondarajupalem	1	4,102	47	0	0	14	0
6	Yerramusalayyapalem	0	343	7	0	0	0	0
TALUK : POOSAPATI REGA								
7	Barripeta	0	1,560	56	0	62	362	0
8	Barripeta(Chinthapalli)	0	2,072	2	0	4	2,617	0
9	Boddugurrayyapeta	0	89	50	0	0	88	0
10	Bodduvenkatesampeta	0	29	0	0	0	30	17
11	Chinthapalli	0	45	0	0	0	0	0
12	Konada	0	901	17	0	0	41	155
13	Kothuru	0	1,284	46	0	0	277	0
14	Kothuru(Chinthapalli)	0	2,164	101	0	0	4,082	0
15	Madduru	0	1,510	76	0	0	510	0
16	Neeligeddapeta (Chinthapalli)	0	1,456	18	0	0	723	0
17	Pedduru	0	2,282	39	0	0	1,647	0
18	Puligeddapalem	0	197	14	0	0	280	0
19	Thammayyapalem	0	191	36	0	1	32	0

TABLE 27. Contd.

SI No.	Name of the Village	Trawl-net	Gillnet (pieces)	Seine nets	Bagnets	Drift nets	Hooks & lines	Others
20	Tippalavalasa	0	3,982	97	0	0	892	0
VIJAYANAGARAM TOTAL								
		1	31,370	732	6	69	11,615	172
DISTRICT : VISAKHAPATNAM								
TALUK : BHEEMILI								
1	Chepala Dibbadialalem	0	527	5	0	0	0	0
2	Chepala Thimmapuram	0	444	0	0	0	5	0
3	China Mangamari Peta	0	776	1	0	0	138	0
4	Chinna Uppada	0	157	0	0	0	0	0
5	Chippidi Palem	0	201	0	0	0	24	0
6	Chokkavani Palem	0	304	0	0	0	0	0
7	Gangodipalem	0	225	0	0	0	21	0
8	Goepeta	0	226	2	0	0	60	0
9	Kapula Bibbadipalem	0	674	0	0	0	5	0
10	Kothuru	0	195	3	0	0	0	0
11	Peda Uppada	0	2,364	1	0	0	0	0
12	Pedda Mangamaripeta	0	3,901	0	0	0	168	0
13	Pukkallapalem	0	390	0	0	0	0	0

TABLE 27. Contd.

SI No.	Name of the Village	Trawl-net	Gillnet (pieces)	Seine nets	Bagnets	Drift nets	Hooks & lines	Others
TALUK : BHEEMUNIPATNAM								
14	Annavatam	0	94	0	0	0	0	0
15	Bhimilipatnam	0	3,434	0	0	0	467	1,039
16	Chinna Nagamayyapalem	0	4,081	35	0	0	0	9
17	Pedda Nagamayyapalem	0	1,570	181	0	0	0	45
18	Yerrayyapalem	0	2,149	0	0	0	0	9
TALUK : NAKKAPALLI								
19	Amalapuram	0	634	23	0	0	33	0
20	Bangarammapeta	0	4,191	9	0	0	133	0
21	Boyipadu	0	2,775	2	0	0	78	0
22	China Teenarla	0	4,228	4	0	28	121	10
23	Dondavaka	0	1,972	0	0	0	238	0
24	Donivani Lakshmipuram	0	1,924	93	0	2	443	0
25	Pedda Terroria	0	2,718	0	0	0	193	0
26	Rajayyapeta	0	6,602	1	0	0	1,872	2
TALUK : PARAVADA								
27	Dibbapalem(Muthyalemmapalem)	0	1,972	56	0	3	309	0
28	Jalaripeta(Cheepurapalli)	0	246	27	0	39	110	0

TABLE 27. Contd.

SI No.	Name of the Village	Trawlnet	Gillnet (pieces)	Seine nets	Bagnets	Drift nets	Hooks & lines	Others
29	Muthyalammapalem	0	2,602	67	0	59	263	0
30	Thanthadi(Vada Palem)	0	635	0	0	0	30	0
31	Thikkavani Palem	0	2,255	6	13	0	365	0
TALUK : PAYAKA RAO PETA								
32	Gajapathinagaram	0	2,753	0	0	0	35	0
33	Korlayyapeta	0	2,762	13	0	0	76	0
34	Palmanpeta	0	4,354	0	0	0	227	0
35	Pentakota	0	13,085	2	0	0	449	0
36	Rajanagaram	0	2,437	29	0	1	99	23
37	Rajavaram	0	5,589	0	0	0	37	0
38	Ratnamayyapeta(Pedduru)	0	2,195	0	0	0	0	0
39	Venkatanagaram	0	2,083	17	0	0	443	4
TALUK : PEDGANTYADA								
40	Appikonda	0	4,708	134	2	25	323	5
41	Dibba Palem	39	36,532	33	142	3	2,237	44
TALUK : RAMBILLI								
42	Gajareddipalem	0	0	0	0	0	0	0
43	Lovapalem	0	219	0	0	0	58	0

TABLE 27. Contd.

SI No.	Name of the Village	Trawlnet	Gillnet (pieces)	Seine nets	Bagnets	Drift nets	Hooks & lines	Others
44	Vada Narasapuram	0	2,380	24	0	0	341	228
TALUK : S. RAYAVARAM								
45	Bangarammapalem	0	3,007	29	0	0	1,097	15
46	Devallapalem	0	41	0	0	0	0	0
47	Kotha Revupolavaram	0	1,084	0	0	0	217	0
48	Revu Vathada	0	168	0	0	0	27	0
49	Revupolavaram	0	583	0	0	0	143	0
TALUK : VISAKHAPATNAM								
50	Chinna Rushikonda(Vadapalem)	24	1,057	29	0	0	65	0
51	Gangavaram	0	3,795	235	0	2	332	0
52	Jalari Yendada	0	328	0	0	0	33	0
53	Jalari Yendada (Lawsonsbay)	0	1,006	0	0	0	391	0
54	Jalaripeta (Ward - 20)	15	335	6	0	7	141	5
55	Jodigullapalem	0	448	3	0	0	11	5
56	Moolapalem-1	0	213	6	1	1	32	0
57	Moolapalem-11	0	553	0	0	0	97	1
58	Peddajalaripeta(Lawsonsbay)	66	65,467	331	0	0	3,139	15
59	Rushikonda	5	190	5	0	0	10	0

TABLE 27. Contd.

SI No.	Name of the Village	Trawl-net	Gillnet (pieces)	Seine nets	Bagnets	Drift nets	Hooks & lines	Others
60	Vasapalliivanipalem	0	737	6	0	0	91	0
61	Vasapalliivanipalem(Lawsonsbay)	0	991	0	0	0	215	4
62	Ward-1(Visakhapatnam)	1	243	5	0	0	36	10
63	Ward-11(Visakhapatnam)	0	19	0	0	0	5	0
64	Ward12(Visakhapatnam)	0	0	0	0	0	0	0
65	Ward14(Visakhapatnam)	0	0	0	0	0	0	0
66	Ward-2 (Visakhapatnam)	0	109	4	0	0	25	0
67	Ward-36 Visakhapatnam	0	0	0	0	0	0	0
68	Ward-37 Visakhapatnam	0	0	0	0	0	0	0
69	Ward-4(Visakhapatnam)	0	360	0	0	0	76	0
70	Ward-40(Visakhapatnam)	0	56	0	0	0	6	0
71	Ward-7 (Visakhapatnam)	221	0	0	0	0	0	0
72	Ward-8(Visakhapatnam)	16	0	19	15	10	1	1
TALUK : YELAMANCHILI								
73	Jalaripalem	0	0	0	0	0	1,504	0
74	Kadapalem	0	1,684	0	0	0	56	0
75	Kondapalem	0	101	0	0	0	1,533	0
76	Kothapatnam	0	4,219	0	0	0	584	69

TABLE 27. Contd.

SI No.	Name of the Village	Trawl-net	Gillnet (pieces)	Seine nets	Bagnets	Drift nets	Hooks & lines	Others
77	Poodimadaka	0	0	0	0	0	1,073	0
78	Vada Rambilli	0	452	0	0	1	51	0
79	Venkayya Palem	0	1,552	0	0	0	275	16
VISAKHAPATNAM TOTAL		387	222,361	1,446	173	181	20,667	1,559
DISTRICT : EAST GODAVARI								
TALUK : ALLAVARAM								
1	Rameswaram	0	1,130	64	0	0	42	327
2	Vodala Revu	0	695	0	0	0	12	3
TALUK : I.POLAVARAM								
3	Bhyravapalem	296	863	0	0	0	0	0
4	Bhyravapalem(Thirthalamondi)	185	480	0	0	0	0	0
TALUK : KAKINADA								
5	Annamma Tank	24	0	0	0	0	0	0
6	Dummulapeta	0	7,158	13	0	0	81	0
7	Fishing Harbour	0	711	0	0	0	10	0
8	Goleelapeta	23	150	0	0	0	6	0
9	Kondelupeta	0	11	0	0	0	0	0
10	Kotha Kakinada	0	237	0	0	0	0	0

TABLE 27. FISHING GEARS OWNED BY FISHERFOLK

SI No.	Name of the Village	Trawl/net	Gillnet (pieces)	Seine nets	Bagnets	Drift nets	Hooks & lines	Others
DISTRICT : SRIKAKULAM								
TALUK : ETCHERLA								
1	Badivanipeta	0	830	9	0	0	154	0
2	Budagotla Palem	0	4,198	0	0	0	32	0
3	D. Matyalesam	0	580	3	0	0	245	0
4	Ginnivanipeta	0	25	0	0	0	8	0
5	Jalari Koyyam	0	89	0	0	0	14	0
6	Kotta Mathyalesam	0	357	2	0	0	107	0
7	Kottadibbala Palem	0	340	6	0	0	92	0
8	Musavanipeta	0	232	0	0	0	69	0
9	Patha Dibbala Palem	0	134	3	0	0	0	0
10	Rallapeta	0	163	2	0	0	0	0
11	Shivajjidibba Palem	0	274	4	0	0	62	0
TALUK : GARA								
12	Balarampuram	0	232	24	0	0	13	0
13	Bandravani Peta	0	4,162	95	0	0	671	0
14	K.Matchilesam	0	21	0	0	0	4	0
15	Komaravaripeta	0	151	11	0	0	12	0

TABLE 27. Contd.

SI No.	Name of the Village	Trawl/net	Gillnet (pieces)	Seine nets	Bagnets	Drift nets	Hooks & lines	Others
27	Kuppirivanipeta	0	3,510	34	0	0	0	287
28	Rangoonpeta	0	115	0	0	0	13	0
29	Subbampeta	0	1,948	7	0	0	56	0
TALUK : MALIKIPURAM								
30	Karavaka	0	8,168	0	0	0	0	28
31	Thurpu Palem Beach	0	228	0	0	0	0	27
TALUK : SAKHINTIPALLI								
32	Antarvedi Palli Palem	0	2,205	0	0	0	0	0
TALUK : THONDANGI								
33	Danavayipeta	0	10,265	5	0	0	492	28
34	Hukampeta	0	1,180	7	0	0	0	7
35	Kotha Chodipillipeta	0	4,570	31	0	0	0	30
36	Musalayyapeta	0	7,264	1	0	0	266	17
37	Yellayyapeta	0	11,901	1	0	0	573	3
TALUK : TUNI								
38	Addaripeta	0	651	2	0	0	69	0
39	Annayyapeta	0	726	8	0	8	10	0
40	Kothapeta	0	3,418	12	0	12	293	0

TABLE 27. Contd.

SI No.	Name of the Village	Trawl/net	Gillnet (pieces)	Seine nets	Bagnets	Drift nets	Hooks & lines	Others
41	Narasipeta	0	1,147	62	0	59	86	0
42	Panpadipeta	0	1,413	13	0	0	34	0
43	Perumallapuram	0	1,181	42	0	38	145	0
44	Yarrrayyapet	0	2,158	2	0	2	70	0
TALUK : U. KOTHAPALLI								
45	Ameenabad	0	1,225	61	0	0	14	107
46	Konapapeta	0	144	3	0	0	0	2
47	Konapapeta(Antarvedipeta)	0	1,466	11	0	0	2	6
48	Kreestu Nagar	0	2,089	0	0	0	53	52
49	Mayapatnam	0	2,353	1	0	0	32	66
50	Mulapeta	0	446	68	0	0	0	111
51	Ramisettipeta	0	7,666	0	0	0	0	14
52	Soovadipeta	0	2,299	0	0	0	0	7
TALUK : UPPALA GUPTAM								
53	Vasala Tippa	0	252	14	0	0	8	86
EAST GODAVARI TOTAL		1,106	118,644	518	0	123	2,481	1,308

TABLE 27. Contd.

Sl No.	Name of the Village	Trawl/net	Gillnet (pieces)	Seine nets	Bagnets	Drift nets	Hooks & lines	Others
DISTRICT : WEST GODAVARI								
TALUK : MOGALTUR								
1	Kothadindula Palli Palem	0	220	0	0	0	0	87
2	Metturevu	0	0	0	0	0	0	25
3	Mollaparru Palem	0	817	7	0	0	0	68
TALUK : NARASAPURAM								
4	Biyypu Tippa	0	2,477	0	0	0	0	158
5	Chinamyna Vani Lanka	0	2,149	0	0	0	0	52
6	Pedamy Navani Lanka	0	13,887	0	0	0	0	27
7	Sardukodapa	0	304	0	0	0	0	138
8	Vemuladeevi	0	2,625	0	0	0	0	252
WEST GODAVARI TOTAL		0	22,479	7	0	0	0	807
DISTRICT : KRISHNA								
TALUK : KODURU								
1	Basavanna Palem	0	340	0	256	0	0	0
2	Hamsaladivi	0	886	0	598	0	0	0
3	Palakayatippa	0	2,743	2	1,219	0	0	0
4	Ullipalem	0	219	0	3	0	0	0

TABLE 27. Contd.

SI No.	Name of the Village	Trawl net	Gillnet (pieces)	Seine nets	Bagnets	Drift nets	Hooks & lines	Others
TALUK : KRUTHIVENNU								
5	Chinagolla Palem	0	325	4	44	0	0	0
6	Interu	0	638	80	203	0	0	0
7	Kruthi Vennu Palli Palem	0	0	0	92	0	0	475
8	Mylavani Lanka	0	146	99	62	0	1	0
9	Padatadika	0	0	0	9	0	0	76
10	Palli Palem (Lakshmpuram)	0	208	18	139	26	0	1,601
11	Parvathi Puram	0	296	0	0	0	0	0
12	Peetalava	0	0	0	0	0	0	72
13	Podu	0	3,758	0	0	0	101	7
14	Uriagonditippa	0	7,278	0	1,445	0	74	0
15	Valanka	0	0	0	0	0	0	275
16	Yetipogaru Palli Palem	0	877	5	120	3	0	0
TALUK : MACHILIPATNAM								
17	Baba Nagar	0	0	0	0	0	0	12
18	Bhandarkota	33	1,885	0	237	0	0	391
19	Campbelpet	0	5,091	0	56	0	0	45
20	Chinna Karagrabaram Palli Palem	0	1,486	0	28	0	0	72

TABLE 27. Contd.

SI No.	Name of the Village	Trawl-net	Gillnet (pieces)	Seine nets	Bagnets	Drift nets	Hooks & lines	Others
21	Garaladibha	4	27	0	351	0	0	411
22	Gilakaladindi	71	2,734	354	95	131	51	0
23	Giri Puram	0	1,383	0	0	0	10	3
24	K.P.T.Palem	0	645	0	141	0	0	0
25	Kanuru	0	2,996	0	130	0	0	256
26	Malakayalanka	0	302	0	66	0	0	0
27	Manginapudi	0	5,440	0	0	151	279	0
28	Pallithala Palem	0	548	0	14	0	0	407
29	Peda Patnam	0	273	0	35	0	0	137
30	Pedda Karagraharam	0	0	0	0	0	0	0
31	Polatitippa	0	807	0	651	0	0	1,175
32	Satrava Palem	0	1,722	0	0	0	0	0
33	Ullingapalem	106	439	0	113	14	0	689
34	Venkatadurgamba Puram	0	1,677	96	425	818	0	10
TALUK : NAGAYALANKA								
35	Edurumondi	0	661	0	0	0	0	18
36	Elachattadibba	0	9,768	0	56	0	0	82
37	Etimoga	0	562	0	0	0	0	0

TABLE 27. Contd.

SI No.	Name of the Village	Trawl net	Gillnet (pieces)	Seine nets	Bagnets	Drift nets	Hooks & lines	Others
38	Gullala Moda	0	1,061	0	0	0	0	0
39	Jinka Palem	0	303	0	0	0	0	0
40	Nachugunta	0	4,410	13	412	3	0	173
41	Nali	0	1,309	0	414	0	0	0
42	Pathauppakali	0	1,084	0	1,723	20	0	0
43	Sangameswaram	0	1,537	5	2,400	16	0	0
44	Sankarapuram	0	1,096	0	157	4	0	0
45	Sorlagondi	0	3,987	0	1,409	0	0	0
46	Yessapuram	0	510	0	0	0	0	0
TALUK : SATRAVAPALEM								
47	Satrapapalem	0	918	88	407	0	0	0
KRISHNA TOTAL		214	72,375	764	13,510	1,186	516	6,387
DISTRICT : GUNTUR								
TALUK : BAPATLA								
1	Adarasyanagar	0	336	214	0	15	0	11
2	Adavi Palle Palem	0	891	0	0	0	27	3
3	Danaiahpeta	0	679	0	0	0	36	0
4	Kotha Vadapevu	0	0	0	0	0	0	0

TABLE 27. Contd.

SI No.	Name of the Village	Trawl-net	Gillnet (pieces)	Seine nets	Bagnets	Drift nets	Hooks & lines	Others
5	Muthaya Palem Palli Palem	0	180	0	0	0	0	0
6	Panduranga Puram Patta Palem	0	3,147	0	0	0	0	0
7	Ramanagar	0	294	0	0	0	1	0
8	Surya Lanka	0	661	0	0	0	0	0
TALUK : KARLA PALEM								
9	Thummala Palli Palem	0	61	0	0	0	0	9
TALUK : NIZAMPATNAM								
10	Adavala	0	47	0	38	0	11	130
11	Adavuladeevi Palli Palem	0	10	0	209	2	0	0
12	Chandra Mouli Nagar	0	12	0	41	0	0	0
13	Chintarevu	0	52	0	190	0	0	0
14	Gokamamatom	4	1,991	0	208	2	0	51
15	Julu	0	0	0	245	4	0	0
16	Kotha Palem	0	269	0	187	63	0	0
17	Kothuru1	0	402	0	0	0	0	0
18	Mollagunta Chandramoli Puram	0	0	0	37	0	0	0
19	Mollagunta Yanadi-I	0	0	0	0	0	0	0
20	Mondredi Palem-1	0	61	7	15	4	0	31

TABLE 27. Contd.

Sl No.	Name of the Village	Trawl/net	Gillnet (pieces)	Seine nets	Bagnets	Drift nets	Hooks & lines	Others
21	Mukthiswara Puram	0	135	0	0	0	0	0
22	Nakshatranagar	0	536	0	126	35	3	0
23	Nizampatnam	462	2,688	20	624	8	0	313
24	Nizampatnam (Harbour)	18	879	5	149	2	4	49
25	Paathura	0	66	43	14	1	0	0
26	Sanjeeva Nagar	0	188	0	133	0	0	0
27	Saradanagar	0	0	0	242	0	0	0
28	Thallathippa	0	89	56	29	13	0	32
29	Varma Puram	0	25	0	192	0	0	0
TALUK : REPALLE								
30	Lankevanidibba	0	6,757	0	0	66	0	0
31	Mollagunta Harijannawada	0	0	0	0	0	0	0
32	Mollagunta-1	0	658	551	0	19	0	0
33	R.K.Lakshmi Puram - I	0	775	16	3	2	1	0
34	R.K.Santhi Nagar - I	0	20	0	2	2	0	0
GUNTUR TOTAL		484	21,909	912	2,684	238	83	629

TABLE 27. Contd.

SI No.	Name of the Village	Trawl net	Gillnet (pieces)	Seine nets	Bagnets	Drift nets	Hooks & lines	Others
DISTRICT : PRAKASAM								
TALUK : CHINNAGANJAM								
1	Bapalish Nagar	0	217	0	0	0	0	0
2	Chinnaganjampedda Palli Palem	0	0	0	0	0	0	0
3	Jeedichettla Palli Palem	0	272	0	0	0	0	0
4	Katamvari Palem	0	204	0	0	0	0	0
5	Kodurivari Palem	0	370	0	0	0	0	0
6	Kunkuduchetla Palem	0	340	0	0	0	0	0
7	Nirikshagine	0	380	0	0	0	0	0
8	Padamat Palli Palem	0	9	0	0	3	0	0
9	Pedda Palli Palem	0	26	0	0	2	0	0
10	Ramachandra Nagar	0	0	0	0	0	0	0
11	Rudramambapuram	0	262	74	0	0	0	25
12	Seethampuram	0	42	0	0	0	0	0
13	Thurpu Palli Palem	0	801	0	0	0	0	0
14	Yetimuga Patta Palem	0	54	1	0	0	0	0
TALUK : CHIRALA								
15	Pedda Ganjam Palli Palem	0	159	1	0	2	0	0

TABLE 27. Contd.

SI No.	Name of the Village	Trawl net	Gillnet (pieces)	Seine nets	Bagnets	Drift nets	Hooks & lines	Others
16	Vijayalakshampuram	0	3,020	1	0	0	20	0
17	Vodarevu	28	17,227	19	67	6	633	3
TALUK : KANDUKURU								
18	Avulavari Palem	0	118	0	0	0	5	0
19	Bavikada Palem	0	585	0	0	0	0	0
20	Besin Palli Palem	0	2,148	0	0	0	0	0
21	Chellimma Gari Palem	0	443	0	0	0	220	0
22	Devalam Palli Palem	0	2,002	0	0	0	0	0
23	Karala Palem	0	657	0	0	0	14	0
24	Kareda Pedda Palli Palem	0	35	0	0	0	0	0
25	Kranthi Nagar	0	517	0	0	0	0	0
26	Mondivari Palem	0	134	0	0	0	6	0
27	Pakala Palli Palem	0	382	0	0	0	2	0
28	Pothaiah Gari Palem	0	845	0	0	0	24	0
29	Santhi (Kranthi) Nagar	0	74	0	0	0	0	0
TALUK : KOTHAPATNAM								
30	Chenchupapai Palem	0	1,543	0	0	0	0	0
31	Chinna Pattapu Palem	0	250	0	0	0	0	0

TABLE 27. Contd.

SI No.	Name of the Village	Trawl-net	Gillnet (pieces)	Seine nets	Bagnets	Drift nets	Hooks & lines	Others
32	Ebbamdi Puram	0	7	0	0	0	0	0
33	Gondamala Chinna Palli Palem	0	0	1	0	7	0	58
34	Gundamala Pedda Palli Palem	0	0	0	0	10	0	46
35	Kothapatnam Palli Palem	0	1,238	0	0	0	1	0
36	Krupa Nagar	0	191	0	0	0	0	0
37	Madanuru Pedda Pattapu Palem	0	473	0	0	0	0	0
38	Madanuruchinna Pattapu Palem	0	236	0	0	0	0	0
39	Palle Palem	0	5,207	0	0	0	0	0
40	Peda Patta Palem	0	1,563	0	0	0	0	0
41	Pinnivari Palem	0	0	0	0	0	0	74
42	Swaranandhra Pattapu Palem	0	298	0	0	0	0	0
43	Vajjireddy Patta Palem	0	379	0	0	0	0	0
TALUK : NAGALUPPALAPADU								
44	Ankamma Palem	0	9	0	0	0	0	0
45	Chinnangari Palem	0	332	76	0	0	0	0
46	Govindarao Palem	0	31	0	0	0	0	0
47	Kannavari Palem	0	75	1	0	0	0	0
48	Kokkilgaddavari Palem	0	202	0	0	0	0	0

TABLE 27. Contd.

SI No.	Name of the Village	Trawl-net	Gillnet (pieces)	Seine nets	Bagnets	Drift nets	Hooks & lines	Others
49	Mekala Somaiah Palem	0	48	37	0	0	0	0
TALUK : ONGOLE								
50	Chinthayegari Palem	0	1,201	0	0	0	0	0
51	Gundaya Palem	0	2,240	1	150	87	0	0
TALUK : TANGUTURU								
52	Kasu Palem	0	0	0	0	0	0	0
53	Thalla Palem	0	792	0	0	0	0	0
TALUK : ULAVAPADU								
54	Alagaya Palem	0	2,564	0	0	0	9	0
55	Ankamma Palem	0	390	0	0	0	0	0
56	Bangaru Palem	0	91	0	0	0	7	0
57	Batti Palem	0	909	0	0	0	74	0
58	Chakicherla Palli Palem	0	580	0	0	0	0	0
59	Chakicherla Peda Pattapu Palem	0	5,046	0	0	0	3	0
60	Chakicherlachinnapattapu Palem	0	902	0	0	0	0	0
61	Jalamma Palem	0	482	0	0	0	0	0
62	Karedu Chinna Palli Palem	0	2,629	0	0	0	0	0
63	Karedu Kotha Palem	0	3,537	0	0	0	0	0

TABLE 27. Contd.

Sl No.	Name of the Village	Trawl-net	Gillnet (pieces)	Seine nets	Bagnets	Drift nets	Hooks & lines	Others
64	Kareduchaitanya Nagar	0	2,142	0	0	0	0	0
65	Ramayapatnam Palle Palem	0	1,618	0	0	0	34	0
66	Srirama Puram	0	209	0	0	0	0	0
67	Tenkayachetla Palem	0	2,075	0	0	0	5	0
TALUK : VETA PALEM								
68	Katar Palem	3	5,511	181	0	2	3	0
69	Potti Subbaiah Palem	0	319	28	0	0	0	0
70	Ramachandra Puram	0	3,431	6	0	0	0	0
71	Ramapuram	0	477	2	0	0	0	0
72	Tenkayachetla Palem	0	261	0	0	0	0	0
73	Venkata Subbaiah Palem	0	110	0	0	0	0	0
74	Vutukuri Subbaiah Palem	0	2,868	399	0	0	0	0
PRAKASAM TOTAL		31	83,789	828	217	119	1,060	206
DISTRICT : NELLORE								
TALUK : ALLUR								
1	Iskapalli Patta Palem	6	3,045	0	0	14	580	0
TALUK : BOGOLU								
2	Alchala Bangaru Palem	0	353	199	0	0	0	0

TABLE 27. Contd.

SI No.	Name of the Village	Trawl-net	Gillnet (pieces)	Seine nets	Bagnets	Drift nets	Hooks & lines	Others
3	Kothabangaru Palem	0	344	192	0	0	81	0
4	Kothakadapalem	0	170	76	0	0	0	0
5	Patha Bangaru Palem	0	306	148	0	0	72	0
6	Patha Kadapalem	0	287	100	0	0	0	0
7	Patha Palem	0	615	33	1	89	33	34
8	Thatechetia Palem	0	2,394	1	0	1	181	0
9	Thenkaiachetta Palem	0	131	1	0	0	4	0
TALUK : INDUKURPET								
10	Ankaiah Dibba Palli Palem	0	302	0	0	0	17	0
11	Ganga Patnam Palli Palem	0	145	4	0	2	3	0
12	Kollimittu	0	2,016	0	0	0	47	0
13	Krishnapuram	0	949	0	4	39	486	0
14	Mypadu (West)	0	1,210	0	0	0	258	0
15	Mypadu(East)	0	742	4	9	47	92	5
TALUK : KAVALI								
16	Chennaih Palem Palli Palem	0	261	0	6	0	0	0
17	Chennaya Palem Pedda Patta Palem	0	743	0	0	33	259	0
18	Chinna Ramudu Patta Palem	0	214	182	0	140	60	0

TABLE 27. Contd.

SI No.	Name of the Village	Trawlnet	Gillnet (pieces)	Seine nets	Bagnets	Drift nets	Hooks & lines	Others
19	Chinnanettupalem	0	21	2	9	6	18	0
20	Chinnaya Palem Chinna Patta Palem	0	328	0	0	0	126	0
21	Indira Nagar	0	36	23	0	12	13	0
22	Kotha Nandhima Puram (Puthoor)	0	246	1	0	0	0	0
23	Kotha Satram	0	471	88	0	156	153	0
24	Nandhima Puram	0	102	0	0	0	23	0
25	Pedda Ramudu Palem	0	333	289	0	193	73	0
26	Ramachandra Puram	0	71	61	0	33	25	0
27	Shelter Sriirama Puram	0	54	53	0	15	20	0
28	Sri Ramapuram	0	142	0	0	0	55	0
29	Sriramapurampallipalem	0	199	109	0	150	70	0
30	Thummala Penta Palli Palem	0	300	135	0	183	114	0
31	Thummulapenta (Patha) Patta Palem	0	583	11	77	8	0	0
32	Venkatesapuram	0	88	0	0	0	0	0
33	Votturpalli Palem	0	1,225	1	5	0	332	0
TALUK : KOTA								
34	Pamanji Palem	0	905	0	0	0	57	0

TABLE 27. Contd.

SI No.	Name of the Village	Trawl-net	Gillnet (pieces)	Seine nets	Bagnets	Drift nets	Hooks & lines	Others
TALUK : KOVUR								
35	Kuru Patta Palem	0	1,255	0	0	2	253	0
36	Ramatheertham	0	1,125	0	0	0	37	0
37	Srigowri Puram	0	1,296	0	0	0	53	0
38	Uthukur Padda Palem	0	1,283	0	0	0	119	0
39	Uthukur Palli Palem	0	895	0	0	0	19	0
TALUK : MUTHUKUR								
40	Adavula Palem	0	79	0	0	8	2	0
41	Krishna Patnam (Patta Palem) Arakkattupalem	0	4,751	4	0	102	22	0
42	Krishna Patnam (Ramnagar) Arakkattupalem	0	1,068	0	0	24	55	0
43	Krishna Patnam Navas (Ramalinga Puram)	0	341	0	8	0	56	0
44	Nelattur Palem	0	1,511	28	24	344	359	0
45	Venu Gopala Puram	0	168	0	0	19	0	0
TALUK : SILAKUR								
46	Gummala Dibba (East)	0	491	0	0	35	95	0
47	Gummala Dibba(West)	0	923	12	0	10	141	0
48	Midderevu	0	276	0	0	72	78	0
49	Thega Palem	0	30	0	0	0	6	0

TABLE 27. Contd.

SI No.	Name of the Village	Trawl-net	Gillnet (pieces)	Seine nets	Bagnets	Drift nets	Hooks & lines	Others
TALUK : T.P.GUDUR								
50	Eduru Patha Palem	0	89	0	0	5	15	0
51	Kodur Nadim Patta Palem	0	174	0	0	0	34	0
52	Kodur Venkanna Palem	0	84	0	0	0	19	0
53	Kodur Patta Palem	0	531	0	51	141	83	0
54	Korutur Patta Palem	0	157	0	0	2	21	0
55	Kotha Koduru	0	194	0	0	1	47	0
56	Muthyal Thoppu	0	750	0	0	12	51	0
57	Venkanna Palem	0	675	0	0	12	92	0
TALUK : VACADU								
58	Aenjala Puram	0	318	0	0	0	0	0
59	Kondur Kotha Palem	0	306	0	0	0	29	0
60	Konduru Palem	0	170	3	3	26	51	0
61	Manja Kuppam	0	166	0	0	0	50	0
62	Nawapet	0	247	2	0	31	43	0
63	Pulinjeri Kuppam	0	58	0	0	0	24	0
64	Pulinjeri Palem	0	77	0	0	0	13	0
65	Rayadoruvu	0	61	0	0	7	11	0

TABLE 27. Contd.

SI No.	Name of the Village	Trawl-net	Gillnet (pieces)	Seine nets	Bagnets	Drift nets	Hooks & lines	Others
66	Srinivasa Puram	0	239	0	0	0	46	0
67	Thella Gunta Palem	0	26	0	0	0	5	0
68	Thupli Palem	0	1,079	47	0	18	282	0
69	Vada Palayam	0	135	0	0	0	0	0
TALUK : VIDAVALUR								
70	Buskadu Palem	0	390	0	0	0	12	0
71	Chandrasekhara Puram	0	279	0	0	0	13	0
72	Ponna Pudi Chinna Patta Palem	0	3,618	0	0	0	141	0
73	Ponna Pudi Laxmipuram	0	2,988	0	0	0	108	0
74	Ponna Pudi Patta Palem	0	1,649	0	0	0	49	0
75	Ponna Pudi Venkata Narayana Puram	0	3,207	0	0	0	154	0
76	Ramachandra Puram	0	1,612	0	0	0	67	0
NELLORE TOTAL		6	54,102	1,809	197	1,992	6,007	39
GRAND TOTAL		2,229	712,362	9,717	16,787	4,013	62,991	11,126

**LIST OF
MARINE FISHERIES CENSUS
VILLAGE**

DISTRICT : SRIKAKULAM

TALUK : ETCHERLA

- 1 Badivanipeta
- 2 Budagotla Palem
- 3 D. Matyalesam
- 4 Ginnivanipeta
- 5 Jalari Koyyam
- 6 Kotta Mathyalesam
- 7 Kottadibbala Palem
- 8 Musavanipeta
- 9 Patha Dibbala Palem
- 10 Rallapeta
- 11 Shivajidibba Palem

TALUK : GARA

- 12 Balarampuram
- 13 Bandravani Peta
- 14 K.Matchilesam
- 15 Komaravaripeta
- 16 Mogadarupadu
- 17 Perlavanipeta
- 18 S.Mathsyalesam

TALUK : HARIPURAM

- 19 Bhethalapuram
- 20 Meela Ganguvada
- 21 Sigalaputtiga

TALUK : ICHAPURAM

- 22 Battivanipalem
- 23 Chinna Karrivanipalem
- 24 Donkuru
- 25 Eddivanipalem
- 26 Kapaskudi
- 27 Kothapalem
- 28 Kothakalingapatnam
- 29 Onturu
- 30 Peddakarrivanipalem
- 31 Pukkellapalem

TALUK : MANDASA

- 32 Gaduru
- 33 Gunupalli

34 Metturu

35 Toturu

36 Vonkurulu

TALUK : POLAKI

- 37 Chinna Koviripeta
- 38 Gullavanipeta
- 39 Guppipeta
- 40 Jogampeta
- 41 Kambalavanipeta
- 42 Kotharevu
- 43 Rajarampuram
- 44 Revu Ampalam

TALUK : RANASTHALAM

- 45 Allivalasa
- 46 Chikatipeta
- 47 Chinna Kavvada
- 48 Dhonipeta
- 49 Gurayyapeta
- 50 Jagannadhapuram
- 51 Jeeru Palem
- 52 Komaravanipeta
- 53 Kottamukkam
- 54 Pedda Kavvada
- 55 Potayyapeta

TALUK : SANTHABOMMALI

- 56 Bodduvanipeta
- 57 Cheruva Gattuvanipeta
- 58 Chinna Maruvada
- 59 Chokkarivanipeta
- 60 D. Maruvada
- 61 Depallivanipet
- 62 Gaddlapadu
- 63 Goluguvanipeta
- 64 Gorjangivanipet
- 65 Guddi Medhapeta
- 66 Jaganadhapuram
- 67 Karipeta
- 68 Kumundavanipet
- 69 M. Sunnapalli

- 70 M.Kotturu
71 Maruvada
72 Patha Meghavaram
73 Pedda Koviripeta
74 Pittavanipeta
75 Suradavanipeta

TALUK : SOMPETA

- 76 Baruva-Kotturu
77 Baruva-Vadapalem
78 Battigalluru
79 Donkaluru
80 Ekuvuru
81 Gollagandi
82 Iskalapalem
83 Nadumuru
84 Ramayyapatnam

TALUK : SRIKAKULAM

- 85 Chinna Ganagallapeta
86 Kajeepeta
87 Koviripeta
88 Kumduvanipeta
89 Narasiyyapeta
90 Pedda Gangallapeta
91 Pukkallapeta

TALUK : TEKKALI

- 92 Bhavanapadu
93 D.Altada
94 Geedavooru
95 Jhatavooru
96 Kambala Rayudupeta
97 Yerramukkam

TALUK : VAJRAPUKOTTURU

- 98 Akkupalli
99 Baipalli
100 Chinna Kotturu
101 Dokulapadu
102 Hukumpeta
103 Kidisingi
104 Kothapeta

- 105 Manchinellpeta
106 Nuvvala Revu
107 Vajrapu Kotturu

DISTRICT : VIJAYANAGARAM

TALUK : BHOGAPURAM

- 1 Chepalakancheru
2 Chinna Kondarajupalem
3 Chodipallipeta
4 Mukkam
5 Peddakondarajupalem
6 Yerramusalayyapalem

TALUK : POOSAPATI REGA

- 7 Barripeta
8 Barripeta(Chinthapalli)
9 Boddugurrayyapeta
10 Bodduvenkatesampeta
11 Chinthapalli
12 Konada
13 Kothuru
14 Kothuru(Chinthapalli)
15 Madduru
16 Neeligheddapeta
(Chinthapalli)
17 Pedduru
18 Puligheddapalem
19 Thammayyapalem
20 Tippalavalasa

DISTRICT : VISAKHAPATNAM

TALUK : BHEEMILI

- 1 Chepala Dibbadialem
2 Chepala Thimmapuram
3 China Mangamari Peta
4 Chinna Uppada
5 Chippidi Palem
6 Chokkavani Palem
7 Gangodipalem
8 Goepeta
9 Kapula Bibbadipalem

10	Kothuru	TALUK : RAMBILLI
11	Peda Uppada	42 Gajareddipalem
12	Pedda Mangamaripeta	43 Lovapalem
13	Pukkallapalem	44 Vada Narasapuram
TALUK : BHEEMUNIPATNAM		TALUK : S. RAYAVARAM
14	Annavaram	45 Bangarammapalem
15	Bhimilipatnam	46 Devallapalem
16	Chinna Nagamayypalem	47 Kotha Revupolavaram
17	Pedda Nagamayypalem	48 Revu Vathada
18	Yerrayypalem	49 Revupolavaram
TALUK : NAKKAPALLI		TALUK : VISAKHAPATNAM
19	Amalapuram	50 Chinna Rushikonda
20	Bangarammapeta	(Vadapalem)
21	Boyipadu	51 Gangavaram
22	China Teenarla	52 Jalari Yendada
23	Dondavaka	53 Jalari Yendada
24	Donivani Lakshmipuram	(Lawsonsbay)
25	Pedda Terroria	54 Jalaripeta (Ward - 20)
26	Rajayypeta	55 Jodigullapalem
TALUK : PARAVADA		56 Moolapalem-1
27	Dibbapalem	57 Moolapalem-11
	(Muthyalemmmapalem)	58 Peddajalaripeta
28	Jalaripeta(Cheepurapalli)	(Lawsonsbay)
29	Muthyalammmapalem	59 Rushikonda
30	Thanthadi(Vada Palem)	60 Vasapallivanipalem
31	Thikkavani Palem	61 Vasapallivanipalem
TALUK : PAYAKA RAO PETA		(Lawsonsbay)
32	Gajapathinagaram	62 Ward-1(Visakhapatnam)
33	Korlayypeta	63 Ward-11(Visakhapatnam)
34	Palmanpeta	64 Ward12(Visakhapatnam)
35	Pentakota	65 Ward14(Visakhapatnam)
36	Rajanagaram	66 Ward-2 (Visakhapatnam)
37	Rajavaram	67 Ward-36 Visakhapatnam
38	Ratnamayypeta(Pedduru)	68 Ward-37 Visakhapatnam
39	Venkatanagaram	69 Ward-4(Visakhapatnam)
TALUK : PEDGANTYADA		70 Ward-40(Visakhapatnam)
40	Appikonda	71 Ward-7 (Visakhapatnam)
41	Dibba Palem	72 Ward-8(Visakhapatnam)

TALUK : YELAMANCHILI

- 73 Jalaripalem
- 74 Kadapalem
- 75 Kondapalem
- 76 Kothapatnam
- 77 Poodimadaka
- 78 Vada Rambilli
- 79 Venkayya Palem

DISTRICT : EAST GODAVARI

TALUK : ALLAVARAM

- 1 Rameswaram
- 2 Vodala Revu

TALUK : I.POLAVARAM

- 3 Bhyravapalem
- 4 Bhyravapalem
(Thirthalamondi)

TALUK : KAKINADA

- 5 Annamma Tank
- 6 Dummulapeta
- 7 Fishing Harbour
- 8 Goleelapeta
- 9 Kondelupeta
- 10 Kotha Kakinada
- 11 Light House Peta
- 12 Mahalaxmi Nagar
- 13 Minarpeta
- 14 Mutha Nagar
- 15 Nemam
- 16 Parlopet Kakinada
- 17 Pedda Vakalapudi
- 18 Polavaram
- 19 Puthrayyapakalu
- 20 Suryarao Peta
- 21 Yetimoga

TALUK : KATRENKONA

- 22 Mogasani Tippa
- 23 Neela Revu

- 24 Valasala

TALUK : KOTHAPALLI

- 25 Jaggarajupeta
- 26 Kothapatnam
- 27 Kuppirivanipeta
- 28 Rangoonpeta
- 29 Subbampeta

TALUK : MALIKIPURAM

- 30 Karavaka
- 31 Thurpu Palem Beach

TALUK : SAKHINRTIPALLI

- 32 Antarvedi Palli Palem

TALUK : THONDANGI

- 33 Danavayipeta
- 34 Hukampeta
- 35 Kotha Chodipillipeta
- 36 Musalayyapeta
- 37 Yellayyapeta

TALUK : TUNI

- 38 Addaripeta
- 39 Annayyapeta
- 40 Kothapeta
- 41 Narasipeta
- 42 Panpadipeta
- 43 Perumallapuram
- 44 Yarrayyapet

TALUK : U. KOTHAPALLI

- 45 Ameenabad
- 46 Konapapapeta
- 47 Konapapapeta
(Antarvedipeta)
- 48 Kreestu Nagar
- 49 Mayapatnam
- 50 Mulapeta
- 51 Ramisettipeta
- 52 Soovadipeta

TALUK : UPPALA GUPTAM

- 53 Vasala Tippa

DISTRICT : WEST GODAVARI

TALUK : MOGALTUR

- 1 Kothadindula Palli Palem
- 2 Metturevu
- 3 Mollaparru Palem

TALUK : NARASAPURAM

- 4 Biyypu Tippa
- 5 Chinamyna Vani Lanka
- 6 Pedamy Navani Lanka
- 7 Sardukodapa
- 8 Vemuladeevi

DISTRICT : KRISHNA

TALUK : KODURU

- 1 Basavanna Palem
- 2 Hamsaladivi
- 3 Palakayatippa
- 4 Ullipalem

TALUK : KRUTHIVENNU

- 5 Chinagolla Palem
- 6 Interu
- 7 Kruthi Vennu Palli Palem
- 8 Mylavani Lanka
- 9 Padatadika
- 10 Palli Palem (Lakshmipuram)
- 11 Parvathi Puram
- 12 Peetalava
- 13 Podu
- 14 Urlagonditippa
- 15 Valanka
- 16 Yetipogaru Palli Palem

TALUK : MACHILIPATNAM

- 17 Baba Nagar
- 18 Bhandarkota
- 19 Campbelpet
- 20 Chinna Karagrabaram
Palli Palem
- 21 Garaladibha
- 22 Gilakaladindi

- 23 Giri Puram
- 24 K.P.T.Palem
- 25 Kanuru
- 26 Malakayalanka
- 27 Manginapudi
- 28 Pallithala Palem
- 29 Peda Patnam
- 30 Pedda Karagraharam
- 31 Polatitippa
- 32 Satrava Palem
- 33 Ullingapalem
- 34 Venkatadurgamba Puram

TALUK : NAGAYALANKA

- 35 Edurumondi
- 36 Elachattadibba
- 37 Etimoga
- 38 Gullala Moda
- 39 Jinka Palem
- 40 Nachugunta
- 41 Nali
- 42 Pathauppakali
- 43 Sangameswaram
- 44 Sankarapuram
- 45 Sorlagondi
- 46 Yessupuram

TALUK : SATRAVAPALEM

- 47 Satravapalem

DISTRICT : GUNTUR

TALUK : BAPATLA

- 1 Adarasyanagar
- 2 Adavi Palle Palem
- 3 Danaiahpeta
- 4 Kotha Vadapevu
- 5 Muthaya Palem Palli Palem
- 6 Panduranga Puram
Patta Palem
- 7 Ramanagar
- 8 Surya Lanka

TALUK : KARLA PALEM

9 Thummala Palli Palem

TALUK : NIZAMPATNAM

10 Adavala

11 Adavuladeevi Palli Palem

12 Chandra Mouli Nagar

13 Chintarevu

14 Gokarnamatom

15 Julu

16 Kotha Palem

17 Kothuru1

18 Mollagunta Chandramolipuram

19 Mollagunta Yanadi-I

20 Mondredi Palem-1

21 Mukthiswara Puram

22 Nakshatranagar

23 Nizampatnam

24 Nizampatnam (Harbour)

25 Paathura

26 Sanjeeva Nagar

27 Saradanagar

28 Thallathippa

29 Varma Puram

TALUK : REPALLE

30 Lankevanidibba

31 Mollagunta Harijannawada

32 Mollagunta-1

33 R.K.Lakshmi Puram - I

34 R.K.Santhi Nagar - I

DISTRICT : PRAKASAM

TALUK : CHINNAGANJAM

1 Bapaliah Nagar

2 Chinnaganjampedda
Pallipalem

3 Jeedichettla Palli Palem

4 Katamvari Palem

5 Kodurivari Palem

6 Kunkuduchetla Palem

7 Nirikshagine

8 Padamat Palli Palem

9 Pedda Palli Palem

10 Ramachandra Nagar

11 Rudramambapuram

12 Seetharampuram

13 Thurpu Palli Palem

14 Yetimuga Patta Palem

TALUK : CHIRALA

15 Pedda Ganjam Palli Palem

16 Vijayalakshampuram

17 Vodarevu

TALUK : KANDUKURU

18 Avulavari Palem

19 Bavikada Palem

20 Besin Palli Palem

21 Chellimma Gari Palem

22 Devalam Palli Palem

23 Karala Palem

24 Karedu Pedda Palli Palem

25 Kranthi Nagar

26 Mondivari Palem

27 Pakala Palli Palem

28 Pothaiah Gari Palem

29 Santhi (Kranthi) Nagar

TALUK : KOTHAPATNAM

30 Chenchupapai Palem

31 Chinna Pattapu Palem

32 Ebbamdi Puram

33 Gondamala Chinna Pallipalem

34 Gundamala Pedda Pallipalem

35 Kothapatnam Palli Palem

36 Krupa Nagar

37 Madanuru Pedda Pattapupalem

38 Madanuruchinna Pattapupalem

39 Palle Palem

40 Peda Patta Palem

41 Pinnivari Palem

42 Swaranandhra Pattapupalem

- 43 Vajjireddy Patta Palem
TALUK : NAGALUPPALAPADU
44 Ankamma Palem
45 Chinnangari Palem
46 Govindarao Palem
47 Kannavari Palem
48 Kokkiligaddavari Palem
49 Mekala Somaiah Palem
TALUK : ONGOLE
50 Chinthayegari Palem
51 Gundaya Palem
TALUK : TANGUTURU
52 Kasu Palem
53 Thalla Palem
TALUK : ULAVAPADU
54 Alagaya Palem
55 Ankamma Palem
56 Bangaru Palem
57 Batti Palem
58 Chakicherla Palli Palem
59 Chakicherla Peda Pattapupalem
60 Chakicherlachinnapattapu
palem
61 Jamma Palem
62 Karedu Chinna Palli Palem
63 Karedu Kotha Palem
64 Kareduchaitanya Nagar
65 Ramayapatnam Palle Palem
66 Srirama Puram
67 Tenkayachetla Palem
TALUK : VETA PALEM
68 Katar Palem
69 Potti Subbaiah Palem
70 Ramachandra Puram
71 Ramapuram
72 Tenkayachetla Palem
73 Venkata Subbaiah Palem
74 Vutukuri Subbaiah Palem

DISTRICT : NELLORE

- TALUK : ALLUR
1 Iskapalli Patta Palem
TALUK : BOGOLU
2 Alchala Bangaru Palem
3 Kothabangaru Palem
4 Kothakadapalem
5 Patha Bangaru Palem
6 Patha Kadapalem
7 Patha Palem
8 Thatechetla Palem
9 Thenkaiachetla Palem
TALUK : INDUKURPET
10 Ankaiah Dibba Palli Palem
11 Ganga Patnam Palli Palem
12 Kollimittu
13 Krishnapuram
14 Mypadu (West)
15 Mypadu(East)
TALUK : KAVALI
16 Chennaiah Palem Pallipalem
17 Chennaya Palem Pedda
pattapalem
18 Chinna Ramudu Pattapalem
19 Chinnanettupalem
20 Chinnaya Palem Chinna
pattapalem
21 Indira Nagar
22 Kotha Nandhima Puram
(Puthoor)
23 Kotha Satram
24 Nandhima Puram
25 Pedda Ramudu Palem
26 Ramachandra Puram
27 Shelter Srirama Puram
28 Sri Ramapuram
29 Sriramapurampallipalem
30 Thummala Penta Pallipalem

Marine Fisheries Census 2005

31	Thummulapenta (Patha) pattapalem	51	Kodur Nadim Patta Palem
32	Venkatesapuram	52	Kodur Venkanna Palem
33	Votturpalli Palem	53	Kodur Patta Palem
TALUK : KOTA		54	Korutur Patta Palem
34	Pamanji Palem	55	Kotha Koduru
TALUK : KOVUR		56	Muthyal Thoppu
35	Kuru Patta Palem	57	Venkanna Palem
36	Ramatheertham	TALUK : VACADU	
37	Srigowri Puram	58	Aenjala Puram
38	Uthukur Padda Palem	59	Kondur Kotha Palem
39	Uthukur Palli Palem	60	Konduru Palem
TALUK : MUTHUKUR		61	Manja Kuppam
40	Adavula Palem	62	Nawapet
41	Krishna Patnam (Patta palem) Arakkattupalem	63	Pulinjeri Kuppam
42	Krishna Patnam (Ramnagar) Arakkattupalem	64	Pulinjeri Palem
43	Krishna Patnam Navas (Ramalinga Puram)	65	Rayadoruvu
44	Nelattur Palem	66	Srinivasa Puram
45	Venu Gopala Puram	67	Thella Gunta Palem
TALUK : SILAKUR		68	Thupli Palem
46	Gummala Dibba (East)	69	Vada Palayam
47	Gummala Dibba(West)	TALUK : VIDAVALUR	
48	Midderevu	70	Buskadu Palem
49	Thega Palem	71	Chandrasekhara Puram
TALUK : T.P.GUDUR		72	Ponna Pudi Chinna Pattapalem
50	Eduru Patha Palem	73	Ponna Pudi Laxmipuram
		74	Ponna Pudi Patta Palem
		75	Ponna Pudi Venkata Narayana Puram
		76	Ramachandra Puram

**LIST OF
LANDING CENTRES
COVERED BY CMFRI
FOR RESOURCE ASSESSMENT**

DISTRICT : SRIKAKULAM

- 1 Donkuru
- 2 Kapaskudi
- 3 Chinnakarrivanipalem
- 4 Peddakarrivanipalem
- 5 Idduvanipalem
- 6 Kothakalingapattnam
- 7 Iskalapalem
- 8 Rammayapattnam
- 9 Gollagandi
- 10 Kothuru
- 11 Battigulluru
- 12 Ekavuru
- 13 Geddu
- 14 Meelagangavada
- 15 Gunupalluru
- 16 Akkupalli
- 17 Dokalapadu
- 18 Chinnakothuru
- 19 Nuvallarevu
- 20 Mangineelapeta
- 21 Hukkumpeta
- 22 Kambalarayudupeta
- 23 Kothapeta
- 24 Althada
- 25 Bhavanapadu
- 26 Sunnapali
- 27 Meghavaram
- 28 Marrivada
- 29 Geddalapadu
- 30 Kumudavanipeta
- 31 Jaganathapuram
- 32 Umilada
- 33 Peddakoviripeta
- 34 Guppidiapeta
- 35 Jogampeta
- 36 Kotharevu
- 37 Ampalam(OB)
- 38 Bandruvanipeta

- 39 Komaravanipeta
- 40 Mogalapadu
- 41 Srikurman(Matchilesam)
- 42 Balaramapuram
- 43 Kunduvanipeta
- 44 Pukkalapeta
- 45 Pathadibbapalem
- 46 Kothadibbapalem(Rallapeta)
- 47 Badivanipeta
- 48 Budakatlapalem
- 49 Kottamukkam
- 50 Gowallamukkam(Jeerupalem)
- 51 Allivalasa
- 52 Peddakovvada
- 53 Gurrayapeta
- 54 Dhonipeta

DISTRICT : VIJAYANAGARAM

- 1 Chinthapalli
- 2 Barripeta
- 3 Thammayyapalem
- 4 Pulligeddapalem
- 5 Tippavalasa
- 6 Sodipallipeta
- 7 Chinnakondarajupalem
- 8 Kondarajupalem
- 9 Mukkam
- 10 Chinnakancheru
- 11 Peddakancheru

DISTRICT : VISAKHAPATNAM

- 1 Annavarm
- 2 Nagamayapalem
- 3 Bhimilipattinam
- 4 Uppada
- 5 Mangamaripeta
- 6 Rushikonda
- 7 Lawsonsabay
- 8 Jalaripeta
- 9 Visakhapattinam F.H.

- | | | | |
|----|------------------|----|--------------------------------|
| 10 | Dibbapalem | 16 | Uppada & Jagarajupeta |
| 11 | Appikonda | 17 | Kothauru
(Incl:Kothapatnam) |
| 12 | Thikkavanipalem | 18 | Subbammampeta |
| 13 | Muthalammampalem | 19 | Nemam |
| 14 | Thanthadi | 20 | Polaram |
| 15 | Poodimadaka | 21 | Suryaraopeta |
| 16 | Venkayyapalem | 22 | Vakalpudi |
| 17 | Rambhilli | 23 | Kakinada F.H. (Mech) |
| 18 | Narasapuram | 24 | Dummalapeta |
| 19 | Kothapattinam | 25 | Bhiravapalem (Mech) |
| 20 | Bangarammapalem | 26 | Neelarevu & Pandi |
| 21 | Revupolavaram | 27 | Chirayanam |
| 22 | Rajayyapeta | 28 | Valasala |
| 23 | Boyipadu | 29 | Valasalatippa |
| 24 | Bangarammapeta | 30 | Rameswaram-I |
| 25 | Pentakota | 31 | Rameswaram-II |
| 26 | Rajavaram | 32 | Vadalerevu |
| 27 | Venkatanagaram | 33 | Antharvedipallipalem |
| 28 | Rajanagaram | 34 | Karavaka |
| 29 | Ratnamayapeta | 35 | Kesanapalli |
| 30 | Korlayyapeta | 36 | Bhiravapalem (NM) |
| 31 | Palachetturu | 37 | Kakinada F.H. (OU) |

DISTRICT : EAST GODAVARI

- 1 Addurupeta
- 2 Pampodipeta
- 3 Kothapeta
- 4 Yerriahpeta
- 5 Yelliahpeta
- 6 Dhaniahpeta
- 7 Narsipeta
- 8 Perumallapuram
- 9 Kukkampeta
- 10 Chodipallipeta
- 11 Konapapapeta
- 12 Mulapeta
- 13 Aminabad
- 14 Mayapatnam
- 15 Ramsettipeta & Sooradipeta

DISTRICT : WEST GODAVARI

- 1 Biyyaputtippa
- 2 Vemuladivi
- 3 Chinnamylavani Lanka
- 4 Saradhukodappa
- 5 Peddamylavanilanka(S)
- 6 Chillapalem
- 7 Metturevu
- 8 Kothadindulapallipalem
- 9 Mollaparupalem

DISTRICT : KRISHNA

- 1 Yettipogaruipallipalem(N)
- 2 Mylavanilanka(Kutlakada)
- 3 Chinnagollapalem

- 4 Urlagonditippa
- 5 Kanuru
- 6 Satravapalem
- 7 Manginapudi
- 8 Cambelpeta
- 9 Gilakaladindi F.H (SCZ)
- 10 Malakayalanka
- 11 Palakayatippa
- 12 Pathupakali (Sangmeswaram)
- 13 Sorlagondi
- 14 Gullalamodu
- 15 Jinkapalem
- 16 Nachugunta
- 17 Yeelachetladibba

DISTRICT : GUNTUR

- 1 Mollagunta
- 2 Kothapalem
- 3 Lankevanidibba
- 4 Rajukalvappattapalem
(Lakshmipuram)
- 5 Nakshtranagar
- 6 Nizampatinam Harbour(SCZ)

DISTRICT : PRAKASAM

- 1 Vijayalakshampuram
- 2 Vodarevu
- 3 Ramapuram
(Sunnapuvaripalem)
- 4 Kataripalem
- 5 Pottisubbiahpalem
- 6 Uttukurusubbaiahpalem
- 7 Ramachandrapuram
- 8 Chinnaganjampallipalem
- 9 Chinnaganjampeddapallipalem
- 10 Peddaganjampallipalem
- 11 Peddaganjampattapalem
- 12 Katamvaripalem
- 13 Kodurupalem
- 14 Gundayapalem

- 15 Gundamala
- 16 Pinnavaripalem
- 17 Kothapatnam Pallipalem
- 18 Vajireddipalem
- 19 Rajupalem Pattapalem
- 20 Ethamukkalapattapalem
- 21 Ethamukkalapallipalem
- 22 Madanur Chinnapattapalem
- 23 Madanur Peddapattapalem
- 24 Pakalapallipalem
- 25 Pakalachellammagaripattapalem
- 26 Pakalapotiahgaripattapalem
- 27 Woolapalembavikaddupallipalem
- 28 Woolapalemdevalam Pallipalem
- 29 Woolapalembasin Pallipalem
- 30 Karedukothapalem
- 31 Karedu Thenkayachetlapalem
- 32 Battipalem
- 33 Alagayapalem
- 34 Chackicherlachinnapattapalem
- 35 Chackicherlapallipalem
- 36 Chackicherlapeddapattapalem
- 37 Avulaelam
- 38 Montivaripalem
- 39 Ramayyapatnam
- 40 Karlapalem
- 41 Avulavaripalem
- 42 Ravoovivaripalem
- 43 Chinthaigaripalem

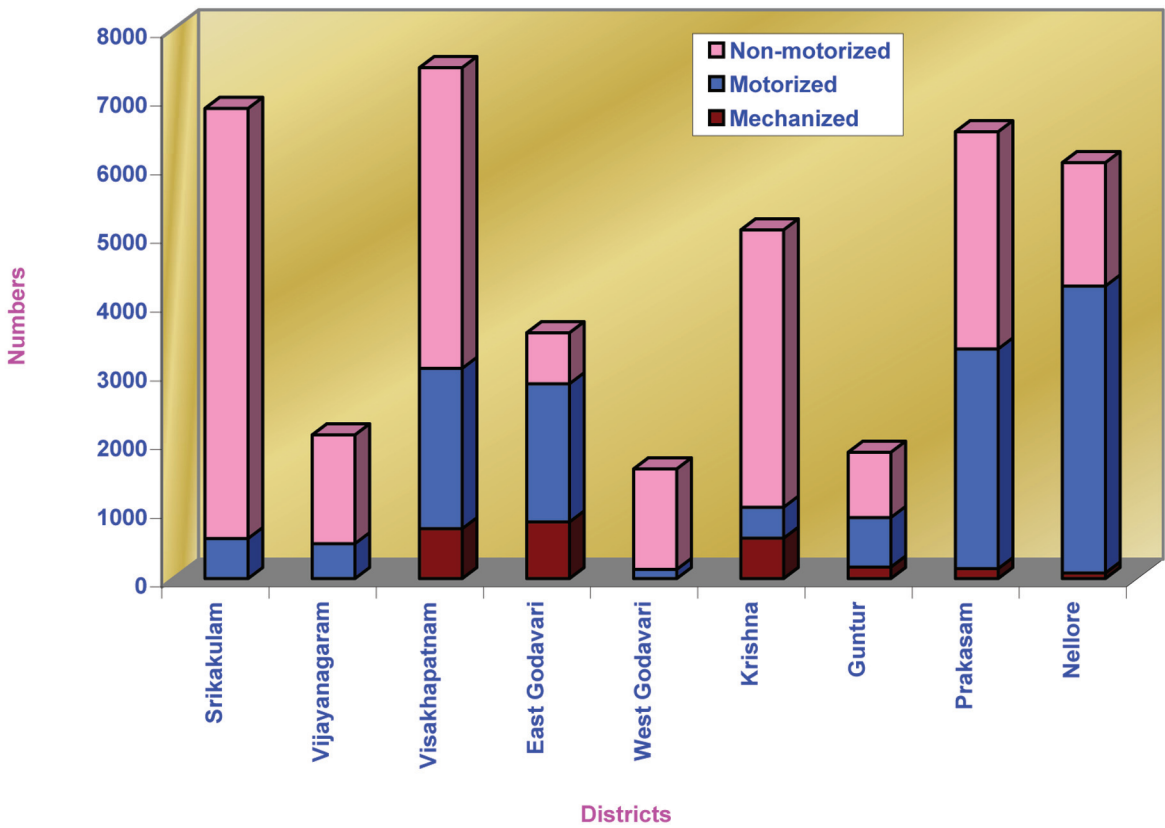
DISTRICT : NELLORE

- 1 Nandemmapuram
- 2 Chennayapalempallipalem
- 3 Chennayapalemchinnapattapalem
- 4 Chennayapalempeddapattapalem
- 5 Kothasatram
- 6 Peddaramudupalem
- 7 Chinnaramudupalem
- 8 Sreeramapuram
- 9 Thummalapentapallipalem

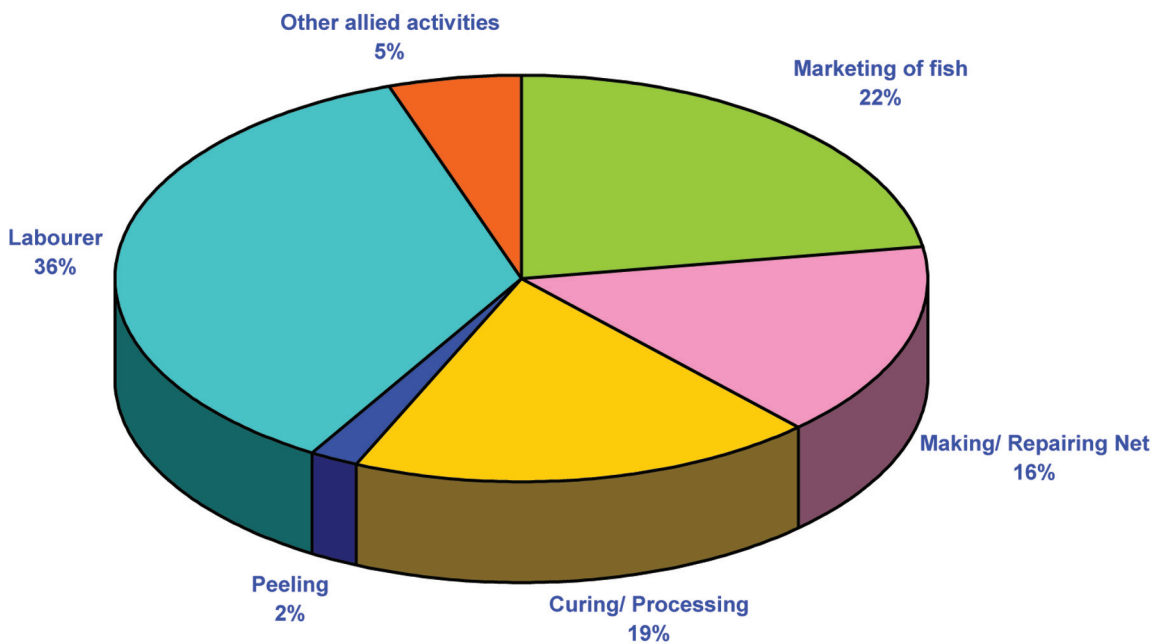
Marine Fisheries Census 2005

10	Thummalapentapattapalem	37	Myapdu(South)
11	Nattupattapalem	38	Kollimitta
12	Votturupallipalem	39	Krishnapuram
13	Lakshmipuram	40	Kuruturu
14	Venkateswarapuram	41	Venkanapalem
15	Zuvvaladinepattapalem	42	Muthylathopu
16	Kadapalem	43	Kodurukothapalem
17	Bangarupalem	44	Kodurunadipalem
18	Thattichettlapalem	45	Kodurupattapalem
19	Pathapalem(Navas)	46	Eeduturpalem
20	Pathapalem	47	Adavalapalem
21	Iskapallipattapalem	48	Neelaturupalem
22	Kurupattapalem	49	Krishnapatnampattapalem
23	Kothakurupattapalem	50	Krishnapatnam Adavalapalem
24	Ponnapudipattapalem	51	Krishnapatnam
25	Ponnapudichinnapattapalem	52	Middrevu
26	Ponnapudilakshmipuram	53	Gummaladibba
27	Ponnapudivenkatanarayanapuram	54	Theegapalem
28	Buskadupalem	55	Venugopalapuram
29	Ramachandrapuram	56	Pamangipalem
30	Ramateertham	57	Thuppilipalem
31	Gowripuram (Incl.Anjaneyapuram)	58	Kondurupallem
32	Vutukurupattapalem	59	Sreenivasapuram
33	Vutukurupallipalem	60	Pulingeripalem
34	Ankaiahdibbapalem	61	Vadapalem
35	Gangapattinam Pallipalem	62	Manjakuppam
36	Mypadu(North)	63	Rayaduruvu

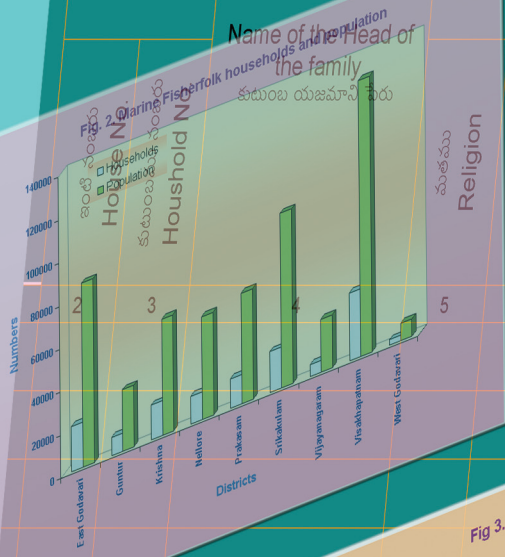
FISHING CRAFT IN THE FISHERY



DISTRIBUTION OF FISHING ALLIED ACTIVITIES



Household Identification
కుటుంబ వివరములు



Social Status
సామాజిక స్థాయి

Community/Caste
జాతి
Whether S.C./S.T. (Y/N)
పేదతూలము / తెగ

Educational Status
విద్యాభ్యాస స్థాయి

Primary
ప్రాథమిక
Secondary
సెకండరీ
Above Secondary
సెకండరీ కన్న ఎక్కువ

Family Size
కుటుంబ సభ్యుల సంఖ్య

Male పురుషులు
Female స్త్రీలు
Adult పెద్దవారు
Children పిల్లలు
Adult పెద్దవారు
Children పిల్లలు

Fig 3. Average family size

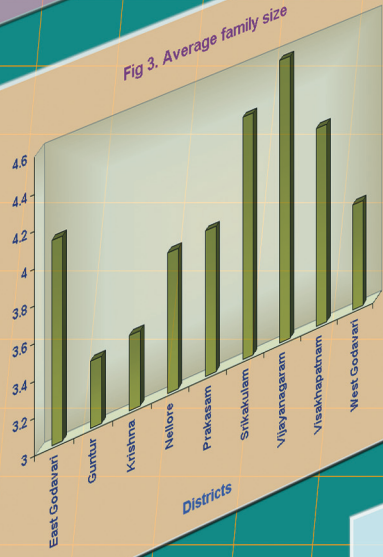
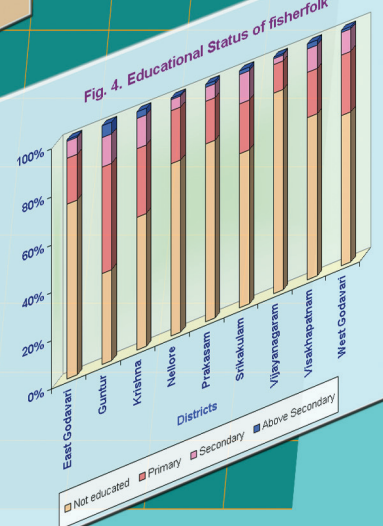


Fig. 4. Educational Status of fisherfolk



Government of India
Ministry of Agriculture
Department of Animal Husbandry, Dairying & Fisheries,
Krishi Bhavan, New Delhi



Central Marine Fisheries Research Institute, Cochin
(Indian Council of Agricultural Research, New Delhi)