


Marine Fisheries Census 2016



Gujarat



सत्यमेव जयते


Department of Fisheries
Ministry of Fisheries, Animal Husbandry and Dairying, Govt. of India



Central Marine Fisheries Research Institute
Indian Council of Agricultural Research

Marine Fisheries Census 2016


Gujarat



Department of Fisheries
Ministry of Fisheries, Animal Husbandry and Dairying, Govt. of India



Central Marine Fisheries Research Institute
Indian Council of Agricultural Research



Marine Fisheries Census 2016 **Gujarat**

Published by
Dr. A. Gopalakrishnan
Director, ICAR - Central Marine Fisheries Research Institute
Post Box No. 1603, Ernakulam North P.O.
Kochi - 682 018, Kerala, India

www.cmfri.org.in
Email: director.cmfri@icar.gov.in
Tel. No.: +91-484-2394867
Fax No.: +91-484-2394909

Design: Blackboard, Kochi
Printed at: PrintExpress, Kaloor, Kochi

Publication, Production & Co-ordination
Library & Documentation Centre, CMFRI

ISBN 978-93-82263-51-7

© 2020 ICAR - Central Marine Fisheries Research Institute, Kochi
All rights reserved. Material contained in this publication may not be reproduced
in any form without the permission of the publisher.

Citation: CMFRI-DoF (2020). **Marine Fisheries Census 2016 - Gujarat**. Central Marine Fisheries Research Institute, Indian Council of Agricultural Research, Ministry of Agriculture and Farmers Welfare; Department of Fisheries, Ministry of Fisheries, Animal Husbandry and Dairying, Government of India. 188p.

Preface



Data is the *sine qua non* of good governance and data generation is a formidable task. Though conducting the National Marine Fisheries Census 2016 has been a challenging endeavour, we at ICAR-Central Marine Fisheries Research Institute are bestowed with such rich experience and vast expertise in big data management including the first survey of marine fishing villages and marine fish landings centres carried out during 1948-'49, that, this mammoth task could be accomplished as a remarkably rewarding as well as enriching achievement. While the huge, but systematic data base generated is of utmost significance for governance-oriented decision making at the Central as well as State levels, the process itself has offered us unique opportunities for strengthening our bonds with the stakeholders—the large majority of fishers in remote, mostly under-developed and environmentally challenged coastal villages. Despite the hardships, our staff members had to endure during the enumeration, the exercise could be taken to its logical end only because of the whole hearted cooperation extended by the fisherfolk and allied stakeholders of the nation.

I am happy to acknowledge the immense support and interest shown by the fisherfolk and allied stakeholders of the state who patiently provided all the required information to our staff members on the census job. The interface was well-mediated by the equally helpful assistance from the officials of the Department of Fisheries, Gujarat. Having conducted the Marine Fisheries Census in 2005 and 2010 with due funding support from the then Department of Animal Husbandry, Dairying and Fisheries (DADF), Government of India, we were well equipped to address any operational issues that may crop up during enumeration. Nevertheless, our staff members were provided with sufficient skill enhancement trainings, well prior to their systematic deployment in the field. It is pertinent to provide a glimpse into the kind of preparations we have undertaken for this exercise. Across the nine maritime states and two union territories, we developed census data collection forms in different languages, dispatched them to different centers, printed notices in vernacular languages, gave media circulation, coordinated census enumeration at all the locations,

made necessary supervisions, collected the forms back and finally brought them to the headquarters at Kochi for data digitization and data processing. The National Marine Fisheries Data Centre of ICAR-CMFRI coordinated the data entry, compilation and analysis. The entire scientific, technical, administrative and supporting staff of the Fishery Resources Assessment Division ably led by the division Head, Dr. T. V. Sathianandan, who made remarkable contributions in coming out with the census reports. Special thanks are due to all the scientific, technical, administrative and supporting staff of ICAR-CMFRI for their sincere involvements in the successful conduct of the census.


Once again, I am expressing my sincere thanks to the DADF, Govt of India (presently the Department of Fisheries – DoF) who supported by funding the census programme, ICAR officials who encouraged the activities, the entire CMFRI fraternity whose enthusiasm made this task a commendably collective feat.

Finally, I sincerely thank the Scientists-in-Charge, Veraval Regional Centre of ICAR-CMFRI & Mumbai Research Centre of ICAR-CMFRI and all other staff for the support and help rendered in completing the Marine Fisheries Census 2016 successfully. I am sure this report will be of enormous use to all associated with the development of marine fisheries sector.



A. Gopalakrishnan

Director, ICAR-CMFRI &
National Co-ordinator, Marine Fisheries Census, 2016



Contents

Summary	009
District-wise tables	013
Village-wise tables	035
List of marine fishing villages	177
List of landing centres	183



Summary

- Marine fisheries census was carried out in 15 coastal districts of Gujarat viz. Valsad, Navsari, Surat, Bharuch, Anand, Ahmedabad, Bhavnagar, Amreli, Gir Somnath, Junagadh, Porbandar, Devbhumi Dwarka, Jamnagar, Morbi and Kutch. The scope, time frame and terms used are described in Marine Fisheries Census 2016 India Report. The significant features are summarized below:
- Among 67,610 fishermen families, 95.3% belong to traditional fishermen families category.
- The average number of families per village is 242, with 1,268 persons per village.
- The average family size for Gujarat is 5 with maximum observed in Morbi and Jamnagar (7) and minimum is (4).

Fishing villages and landing centres

- There are 280 marine fishing villages in Gujarat. The maximum number is in Kutch (70) and the minimum of four each in three districts, namely, Junagadh, Porbandar and Morbi. The number of fishing villages in the remaining districts varied between 6 to 28.
- The total number of marine fish landing centres in the state is 107, of which 25 belonged to Valsad district and only two landing centres exist in Amreli. The four coastal districts Anand, Ahmedabad, Bhavnagar and Morbi have no landing centres at all.
- Adult males and females share equally the adult population (59%) and children form 41%.
- Females form 48% of the population, and the female to male ratio is 926 females per 1,000 males. This ratio is maximum in Junagadh (984) and minimum in Ahmedabad (797).

Poverty

- In the state, there are 19,123 (28%) marine fishermen families below poverty line (BPL).
- Among the fifteen coastal districts, the proportion of fishermen families below poverty line is maximum in Anand district (99%) followed by Ahmedabad (64%). It is worth mentioning that both these districts don't have fishery in their coasts.

Population

- There are 67,610 marine fishermen families in the state with a population of 3,54,992. The maximum number of families is in Gir Somnath (14,515) followed by Valsad (9,690)
- Of the total fisherfolk population, Gir Somnath district accounts for 23.5% followed by Valsad (13.6%).

Education

- In Gujarat, 52% of the eligible fisherfolk are educated with different levels of education.
- Among the different levels of education, the category of education such as primary level,

higher secondary level, above higher secondary level and graduation & above are 49%, 41%, 8% and 2% respectively.

Occupation

- There are 77,943 active marine fishermen in Gujarat of whom 59,616 are full time fishermen, 15,918 are part-time and the rest are engaged in fishseed collection.
- Among the occupied (1,39,663), 56% of the fisherfolk are engaged in active fishing, 39% engaged in fishing allied activities and 5% of the occupied are working in other areas not related to fishery.
- There are 54,899 fisher folk engaged in fishing allied activities, such as marketing (42%), labourers (35%), making/repairing net (8%), curing/processing (3%) and peeling (9%). Apart from these fishing allied activities, 3% of occupied fishermen are engaged in other fishing related activities.
- Women outweigh men in fishing allied activities accounting for about 69%. Among the major fishing allied activities, women dominated in peeling (92%) and marketing (84%).
- Among the different districts, maximum number of fisherfolk engaged in fishing allied activities belong to Gir Somnath (24%) whereas this is only 0.5% in Anand district.
- About 11% of adult fisherfolk are engaged in marketing of fish. Among them, 19% belong to Valsad district, 13% to Gir Somnath district and 10% to Jamnagar. All other districts have less than 10%.
- Nearly 2% of adult fisherfolk are involved in making /repairing net. Among them, 21% belong to Gir Somnath district, 15% each belong to Navsari and Jamnagar districts and 10% to Morbi. All other districts have less than 10%.

- About 9% of the adult fisherfolk are engaged in labour work. Among them, 29% belong to Amreli and 21% to Gir Somnath.

Aquaculture Activities

- There are 510 fishermen families engaged in aquaculture of which 89 are engaged in fish aquaculture, 351 in prawn aquaculture and rest in other types of aquaculture.
- There are 1,092 fisherfolk families with formal training in aquaculture in the state. Among them 59% belong to Ahmedabad, 31% to Surat and 3.0% to Valsad district.
- The fishermen families of Amreli, Junagadh, Porbandar, Jamnagar, Morbi and Kutch have not acquired training in aquaculture.

Religion

- In Gujarat, 74% of the fishermen families belong to Hindu religion and 26% belong to Islam.
- Nearly 4% of the fisherfolk families belong to SC/ST and the maximum number of SC/ST families belong to Valsad district (1,013).

Membership in Co-operatives

- In the state 3% of the adult fisherfolk are having membership in cooperative societies out of which 96% are members in fisheries cooperative societies and 4 % are members in other cooperative societies.

Craft in the fishery

- There are 27,642 fishing crafts in the fishery in Gujarat, of which 14,061 are mechanized, 3,541 are inboard, 9,284 are outboard, and non-motorised form the rest.
- In the mechanised sector, the dominant fishing crafts are Trawlers (70%), gillnetters (19%) and dollnetters (11%).

- Gir Somnath (4,914), Porbandar (3,043), Junagadh (1,792) and Devbhumi Dwarka (1,401) districts account for bulk of the mechanized fishing crafts in Gujarat.
- Out of the total 9,905 Trawlers in Gujarat, 39% belong to Gir Somnath, 30% to Porbandar and 18% to Junagadh.
- Mechanized dolnetters are mainly seen in Amreli and Gir Somnath districts which altogether constitute 88% of the total dolnetters, whereas, majority of the mechanized gillnetters are observed in Jamnagar coast which consists of Devbhumi Dwarka and Jamnagar districts (73%).
- The maximum number of fishing crafts with inboard engines are seen in Kutch (1,289) followed by Valsad (861) and Devbhumi Dwarka (723).
- In Gujarat, 95% of the outboard motorised fishing crafts are operated in three districts namely Gir Somnath, Junagadh and Porbandar and the rest 5% in other districts.
- Valsad and Devbhumi Dwarka districts are the major contributors of non-motorised fishing crafts (87%).

Craft owned by the fisherfolk

- There are 17,234 fishing crafts owned by fisherfolk, of which 4,353 are mechanised, 4,913 are inboard, 3,713 are outboard and 4,255 are non-motorised.
- Trawlers accounted for 78% of the mechanised crafts owned by fisherfolk, followed by dolnetters (17%) and gillnetters (5%).

Life saving and electronic equipment

- In Gujarat, 27,466 marine fishermen families have life saving equipment (41%) and 52,101 families have mobile phones (77%).
- The maximum number of fisherfolk families with life saving equipment belongs to Gir Somnath (20.42%) district.
- Among fisherfolk families in the state, only 3,206 (4.7%) families have GPS and 1,359 (2.0%) families have wireless communication devices.

Infrastructure

- In Gujarat, 75% of the fishermen houses are *pucca* houses.
- 77% of the houses have less than 3 rooms and 47% of the houses do not have toilet facility under their roofs.
- The number of houses electrified is 65,754 (97%).
- All houses are having drinking water facilities like well, tap, borewell /handpump etc.
- There are 539 primary schools, 216 secondary schools, 47 colleges and 24 technical institutions in the fishing villages of Gujarat.
- All the 280 fishing villages are electrified, 220 have bus stop/bus stand and 94% of the fishing villages have cell phone coverage.
- There are 198 ice factories, 89 freezing plants, 102 cold storages, 66 curing yards, 35 peeling sheds and 62 boat yards in fishing villages of Gujarat.

District-wise tables



List of district-wise tables

TABLE 1.	DISTRICT PROFILE.....	017
TABLE 2.	HOUSING - SCALE & AMENITIES.....	018
TABLE 3.	POPULATION DISTRIBUTION STRUCTURE.....	019
TABLE 4.	EDUCATIONAL STATUS.....	020
TABLE 5.	ACTIVE FISHERFOLK.....	021
TABLE 6.	OCCUPATION PROFILE.....	022
TABLE 7.	GENDER-WISE FISHING ALLIED ACTIVITIES.....	023
TABLE 8.	RELIGION AND COMMUNITY.....	024
TABLE 9.	MEMBERSHIP IN CO-OPERATIVES.....	025
TABLE 10.	FISHERMEN FAMILIES ENGAGED IN AQUACULTURE.....	026
TABLE 11.	LIFE SAVING EQUIPMENT & ELECTRONIC EQUIPMENT.....	027
TABLE 12.	FISHING CRAFT IN THE FISHERY.....	028
TABLE 13.	CRAFT OWNED BY FISHERFOLK.....	029
TABLE 14.	FAMILIES HAVING <100% OWNERSHIP OF FISHING CRAFT.....	031
TABLE 15.	PROFILE OF AMENITIES & FACILITIES.....	032
TABLE 16.	INFRASTRUCTURE PROFILE.....	033
TABLE 17.	INFRASTRUCTURE - FISHERY RELATED.....	034

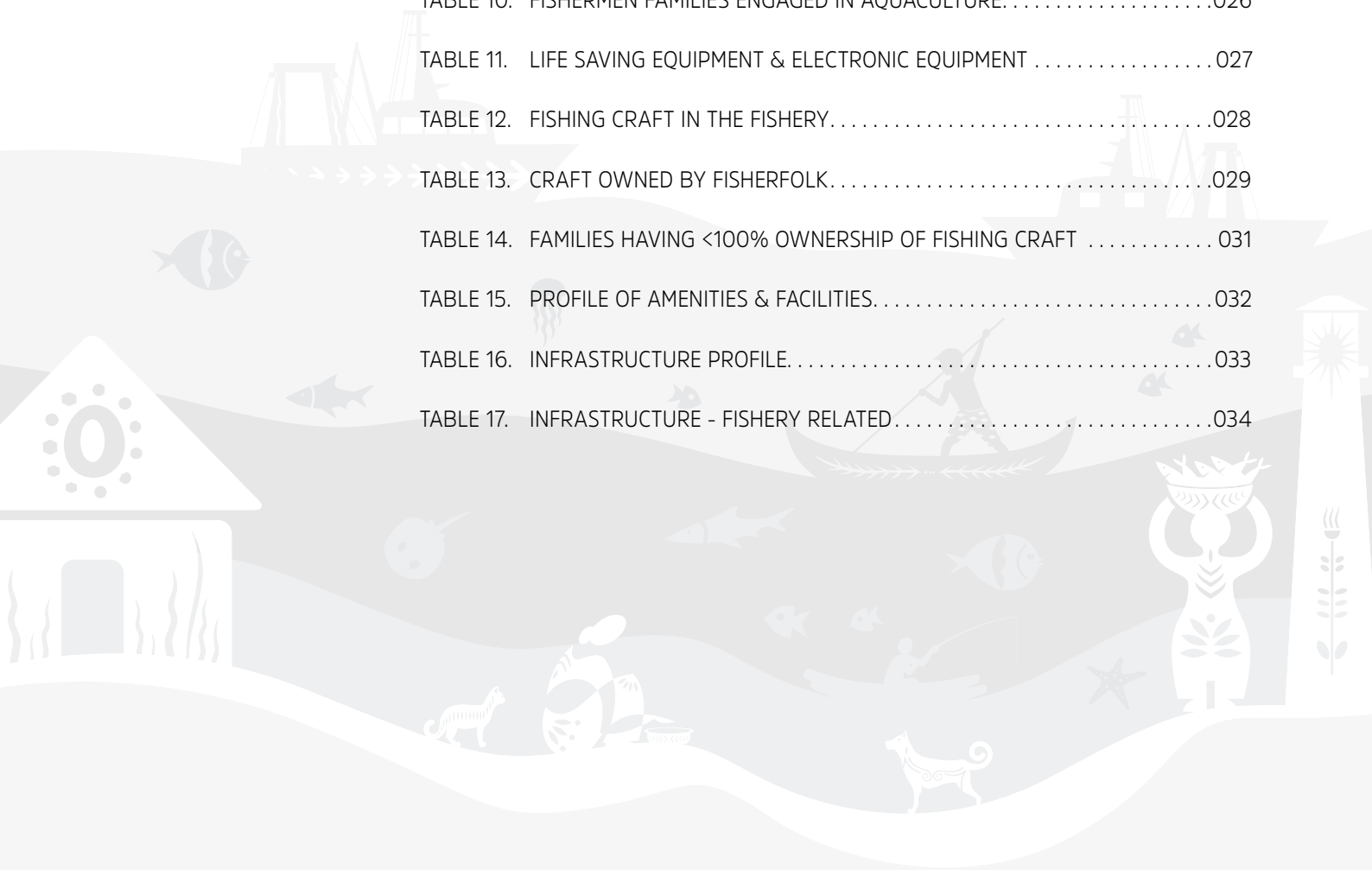


TABLE 1. DISTRICT PROFILE

District	Landing centres	Fishing villages	Fishermen families	Traditional fishermen families	BPL families	Fisherfolk population
Valsad	25	26	9,690	9,237	3,384	48,091
Navsari	16	18	5,318	5,310	1,738	25,645
Surat	9	21	3,442	3,389	1,422	15,256
Bharuch	3	27	2,413	2,379	1,146	13,943
Anand	0	6	377	336	374	2,375
Ahmedabad	0	19	1,948	1,943	1,244	7,713
Bhavnagar	0	20	1,324	1,302	576	6,464
Amreli	2	8	3,936	3,848	1,242	19,036
Gir Somnath	11	28	14,515	12,905	2,570	83,538
Junagadh	4	4	2,852	2,776	687	13,617
Porbandar	4	4	5,733	5,237	1,267	25,073
Devbhumi Dwarka	8	15	5,139	5,120	238	25,725
Jamnagar	7	10	4,562	4,535	823	30,839
Morbi	0	4	2,070	1,974	700	14,842
Kutch	18	70	4,291	4,104	1,712	22,835
Total	107	280	67,610	64,395	19,123	3,54,992



TABLE 2. HOUSING - SCALE & AMENITIES (No. of houses)

District	Total Households	Pucca	Kutcha	Rooms less than 3	Without toilet	Electrified	Potable water source access			
							Tap water	Well	Borewell/ Hand pump	
Valsad	9,690	7,622	2,068	7,163	4,611	9,677	5,450	940	888	2,412
Navsari	5,318	4,086	1,232	4,315	1,658	5,312	4,976	254	0	88
Surat	3,442	1,956	1,486	2,662	1,439	3,428	3,135	295	12	0
Bharuch	2,413	1,522	891	1,785	990	2,180	1,934	404	41	34
Anand	377	12	365	376	364	377	377	0	0	0
Ahmedabad	1,948	265	1,683	1,807	1,369	1,942	0	0	0	1,948
Bhavnagar	1,324	575	749	1,283	1,131	1,248	1,027	117	0	180
Amreli	3,936	3,820	116	3,582	1,492	3,640	1,797	69	468	1,602
Gir Somnath	14,515	11,408	3,107	8,802	7,633	14,224	11,413	1,215	593	1,294
Junagadh	2,852	2,715	137	2,310	222	2,823	367	0	2,411	74
Porbandar	5,733	5,376	357	4,257	1,772	5,685	3,738	233	648	1,114
Devbhumi Dwarka	5,139	3,105	2,034	4,504	2,498	5,040	3,212	329	37	1,561
Jamnagar	4,562	3,864	698	3,861	2,799	4,544	4,038	11	18	495
Morbi	2,070	1,386	684	1,557	1,358	1,847	1,771	64	11	224
Kutch	4,291	3,211	1,080	3,666	2,616	3,787	3,384	340	16	551
Total	67,610	50,923	16,687	51,930	31,952	65,754	46,619	4,271	5,143	11,577

TABLE 3. POPULATION DISTRIBUTION STRUCTURE

District	Male				Female				Total	Average family size	Sex ratio (females per 1,000 males)
	Adult		Children		Adult		Children				
	UP to 5 yrs	Above 5 yrs	UP to 5 yrs	Above 5 yrs	UP to 5 yrs	Above 5 yrs	UP to 5 yrs	Above 5 yrs			
Valsad	17,790	2,695	4,623	16,757	2,624	3,602	48,091	5	915		
Navsari	8,877	1,473	3,551	7,914	1,351	2,479	25,645	5	845		
Surat	4,992	946	2,107	4,818	830	1,563	15,256	4	896		
Bharuch	4,602	1,433	1,257	3,970	1,489	1,192	13,943	6	912		
Anand	1,003	151	67	958	163	33	2,375	6	945		
Ahmedabad	2,261	780	1,252	2,057	486	877	7,713	4	797		
Bhavnagar	2,274	487	752	1,981	431	539	6,464	5	840		
Amreli	5,577	1,292	3,021	5,400	1,189	2,557	19,036	5	925		
Gir Somnath	23,905	7,213	11,754	23,352	6,846	10,468	83,538	6	949		
Junagadh	4,136	881	1,845	4,120	952	1,683	13,617	5	984		
Porbandar	9,001	954	3,125	8,288	934	2,771	25,073	4	917		
Devbhumi Dwarka	5,919	2,445	5,161	5,692	2,221	4,287	25,725	5	902		
Jamnagar	7,798	3,637	4,179	7,314	3,584	4,327	30,839	7	975		
Morbi	3,370	2,062	2,075	3,222	2,042	2,071	14,842	7	977		
Kutch	6,178	1,796	3,656	5,925	1,874	3,406	22,835	5	963		
Total	1,07,683	28,245	48,425	1,01,768	27,016	41,855	3,54,992	5	926		

TABLE 4. EDUCATIONAL STATUS

District	Primary		Higher Secondary		Above Higher Secondary		Graduation and above	
	Male	Female	Male	Female	Male	Female	Male	Female
Valsad	7,110	6,854	9,100	7,292	3,136	2,399	510	430
Navsari	3,997	3,711	6,347	4,908	1,126	722	171	130
Surat	1,201	1,099	1,730	1,322	401	238	273	83
Bharuch	1,938	1,558	1,168	804	76	43	33	18
Anand	58	18	23	0	3	0	0	0
Ahmedabad	885	509	547	212	33	2	7	1
Bhavnagar	693	426	474	234	21	5	3	0
Amreli	3,103	2,234	1,783	1,063	327	120	71	12
Gir Somnath	8,735	8,246	6,510	4,620	1,397	743	707	405
Junagadh	2,066	1,678	1,841	1,612	125	33	24	5
Porbandar	2,672	2,273	4,584	3,660	796	577	306	248
Devbhumi Dwarka	1,952	1,369	647	295	26	5	4	3
Jamnagar	3,153	2,733	168	29	21	4	1	0
Morbi	1,436	1,177	100	5	1	0	1	0
Kutch	1,634	1,417	910	458	39	10	6	4
Total	40,633	35,302	35,932	26,514	7,528	4,901	2,117	1,339

TABLE 5. ACTIVE FISHERFOLK

District	Actual fishing		Fish seed collection				Total
	Full time	Part time	Full time		Part time		
			Male	Female	Male	Female	
Valsad	8,805	2,066	1	3	15	52	10,942
Navsari	4,371	1,827	10	0	4	8	6,220
Surat	2,427	769	359	222	464	225	4,466
Bharuch	2,617	586	297	197	85	107	3,889
Anand	379	15	0	0	0	0	394
Ahmedabad	1,793	334	2	1	0	0	2,130
Bhavnagar	1,466	4	8	0	0	0	1,478
Amreli	3,394	207	3	0	1	0	3,605
Gir Somnath	14,452	1,987	79	18	8	19	16,563
Junagadh	3,622	38	0	0	0	0	3,660
Porbandar	2,183	1,340	0	0	2	0	3,525
Devbhumi Dwarka	5,456	171	12	14	0	0	5,653
Jamnagar	2,812	3,950	0	0	6	3	6,771
Morbi	1,294	1,806	0	0	0	0	3,100
Kutch	4,545	818	25	113	8	38	5,547
Total	59,616	15,918	796	568	593	452	77,943

TABLE 6. OCCUPATION PROFILE

District	Active fishermen	No. of members involved in fishing allied activities										Other than fishing	Total occupied
		Marketing of fish	Repairing Net	Making/ Processing	Curing/ Peeling	Labourer	Others						
Valsad	10,942	4,366	152	101	34	2,246	186					2,582	20,609
Navsari	6,220	1,613	653	14	3	866	7					0	9,376
Surat	4,466	1,550	248	41	41	585	255					306	7,492
Bharuch	3,889	2,045	274	63	19	618	123					1,394	8,425
Anand	394	266	0	0	0	2	0					60	722
Ahmedabad	2,130	986	0	1	10	436	7					0	3,570
Bhavnagar	1,478	786	3	0	0	216	2					0	2,485
Amreli	3,605	214	275	31	0	5,483	43					1,644	11,295
Gir Somnath	16,563	3,066	895	608	3,851	4,025	484					422	29,914
Junagadh	3,660	352	53	27	199	115	29					13	4,448
Porbandar	3,525	809	223	147	673	2,690	135					374	8,576
Devbhumi Dwarka	5,653	1,898	233	142	124	146	509					14	8,719
Jamnagar	6,771	2,244	647	8	4	128	0					0	9,802
Morbi	3,100	853	405	0	0	69	8					0	4,435
Kutch	5,547	2,130	173	308	93	1,444	88					12	9,795
Total	77,943	23,178	4,234	1,491	5,051	19,069	1,876					6,821	1,39,663

TABLE 7. GENDER-WISE FISHING ALLIED ACTIVITIES

District	Marketing of fish		Making/ Repairing Net		Curing/ Processing		Peeling		Labourer		Others	
	Male	Female	Male	Female	Male	Female	Male	Female	Male	Female	Male	Female
Valsad	67	4,299	20	132	5	96	2	32	593	1,653	180	6
Navsari	336	1,277	640	13	11	3	1	2	242	624	0	7
Surat	505	1,045	192	56	32	9	4	37	259	326	233	22
Bharuch	411	1,634	153	121	22	41	11	8	231	387	62	61
Anand	16	250	0	0	0	0	0	0	0	2	0	0
Ahmedabad	37	949	0	0	0	1	0	10	12	424	0	7
Bhavnagar	124	662	3	0	0	0	0	0	181	35	2	0
Amreli	79	135	234	41	29	2	0	0	1,728	3,755	8	35
Gir Somnath	1,088	1,978	235	660	252	356	146	3,705	2,754	1,271	380	104
Junagadh	28	324	17	36	25	2	31	168	80	35	13	16
Porbandar	142	667	179	44	134	13	74	599	2,420	270	106	29
Devbhumi Dwarka	580	1,318	90	143	86	56	110	14	112	34	165	344
Jamnagar	182	2,062	4	643	2	6	0	4	26	102	0	0
Morbi	63	790	0	405	0	0	0	0	0	69	1	7
Kutch	45	2,085	127	46	23	285	45	48	733	711	65	23
Total	3,703	19,475	1,894	2,340	621	870	424	4,627	9,371	9,698	1,215	661

TABLE 8. RELIGION AND COMMUNITY (No. of families)

District	Religion			Total	Community SC/ST
	Hinduism	Islam	Others		
Valsad	9,679	0	11	9,690	1,013
Navsari	5,315	2	1	5,318	213
Surat	3,426	16	0	3,442	836
Bharuch	2,349	64	0	2,413	604
Anand	377	0	0	377	0
Ahmedabad	1,941	7	0	1,948	0
Bhavnagar	1,274	50	0	1,324	0
Amreli	3,855	81	0	3,936	0
Gir Somnath	13,503	997	15	14,515	264
Junagadh	2,554	298	0	2,852	16
Porbandar	5,211	522	0	5,733	24
Devbhumi Dwarka	388	4,751	0	5,139	19
Jamnagar	6	4,541	15	4,562	0
Morbi	13	2,057	0	2,070	0
Kutch	341	3,950	0	4,291	16
Total	50,232	17,336	42	67,610	3,005

TABLE 9. MEMBERSHIP IN CO-OPERATIVES

District	Members in		Total
	Fisheries co-operatives	Other co-operatives	
Valsad	895	11	906
Navsari	134	0	134
Surat	178	5	183
Bharuch	143	42	185
Anand	6	0	6
Ahmedabad	0	0	0
Bhavnagar	13	0	13
Amreli	0	0	0
Gir Somnath	124	7	131
Junagadh	683	1	684
Porbandar	1,177	13	1,190
Devbhumi Dwarka	1,123	6	1,129
Jamnagar	14	0	14
Morbi	3	0	3
Kutch	1,302	150	1,452
Total	5,795	235	6,030



TABLE 10. FISHERMEN FAMILIES ENGAGED IN AQUACULTURE

District	Type of aquaculture			Acquired training
	Fish	Prawn	Others	
Valsad	55	75	0	130
Navsari	17	3	0	20
Surat	2	32	0	34
Bharuch	0	239	69	308
Anand	0	0	0	0
Ahmedabad	0	2	0	2
Bhavnagar	0	0	1	1
Amreli	0	0	0	0
Gir-Somnath	15	0	0	15
Junagadh	0	0	0	0
Porbandar	0	0	0	0
Devbhumi Dwaraka	0	0	0	0
Jamnagar	0	0	0	0
Morbi	0	0	0	0
Kutch	0	0	0	0
Total	89	351	70	510
				1,092

TABLE 11. LIFE SAVING EQUIPMENT & ELECTRONIC EQUIPMENT (No. of families)

District	Life saving equipment	Electronic /Communication gadgets				
		Mobile phone	GPS	Radio phone	Echo sounder	Others
Valsad	2,964	2,915	895	336	34	46
Navsari	4,759	4,692	139	6	2	1
Surat	847	3,108	1	0	0	0
Bharuch	205	2,261	0	0	0	1
Anand	0	310	0	0	0	0
Ahmedabad	0	1,942	0	0	0	0
Bhavnagar	855	1,216	46	0	0	0
Amreli	3,483	3,669	263	1	0	0
Gir Somnath	5,608	11,413	1,030	390	17	263
Junagadh	1,935	1,872	568	0	0	2
Porbandar	1,339	5,303	155	72	0	12
Devbhumi Dwarka	3,037	4,302	105	31	0	0
Jamnagar	320	4,028	3	0	0	5
Morbi	123	2,037	0	0	0	1
Kutch	1,991	3,033	1	523	0	0
Total	27,466	52,101	3,206	1,359	53	331

TABLE 12. FISHING CRAFT IN THE FISHERY

District	Mechanized				Motorized			Non-motorized	Total
	Trawlers	Gillnetters	Dolnetters	Total					
				Mechanized	Inboard	Outboard	Motorized		
Valsad	201	244	90	535	861	0	861	410	1,806
Navsari	177	0	0	177	189	0	189	71	437
Surat	0	0	0	0	220	19	239	18	257
Bharuch	0	0	0	0	1	32	33	0	33
Amreli	0	0	792	792	64	0	64	0	856
Gir Somnath	3,866	377	671	4,914	124	5,492	5,616	5	10,535
Junagadh	1,792	0	0	1,792	0	1,358	1,358	0	3,150
Porbandar	2,936	107	0	3,043	0	2,034	2,034	0	5,077
Devbhumi Dwarka	676	724	1	1,401	723	337	1,060	251	2,712
Jamnagar	228	1,137	0	1,365	70	2	72	0	1,437
Kutch	29	13	0	42	1,289	10	1,299	1	1,342
Total	9,905	2,602	1,554	14,061	3,541	9,284	12,825	756	27,642

TABLE 13. CRAFT OWNED BY FISHERFOLK (100% ownership)

Type	Valsad	Navsari	Surat	Bharuch	Ahmedabad	Bhavnagar	Amreli	Gir Somnath	Junagadh	Porbandar	Devbhumi Dwaraka	Jamnagar	Morbi	Kutch	Total
Mechanized															
Trawler	457	87	22	0	0	0	2	1,213	832	694	78	0	0	9	3,394
Gillnetter	68	66	0	0	1	7	13	42	0	0	31	2	0	0	230
Dolnetter	212	19	0	0	0	0	372	108	0	0	5	0	0	1	717
Ringseiner	0	1	0	0	0	0	0	0	0	0	0	0	0	0	1
Liner	0	0	0	0	0	0	0	0	1	0	0	0	0	0	1
Others	8	0	0	0	0	0	1	0	0	0	0	0	0	1	10
Inboard															
Wooden built	143	1	7	3	0	0	13	59	0	6	385	12	1	69	699
Iron built	2	0	1	0	0	0	0	1	0	0	0	0	0	6	10
Wood fibre	430	12	129	296	1	334	9	107	2	0	187	1,077	600	931	4,115
Others	31	0	0	0	0	3	0	6	0	11	38	0	0	0	89
Outboard															
Catamaran	13	0	0	0	0	0	0	3	15	1	1	0	0	2	35
Dugout canoe	2	1	0	0	0	2	0	61	3	10	41	1	1	0	122
Plank built boat	3	28	0	2	0	0	0	9	1	1	0	0	12	0	56
Plywood boat	0	0	0	0	0	0	0	1	0	1	0	0	0	0	2
Fibre glass boat	0	68	1	1	0	0	0	1,017	788	739	843	0	0	5	3,462
Ferro cement boat	0	0	0	0	0	0	0	0	3	3	9	0	0	0	15
Teppa	0	1	0	0	0	0	0	15	0	0	0	0	0	0	16

TABLE 13. Contd...

Type	Valsad	Navsari	Surat	Bharuch	Ahmedabad	Bhavnagar	Amreli	Gir Somnath	Junagadh	Porbandar	Devbhumi Dwaraka	Jamnagar	Morbi	Kutch	Total
Others	3	1	0	0	0	0	0	0	0	1	0	0	0	0	5
Non-motorized															
Dugout canoe	53	322	26	0	0	14	64	176	293	93	20	3	0	246	1,310
Catamaran	0	2	0	0	0	0	0	0	0	0	0	4	0	0	6
Plank built boat	180	0	43	12	0	1	64	31	1	0	72	1,056	926	14	2,400
Ferro cement boat	0	0	0	0	0	1	0	0	0	0	0	0	0	0	1
Thermocol	236	0	1	0	0	0	0	11	0	0	0	0	0	0	248
Outrigger canoe	0	0	1	0	0	0	1	0	0	0	0	0	0	0	2
Others	23	0	0	0	0	0	16	33	0	177	30	0	1	8	288

TABLE 14. FAMILIES HAVING <100% OWNERSHIP OF FISHING CRAFT

Type	Valsad	Navsari	Surat	Bharuch	Ahmedabad	Bhavnagar	Amreli	Gir Somnath	Junagadh	Porbandar	Devbhumi Dwarka	Jamnagar	Morbi	Kutch	Total
Mechanized															
Trawler	89	2	0	0	0	0	0	314	283	57	1	0	0	0	746
Gillnetter	24	1	0	0	0	0	0	7	0	0	2	0	0	0	34
Doinetter	3	1	0	0	0	0	0	17	0	0	0	0	0	0	21
Inboard															
Wooden built	26	0	0	0	0	0	1	15	0	0	31	4	3	0	80
Iron built	0	0	0	8	0	0	0	1	0	0	0	0	0	0	9
Wood fibre	56	0	19	154	1	7	0	112	4	0	6	101	48	7	515
Others	0	0	0	0	0	2	0	0	0	0	0	0	0	0	2
Outboard															
Dugout canoe	0	0	0	0	0	0	0	11	0	0	1	0	0	0	12
Plank built boat	0	0	0	0	0	0	0	3	7	0	0	0	0	0	10
Plywood boat	0	0	0	0	0	0	0	1	0	0	0	0	0	0	1
Fibre glass boat	0	0	0	4	0	0	0	199	140	104	18	0	0	0	465



TABLE 15. PROFILE OF AMENITIES & FACILITIES

District	No. of fishing villages	Number of									
		Bus stops	Hospitals	Post Offices	Police stations	Mob. phone coverage	Cyclone shelters	Boat jetties	Market facilities	Auction sheds	
Valsad	26	24	24	22	15	24	5	2	6	1	
Navsari	18	18	10	5	6	18	0	1	1	0	
Surat	21	21	16	16	7	21	0	1	0	0	
Bharuch	27	16	23	7	4	26	1	0	0	0	
Anand	6	6	3	2	1	6	0	0	0	0	
Ahmedabad	19	13	1	0	1	19	19	0	0	0	
Bhavnagar	20	8	7	10	7	16	13	6	16	4	
Amreli	8	2	2	8	3	8	1	2	1	0	
Gir Somnath	28	20	16	15	9	23	1	3	2	2	
Junagadh	4	3	3	3	3	4	1	2	3	1	
Porbandar	4	2	2	4	3	4	1	2	1	0	
Devbhumi Dwarka	15	13	11	12	10	13	0	3	2	0	
Jamnagar	10	9	7	8	5	9	0	2	3	0	
Morbi	4	4	2	2	2	2	0	3	3	0	
Kutch	70	61	20	26	10	70	1	3	2	1	
Total	280	220	147	140	86	264	43	30	40	9	

TABLE 16. INFRASTRUCTURE PROFILE

District	No. of fishing villages	Number of											
		Primary schools	Secondary schools	Colleges	Technical Institutions	Banks	Co-operative Societies	Fisheries Co-operative Societies	Other Co-operative Societies	Community centers	Cinema theatres	Liquor shops	Petrol bunks
Valsad	26	43	25	0	3	23	8	5	29	3	0	0	6
Navsari	18	19	7	2	1	6	4	9	9	1	0	0	1
Surat	21	33	10	0	2	15	7	7	4	5	0	0	1
Bharuch	27	36	7	1	2	8	2	4	2	3	6	4	
Anand	6	13	4	3	1	3	0	0	0	1	0	0	2
Ahmedabad	19	19	4	0	0	4	1	15	1	0	0	0	3
Bhavnagar	20	35	13	10	0	0	4	0	8	4	0	0	0
Amreli	8	25	4	1	1	5	3	0	3	0	0	0	2
Gir Somnath	28	105	65	16	5	35	33	23	31	0	0	0	17
Junagadh	4	6	4	0	0	9	3	0	2	0	0	0	6
Porbandar	4	33	19	6	3	25	47	6	18	1	0	0	19
Devbhumi Dwarka	15	20	8	0	1	10	15	5	12	1	0	0	12
Jamnagar	10	23	12	0	1	13	10	2	10	1	0	0	6
Morbi	4	6	4	0	1	4	2	1	3	0	0	0	0
Kutch	70	123	30	8	3	24	12	15	62	1	0	0	6
Total	280	539	216	47	24	184	151	92	194	21	6	6	85

TABLE 17. INFRASTRUCTURE - FISHERY RELATED

District	Boat yards	Cold storages	Ice factories	Freezing plants	Processing plants	Curing yards	Peeling sheds	Extraction Plants	Fish meal plants
Valsad	0	0	0	0	0	0	0	0	0
Navsari	0	0	0	0	0	0	0	0	0
Surat	0	0	1	0	0	0	0	0	0
Bharuch	0	0	1	0	0	0	0	0	0
Anand	0	0	1	0	0	0	0	0	0
Ahmedabad	0	0	0	0	0	0	0	0	0
Bhavnagar	0	0	0	0	0	0	0	0	0
Amreli	0	8	8	0	0	0	0	0	0
Gir Somnath	5	37	44	63	63	66	13	12	10
Junagadh	53	15	16	7	5	0	0	0	1
Porbandar	3	26	79	17	17	0	22	5	4
Devbhumi Dwarka	1	11	28	2	1	0	0	0	0
Jamnagar	0	2	6	0	0	0	0	0	0
Morbi	0	0	0	0	0	0	0	0	0
Kutch	0	3	14	0	0	0	0	0	0
Total	62	102	198	89	86	66	35	17	15

Village-wise tables



List of village-wise tables

TABLE 1.	VILLAGE SUMMARY	039
TABLE 2.	HOUSING - SCALE & AMENITIES.....	053
TABLE 3.	POPULATION DISTRIBUTION STRUCTURE.....	067
TABLE 4.	EDUCATIONAL STATUS.....	081
TABLE 5.	ACTIVE FISHERFOLK.....	094
TABLE 6.	OCCUPATION PROFILE.....	108
TABLE 7.	GENDER-WISE FISHING ALLIED ACTIVITIES.....	122
TABLE 8.	RELIGION AND COMMUNITY.....	136
TABLE 9.	MEMBERSHIP IN CO-OPERATIVES.....	149
TABLE 10.	CRAFT OWNED BY FISHERFOLK.....	163
TABLE 11.	FISHING CRAFT IN THE FISHERY.....	172



TABLE 1. VILLAGE SUMMARY

SI No.	Name of the village	Fishermen families	Traditional fishermen families	BPL families	Fisherfolk population
DISTRICT: VALSAD					
TALUK: PARDI					
1	Kolak	295	283	87	1,204
2	Udwadagam	134	134	52	676
3	Umarsadi Machhiwad	425	425	53	1,903
4	Umarsadi Mangalwad	210	210	13	1,018
TALUK: UMBERGAON					
5	Daheri	113	105	32	586
6	Dandi	132	35	90	748
7	Kaliya	330	330	92	1,872
8	Khatalwad	733	733	584	5,196
9	Maroli	300	300	181	1,679
10	Nargoal	392	284	345	1,919
11	Phansa	449	374	339	2,150
12	Tadgaon	185	185	127	922
13	Umargaon	504	504	11	2,713
TALUK: VALSAD					
14	Andhiyawad	107	0	4	581
15	Bhadeli Jagalala	600	600	23	2,655
16	Bhagal	280	279	123	1,384
17	Dandi (Kakwadi)	232	232	75	1,371
18	Dungri	26	26	0	157
19	Kakwadi	497	496	66	2,711
20	Kosamba Machhiwad	1,515	1,514	245	6,263
21	Magod Dungari	914	912	353	3,939
22	Meh Machhiwad	193	191	104	764
23	Methia	124	109	22	583

TABLE 1. Contd...

SI No.	Name of the village	Fishermen families	Traditional fishermen families	BPL families	Fisherfolk population
24	Motidanti	181	181	26	1,151
25	Nanidanti	489	465	94	2,731
26	Surwada	330	330	243	1,215
VALSAD TOTAL		9,690	9,237	3,384	48,091
DISTRICT: NAVSARI					
TALUK: GANDEVI					
1	Bhat	480	480	152	2,742
2	Billimora	105	105	47	364
3	Dholai	705	705	124	3,544
4	Mendar	150	150	49	725
5	Movasa	270	270	29	1,467
6	Vagharech	210	210	83	855
TALUK: JALALPORE					
7	Borasi	180	180	47	932
8	Chormalbhata	128	128	73	527
9	Danti	136	135	22	596
10	Jalalpur	186	186	18	876
11	Kaniyet	82	82	27	371
12	Krishnapur	600	599	189	2,915
13	Machiwad Diva Dandi	475	475	167	2,663
14	Machwad	900	895	457	3,687
15	Ranabhata	60	59	27	388
16	Samapur	261	261	143	1,259
17	Ubharat	180	180	35	802
18	Vansi	210	210	49	932
NAVSARI TOTAL		5,318	5,310	1,738	25,645

TABLE 1. Contd...

SI No.	Name of the village	Fishermen families	Traditional fishermen families	BPL families	Fisherfolk population
DISTRICT: SURAT					
TALUK: CHORYASI					
1	Bhimpore	526	526	93	2,847
2	Damka	30	30	30	146
3	Dandi	660	660	120	2,856
4	Dumas	270	251	52	1,360
5	Hazira	345	336	115	1,520
6	Junagam	75	64	60	271
7	Magdalla	60	60	2	337
8	Mora	45	45	30	203
9	Rajegri	45	45	36	161
10	Rander	100	100	8	493
11	Suvali	60	60	59	218
12	Vashva	30	30	28	120
TALUK: OLPAD					
13	Bhagawa	120	120	70	459
14	Delasa	105	105	41	439
15	Karani	86	86	85	363
16	Lawacha	75	61	66	331
17	Mor	615	615	349	2,344
18	Pardi Zakri	105	105	91	435
19	Pinjarat	15	15	15	48
20	Tenarang	30	30	27	94
21	Tunda	45	45	45	211
SURAT TOTAL		3,442	3,389	1,422	15,256

TABLE 1. Contd...

SI No.	Name of the village	Fishermen families	Traditional fishermen families	BPL families	Fisherfolk population
DISTRICT: BHARUCH					
TALUK: BHARUCH					
1	Bhadbhut	420	420	26	2,943
2	Bharuch	180	159	74	844
TALUK: HANSOT					
3	Hansot	150	150	117	704
4	Kanta-Sayan	45	45	45	211
5	Kantiyajal	30	30	25	124
6	Katpor	150	150	132	702
TALUK: JAMBUSAR					
7	Asarsa	105	105	16	645
8	Dahegam	15	15	8	58
9	Devla	15	15	15	81
10	Islampur	60	60	60	448
11	Kamboi	75	75	7	459
12	Kapuria	60	60	15	311
13	Kareli	30	30	26	214
14	Kavi	152	152	98	681
15	Malpur	75	75	1	420
16	Nada	67	67	67	546
17	Nahar	15	15	15	85
18	Pilodra	19	19	18	130
19	Sarod	60	60	47	592
20	Tankari	45	45	33	350
21	Vaidach	60	60	35	435
22	Zamdi	75	62	16	413
TALUK: VAGRA					
23	Aliyabet	15	15	0	64

TABLE 1. Contd...

SI No.	Name of the village	Fishermen families	Traditional fishermen families	BPL families	Fisherfolk population
24	Dahej	75	75	0	374
25	Lakhigam	75	75	0	399
26	Luhara	45	45	2	278
27	Muler	300	300	248	1,432
BHARUCH TOTAL		2,413	2,379	1,146	13,943
DISTRICT: ANAND					
TALUK: KHAMBHAT					
1	Juniakhoh	15	15	15	103
2	Khambhat Bandar	181	166	181	1,076
3	Lunej	15	15	12	105
4	Pandad	66	65	66	482
5	Vadgam	60	60	60	386
6	Vainej	40	15	40	223
ANAND TOTAL		377	336	374	2,375
DISTRICT: AHMEDABAD					
TALUK: DHOLERA					
1	Baranpur	81	81	50	259
2	Bavaliyari	60	57	47	185
3	Bhanghadh	180	180	121	661
4	Bhimtalav	33	33	32	145
5	Dhanala	11	10	9	37
6	Dholera	60	60	35	247
7	Gandhipara	56	56	38	217
8	Gogala	102	102	81	581
9	Hebtalpur	30	29	23	164
10	Kamatalav	76	76	51	272

TABLE 1. Contd...

SI No.	Name of the village	Fisherment families	Traditional fisherment families	BPL families	Fisherfolk population
11	Khune	192	192	98	796
12	Mahadevpara	248	248	184	910
13	Mingalpur	150	150	80	513
14	Mundi	28	28	18	158
15	Navagamkarnanagar	90	90	46	487
16	Panchi	110	110	80	455
17	Rahtalav	195	195	134	786
18	Rajpur	137	137	72	444
19	Zankhi	109	109	45	396
AHMEDABAD TOTAL		1,948	1,943	1,244	7,713
DISTRICT: BHAVNAGAR					
TALUK: BHAVNAGAR					
1	Bhalkotada	45	45	31	208
2	Hathab	7	7	0	36
3	Karachaliyapura	85	85	39	340
4	Khadasaliya	5	5	0	28
5	Krushnapara	24	24	0	120
6	Lakhanka	6	6	0	26
7	Mirtivirdi	5	5	0	24
8	New Bandar	68	68	3	296
9	Tilaknagar	57	57	27	442
TALUK: GHOGHA					
10	Ghogha	226	210	122	1,050
11	Kuda	6	6	0	38
TALUK: MAHUVA					
12	Agatariya	5	2	1	32
13	Doliya	9	6	0	65

SI No.	Name of the village	Fishermen families	Traditional fishermen families	BPL families	Fisherfolk population
14	Dugheri	2	2	0	13
15	Katpar	85	85	29	341
16	Mahuva Bandar	228	228	74	905
17	Mahuva Light House	97	97	44	419
TALUK: TALAJA					
18	Gadhula	30	30	11	150
19	Jaspara	4	4	0	27
20	Sartanpur	330	330	195	1,904
BHAVNAGAR TOTAL		1,324	1,302	576	6,464
DISTRICT: AMRELI					
TALUK: JAFRABAD					
1	Dhara Bandar	156	135	33	772
2	Jafrabad	2,936	2,922	1,072	13,155
3	Shiyal Bet	621	621	26	3,690
4	Vadhera	131	83	68	760
TALUK: RAJULA					
5	Chanch Bander	66	66	29	472
6	Khera	20	15	14	144
7	Pipavav	2	2	0	15
8	Victor	4	4	0	28
AMRELI TOTAL		3,936	3,848	1,242	19,036
DISTRICT: GIR SOMNATH					
TALUK: KODINAR					
1	Chhara	223	45	67	1,033
2	Kaj	314	0	204	3,231
3	Kotada	555	555	58	3,054
4	Madhwad	1,122	1,120	277	6,936

TABLE 1. Contd...

SI No.	Name of the village	Fishermen families	Traditional fishermen families	BPL families	Fisherfolk population
5	Mul Dwarka	540	537	32	3,120
6	Velan	495	0	46	4,626
TALUK: SUTRAPADA					
7	Dhamlej Bandar	551	431	53	3,371
8	Hirakot	338	338	29	1,539
9	Sutrapada Bandar	847	741	282	4,126
10	Vadodra Bandar	36	36	0	149
TALUK: UNA					
11	Dandi	150	77	40	826
12	Delwada	45	45	45	235
13	Karapan	150	120	53	927
14	Khada	163	154	5	890
15	Khatriwad	45	45	30	212
16	Kob	600	585	301	4,016
17	Manekpur	45	45	45	196
18	Nandan	45	45	45	274
19	Nawabandar	1,860	1,838	392	11,209
20	Paladi	270	270	200	2,113
21	Rajpara Bandar	120	89	1	720
22	Seemar	116	67	47	630
23	Senjalia	102	102	21	564
TALUK: VERAVAL					
24	Balka	229	229	0	1,121
25	Jaleshwar	179	166	97	1,361
26	Veraval	1,388	1,331	34	6,253
27	Veraval (Bhidiya)	1,825	1,801	53	9,220
28	Veraval (Olh)	2,162	2,093	113	11,586
GIR SOMNATH TOTAL		14,515	12,905	2,570	83,538

TABLE 1. Contd...

SI No.	Name of the village	Fishermen families	Traditional fishermen families	BPL families	Fisherfolk population
DISTRICT: JUNAGADH					
TALUK: MALIYA HATINA					
1	Chorwad Bunder	398	397	246	2,307
TALUK: MANGROL					
2	Mangrol Bandar	2,230	2,182	434	8,505
3	Mangrol Bara	183	156	7	2,056
4	Shil Bunder	41	41	0	749
JUNAGADH TOTAL		2,852	2,776	687	13,617
DISTRICT: PORBANDAR					
TALUK: PORBANDAR					
1	Madhavpur	315	315	3	1,385
2	Miyani	125	116	53	559
3	Navibandar	253	253	91	1,228
4	Porbandar & Javar	5,040	4,553	1,120	21,901
PORBANDAR TOTAL		5,733	5,237	1,267	25,073
DISTRICT: DEVBHUMI DWARKA					
TALUK: DWARKA					
1	Arambhada	324	324	70	1,376
2	Balapur	345	341	12	2,017
3	Bet	405	405	7	1,998
4	Bhimrana	75	75	14	302
5	Dwarka (Rupen)	1,065	1,051	56	5,264
6	Okha	390	390	33	1,853
7	Varvada	105	105	29	425
TALUK: JAM KHAMBHALIYA					
8	Bharana	390	390	0	1,693

TABLE 1. Contd...

SI No.	Name of the village	Fishermen families	Traditional fishermen families	BPL families	Fisherfolk population
9	Chudeswar	75	75	0	406
10	Nana Ambla	225	225	4	942
11	Salaya	1,200	1,200	1	6,328
12	Vadinar	270	270	0	1,191
TALUK: KALYANPUR					
13	Bhogat	58	58	0	540
14	Harsad	110	110	12	668
15	Navdra	102	101	0	722
DEVBHUMI DWARKA TOTAL					
5,139					
5,120					
238					
25,725					
DISTRICT: JAMNAGAR					
TALUK: AMRAN					
1	Jinjuda	120	109	3	769
TALUK: JAMNAGAR					
2	Baid (Rasul Nagar)	212	212	127	1,259
3	Bedi Port	930	914	131	7,287
4	Sachana	870	870	142	6,124
5	Sarmat	105	105	105	524
6	Sikka	660	660	68	3,564
7	Vagervada	90	90	11	864
TALUK: JODIYA					
8	Balachadi	120	120	5	908
9	Balambha	240	240	95	1,920
10	Jodiya	1,215	1,215	136	7,620
JAMNAGAR TOTAL					
4,562					
4,535					
823					
30,839					

TABLE 1. Contd...

SI No.	Name of the village	Fishermen families	Traditional fishermen families	BPL families	Fisherfolk population
DISTRICT: MORBI					
TALUK: MALIYA					
1	Hanjiyasar	450	380	83	2,666
2	Kajrada	510	503	174	3,763
3	Maliya	795	781	399	6,062
4	Navlakhi	315	310	44	2,351
MORBI TOTAL		2,070	1,974	700	14,842
DISTRICT: KUTCH					
TALUK: ABDASA					
1	Ashira Wandh	47	47	12	296
2	Bhangodi Wandh	23	23	19	96
3	Bhara Wandh	21	21	9	92
4	Budiya	60	60	0	387
5	Charopadi Moti	35	35	14	151
6	Chhachhi	30	30	0	176
7	Darar Wandh	15	15	0	105
8	Golay	40	40	17	192
9	Jabara Wandh	13	13	0	80
10	Jakhav	161	161	56	936
11	Kaduli	26	26	15	150
12	Ker Wandh	27	27	11	116
13	Kosa	82	82	25	515
14	Lala	15	15	0	103
15	Lathedi	14	14	0	80
16	Meman Wandh	15	15	0	82
17	Mohadi	82	82	61	327

TABLE 1. Contd...

SI No.	Name of the village	Fishermen families	Traditional fishermen families	BPL families	Fisherfolk population
18	Nalia	13	13	8	57
19	Navavas	4	4	3	20
20	Nimii Wandh	29	29	28	122
21	Nutiya Wandh	6	6	6	36
22	Rapar (Gadhvari)	11	11	0	58
23	Singhodi Moti	52	52	28	375
24	Suthari	22	22	0	125
25	Vagoth	13	13	8	50
26	Valavari Wandh	45	45	44	173
TALUK: ANJAR					
27	Rampar	56	56	14	241
28	Sanghadvira	45	45	11	218
29	Tunavandi	274	259	20	1,179
TALUK: BHACHAU					
30	Amaliyana	19	15	0	130
31	Cheravadi	103	102	61	513
32	Jangi	28	28	0	128
33	Surajbari	102	102	82	563
TALUK: GANDHIDHAM					
34	Kandla	232	157	41	1,225
35	Khari Rohar	132	72	20	785
36	Mithaport	48	48	34	261
TALUK: LAKHPAT					
37	Andhar Vandh	15	15	9	119
38	Bhutau	15	15	7	125
39	Chher Nani	71	71	17	703

TABLE 1. Contd...

SI No.	Name of the village	Fishermen families	Traditional fishermen families	BPL families	Fisherfolk population
40	Dhraga Vandh	22	22	11	190
41	Garpadi Wandh	3	3	3	29
42	Gugariyan	15	15	7	141
43	Gunau	75	75	10	688
44	Kanoj	15	15	15	86
45	Khirsara	13	13	2	143
46	Kunari	10	10	9	60
47	Kuriyani	11	11	8	128
48	Lakhpatt	54	54	1	513
49	Lakky	30	30	14	169
50	Medi	26	26	8	169
51	Mori	7	7	2	58
52	Narayan Sarovar	122	122	52	610
53	Pipar	30	29	20	311
54	Shinapar	11	11	1	111
55	Tehra	30	30	9	149
TALUK: MANDVI					
56	Bada	62	60	53	245
57	Bambhadai	34	34	29	136
58	Kathada	62	62	44	267
59	Modhava	165	164	117	867
60	Mota Salaya (Mandvi)	274	260	112	1,458
61	Nana Layaja	106	105	89	412
62	Tragadi	65	65	20	402
TALUK: MUNDRA					
63	Bhadreswar	256	256	170	1,048
64	Drab	43	43	8	187
65	Jarpara	140	130	53	581

TABLE 1. Contd...

SI No.	Name of the village	Fishermen families	Traditional fishermen families	BPL families	Fisherfolk population
66	Luni	350	347	45	1,594
67	Mundra	45	45	12	208
68	Navinal	39	39	17	178
69	Sekhadia (Mundra)	102	102	67	453
70	Sukhpur (Mundra)	33	33	24	154
KUTCH TOTAL		4,291	4,104	1,712	22,835
GUJARAT TOTAL		67,610	64,395	19,123	3,54,992




TABLE 2. HOUSING - SCALE & AMENITIES (No. of houses)

SI No.	Name of the village	Total households	Pucca	Kutcha	Rooms less than 3	Without toilet	Electrified	Potable water source access				
								Tap water	Well	Hand Borewell	Others	
DISTRICT: VALSAD												
TALUK: PARDI												
1	Kolak	295	176	119	242	130	295	71	5	0	24	195
2	Udwadagam	134	86	48	68	73	134	131	0	1	1	1
3	Umarsadi Machhiwad	425	400	25	397	344	425	0	0	342	82	1
4	Umarsadi Mangalwad	210	182	28	140	88	210	72	0	0	0	138
TALUK: UMBERGAON												
5	Daheri	113	111	2	37	0	113	0	59	48	6	0
6	Dandi	132	132	0	8	45	132	0	0	0	0	132
7	Kaliya	330	311	19	130	245	330	3	53	10	25	239
8	Khatalwad	733	322	411	720	728	733	665	35	7	26	0
9	Maroli	300	300	0	250	146	300	0	0	0	0	300
10	Nargoal	392	360	32	309	294	392	288	13	0	0	91
11	Phansa	449	437	12	401	205	449	128	89	40	58	134
12	Tadgaon	185	180	5	102	11	185	185	0	0	0	0
13	Umargaon	504	504	0	160	0	504	0	301	203	0	0
TALUK: VALSAD												
14	Andhiyawad	107	79	28	105	14	106	106	0	0	0	1
15	Bhadeli Jagalala	600	64	536	568	504	599	599	0	0	0	1
16	Bhagal	280	204	76	118	146	280	100	152	0	0	28
17	Dandi (Kakwadi)	232	199	33	176	37	232	69	159	0	0	4
18	Dungri	26	26	0	1	0	26	7	0	0	0	19
19	Kakwadi	497	464	33	306	71	489	327	74	0	0	96
20	Kosamba Machhiwad	1,515	1,149	366	1,457	353	1,515	800	0	0	15	700
21	Magod Dungari	914	797	117	647	627	911	908	0	0	0	6
22	Mehi Machhiwad	193	193	0	175	74	193	159	0	0	0	34
23	Methia	124	99	25	48	69	124	84	0	0	0	40

TABLE 2. Contd...

SI No.	Name of the village	Total households	Pucca	Kutcha	Rooms less than 3	Without toilet	Electrified	Potable water source access					
								Tap water	Well	Hand pump	Borewell	Others	
24	Motidanti	181	138	43	80	52	181	147	0	0	0	0	34
25	Nanidanti	489	419	70	193	117	489	457	0	0	0	0	32
26	Surwada	330	290	40	325	238	330	144	0	0	0	0	186
VALSAD TOTAL		9,690	7,622	2,068	7,163	4,611	9,677	5,450	940	651	237	2,412	
DISTRICT: NAVSARI													
TALUK: GANDEVI													
1	Bhat	480	366	114	447	103	480	480	0	0	0	0	0
2	Billimora	105	81	24	100	18	105	105	0	0	0	0	0
3	Dholai	705	515	190	639	439	705	705	0	0	0	0	0
4	Mendar	150	136	14	141	15	150	150	0	0	0	0	0
5	Movasa	270	123	147	254	0	269	269	0	0	0	0	1
6	Vagharech	210	189	21	183	134	210	210	0	0	0	0	0
TALUK: JALALPORE													
7	Borasi	180	180	0	148	45	180	180	0	0	0	0	0
8	Chormalbhata	128	81	47	60	0	127	127	0	0	0	0	1
9	Danti	136	125	11	121	1	135	135	0	0	0	0	1
10	Jalalpur	186	186	0	152	0	186	186	0	0	0	0	0
11	Kaniyet	82	62	20	51	3	82	82	0	0	0	0	0
12	Krishnapur	600	452	148	341	29	600	600	0	0	0	0	0
13	Machiwad Diva Dandi	475	357	118	347	347	473	472	0	0	0	0	3
14	Machwad	900	622	278	711	333	899	564	254	0	0	0	82
15	Ranabhata	60	38	22	54	16	60	60	0	0	0	0	0
16	Samapur	261	187	74	249	7	261	261	0	0	0	0	0
17	Ubharat	180	176	4	132	3	180	180	0	0	0	0	0
18	Vansi	210	210	0	185	165	210	210	0	0	0	0	0
NAVSARI TOTAL		5,318	4,086	1,232	4,315	1,658	5,312	4,976	254	0	0	0	88

TABLE 2. Contd...

SI No.	Name of the village	Total households	Pucca	Kutcha	Rooms less than 3	Without toilet	Electrified	Potable water source access				
								Tap water	Well	Hand pump	Borewell	Others
DISTRICT: SURAT												
TALUK: CHORYASI												
1	Bhimpore	526	494	32	391	15	526	274	252	0	0	0
2	Damka	30	30	0	29	0	30	30	0	0	0	0
3	Dandi	660	202	458	604	488	659	660	0	0	0	0
4	Dumas	270	221	49	158	42	270	270	0	0	0	0
5	Hazira	345	242	103	128	31	345	293	40	0	12	0
6	Junagam	75	75	0	17	0	75	75	0	0	0	0
7	Magdalla	60	60	0	19	0	60	60	0	0	0	0
8	Mora	45	15	30	42	28	45	43	2	0	0	0
9	Rajegri	45	39	6	20	0	45	45	0	0	0	0
10	Rander	100	86	14	29	0	100	100	0	0	0	0
11	Suvalli	60	49	11	60	0	60	60	0	0	0	0
12	Vashva	30	10	20	27	21	30	30	0	0	0	0
TALUK: OLPAD												
13	Bhagawa	120	54	66	110	51	120	120	0	0	0	0
14	Delasa	105	55	50	103	46	105	105	0	0	0	0
15	Karanj	86	3	83	86	86	85	86	0	0	0	0
16	Lawacha	75	44	31	69	70	63	74	1	0	0	0
17	Mor	615	262	353	599	382	615	615	0	0	0	0
18	Pardi Zakri	105	0	105	105	105	105	105	0	0	0	0
19	Pinjarat	15	0	15	15	14	15	15	0	0	0	0
20	Tenarang	30	9	21	23	30	30	30	0	0	0	0
21	Tunda	45	6	39	28	30	45	45	0	0	0	0
SURAT TOTAL		3,442	1,956	1,486	2,662	1,439	3,428	3,135	295	0	12	0

TABLE 2. Contd...

SI No.	Name of the village	Total households	Pucca	Kutcha	Rooms less than 3	Without toilet	Electrified	Potable water source access					
								Tap water	Well	Hand pump	Borewell	Others	
DISTRICT: BHARUCH													
TALUK: BHARUCH													
1	Bhadbhut	420	420	0	333	191	420	420	0	0	0	0	0
2	Bharuch	180	161	19	68	22	180	176	4	0	0	0	0
TALUK: HANSOT													
3	Hansot	150	122	28	61	20	132	42	88	0	2	18	0
4	Kanta-Sayan	45	3	42	44	32	45	2	43	0	0	0	0
5	Kantiyalal	30	10	20	27	20	30	0	30	0	0	0	0
6	Katpor	150	48	102	150	150	135	11	139	0	0	0	0
TALUK: JAMBUSAR													
7	Asarsa	105	90	15	41	15	105	105	0	0	0	0	0
8	Dahegam	15	0	15	15	14	15	0	14	1	0	0	0
9	Devla	15	0	15	15	15	15	15	0	0	0	0	0
10	Islampur	60	17	43	48	54	60	60	0	0	0	0	0
11	Kamboi	75	75	0	60	0	75	75	0	0	0	0	0
12	Kapuria	60	58	2	28	0	60	60	0	0	0	0	0
13	Kareli	30	7	23	28	6	0	0	0	0	0	30	0
14	Kavi	152	18	134	152	42	152	73	71	8	0	0	0
15	Malpur	75	73	2	41	1	75	75	0	0	0	0	0
16	Nada	67	19	48	54	53	67	67	0	0	0	0	0
17	Nahar	15	0	15	15	10	15	0	15	0	0	0	0
18	Pilodra	19	0	19	19	9	0	19	0	0	0	0	0
19	Sarod	60	4	56	56	56	0	60	0	0	0	0	0
20	Tankari	45	11	34	40	37	45	45	0	0	0	0	0
21	Vaidach	60	2	58	55	41	0	60	0	0	0	0	0
22	Zamdi	75	60	15	75	15	60	75	0	0	0	0	0

TABLE 2. Contd...

SI No.	Name of the village	Total households	Pucca	Kutcha	Rooms less than 3	Without toilet	Electrified	Potable water source access				
								Tap water	Well	Hand pump	Borewell	Others
TALUK: VAGRA												
23	Aliyabet	15	0	15	15	15	0	0	0	0	0	15
24	Dahej	75	74	1	54	0	75	75	0	0	0	0
25	Lakhigam	75	75	0	35	0	74	74	0	0	0	1
26	Luhara	45	42	3	28	1	45	45	0	0	0	0
27	Muler	300	133	167	228	171	300	300	0	0	0	0
BHARUCH TOTAL		2,413	1,522	891	1,785	990	2,180	1,934	404	9	32	34
DISTRICT: ANAND												
TALUK: KHAMBHAT												
1	Juniakhol	15	3	12	15	10	15	15	0	0	0	0
2	Khambhat Bandar	181	4	177	180	177	181	181	0	0	0	0
3	Lunej	15	4	11	15	11	15	15	0	0	0	0
4	Pandad	66	1	65	66	66	66	66	0	0	0	0
5	Vadgam	60	0	60	60	60	60	60	0	0	0	0
6	Vainej	40	0	40	40	40	40	40	0	0	0	0
ANAND TOTAL		377	12	365	376	364	377	377	0	0	0	0
DISTRICT: AHMEDABAD												
TALUK: DHOLERA												
1	Baranpur	81	0	81	80	78	81	0	0	0	0	81
2	Bavaliyari	60	17	43	52	19	60	0	0	0	0	60
3	Bhanghadh	180	5	175	165	110	176	0	0	0	0	180
4	Bhimtalav	33	4	29	33	33	33	0	0	0	0	33
5	Dhanala	11	0	11	11	9	11	0	0	0	0	11
6	Dholera	60	5	55	60	41	60	0	0	0	0	60
7	Gandhipara	56	6	50	47	51	56	0	0	0	0	56

TABLE 2. Contd...

SI No.	Name of the village	Total households	Pucca	Kutcha	Rooms less than 3	Without toilet	Electrified	Potable water source access									
								Tap water	Well	Hand pump	Borewell	Others					
8	Gogala	102	12	90	93	83	102	0	0	0	0	102					
9	Hebtalpur	30	5	25	29	25	30	0	0	0	0	30					
10	Kamatalav	76	14	62	67	65	75	0	0	0	0	76					
11	Khune	192	49	143	184	96	192	0	0	0	0	192					
12	Mahadevpara	248	18	230	237	200	248	0	0	0	0	248					
13	Mingalpur	150	4	146	134	93	150	0	0	0	0	150					
14	Mundi	28	12	16	26	17	28	0	0	0	0	28					
15	Navagamkarnanagar	90	17	73	90	88	90	0	0	0	0	90					
16	Panchi	110	14	96	101	83	109	0	0	0	0	110					
17	Rahtalav	195	70	125	164	60	195	0	0	0	0	195					
18	Rajpur	137	1	136	136	133	137	0	0	0	0	137					
19	Zankhi	109	12	97	98	85	109	0	0	0	0	109					
AHMEDABAD TOTAL								1,948	265	1,683	1,807	1,369	1,942	0	0	0	1,948
DISTRICT: BHAVNAGAR																	
TALUK: BHAVNAGAR																	
1	Bhalkotada	45	29	16	45	41	45	0	0	0	0	45					
2	Hathab	7	0	7	7	7	7	0	0	0	0	7					
3	Karachaliyapura	85	30	55	77	32	84	83	1	0	0	1					
4	Khadasaliya	5	5	0	5	5	5	0	0	0	0	5					
5	Krushnapara	24	24	0	24	0	24	0	0	0	0	24					
6	Lakhanka	6	0	6	6	6	6	0	0	0	0	6					
7	Mirtivirdi	5	0	5	5	5	5	0	0	0	0	5					
8	New Bandar	68	0	68	68	68	68	0	0	0	0	68					
9	Tilaknagar	57	8	49	50	18	57	57	0	0	0	0					
TALUK: GHOGHA																	
10	Ghogha	226	40	186	222	179	226	211	15	0	0	0					

TABLE 2. Contd...

SI No.	Name of the village	Total households	Pucca	Kutcha	Rooms less than 3	Without toilet	Electrified	Potable water source access						
								Tap water	Well	Hand pump	Borewell	Others		
11	Kuda	6	6	0	6	0	6	0	0	0	0	0	0	6
TALUK: MAHUVA														
12	Agatariya	5	0	5	5	5	0	0	2	0	0	0	0	3
13	Doliya	9	0	9	8	9	4	0	5	0	0	0	0	4
14	Dugheri	2	0	2	2	2	0	0	0	0	0	0	0	2
15	Katpar	85	81	4	85	85	85	85	0	0	0	0	0	0
16	Mahuva Bandar	228	217	11	217	227	228	228	0	0	0	0	0	0
17	Mahuva Light House	97	96	1	96	97	97	97	0	0	0	0	0	0
TALUK: TALAJA														
18	Gadhula	30	3	27	30	26	25	12	18	0	0	0	0	0
19	Jaspara	4	0	4	4	4	4	0	0	0	0	0	0	4
20	Sartanpur	330	36	294	321	315	272	254	76	0	0	0	0	0
BHAVNAGAR TOTAL		1,324	575	749	1,283	1,131	1,248	1,027	117	0	0	0	0	180
DISTRICT: AMRELI														
TALUK: JAFRABAD														
1	Dhara Bandar	156	154	2	156	155	153	143	8	0	2	2	3	3
2	Jafrabad	2,936	2,932	4	2,599	579	2,889	1,579	19	22	354	962	962	962
3	Shiyal Bet	621	550	71	618	582	377	0	13	54	3	551	551	551
4	Vadhera	131	131	0	119	115	131	73	24	21	12	1	1	1
TALUK: RAJULA														
5	Chanch Bander	66	38	28	66	46	66	0	0	0	0	0	0	66
6	Khera	20	13	7	18	9	20	0	3	0	0	0	0	17
7	Pipavav	2	0	2	2	2	0	0	0	0	0	0	0	2
8	Victor	4	2	2	4	4	4	2	2	0	0	0	0	0
AMRELI TOTAL		3,936	3,820	116	3,582	1,492	3,640	1,797	69	97	371	1,602	1,602	1,602

TABLE 2. Contd...

SI No.	Name of the village	Total households	Pucca	Kutcha	Rooms less than 3	Without toilet	Electrified	Potable water source access					
								Tap water	Well	Hand pump	Borewell	Others	
DISTRICT: GIR SOMNATH													
TALUK: KODINAR													
1	Chhara	223	162	61	61	197	193	187	36	0	0	0	0
2	Kaj	314	295	19	75	43	313	297	0	5	11	1	1
3	Kotada	555	555	0	263	434	554	1	7	0	0	547	4
4	Madhwad	1,122	653	469	687	974	1,118	856	133	129	0	4	4
5	Mul Dwarika	540	495	45	301	444	483	465	14	24	8	29	29
6	Velan	495	491	4	82	11	495	485	0	0	10	0	0
TALUK: SUTRAPADA													
7	Dhamlej Bandar	551	323	228	57	183	546	500	33	11	1	6	6
8	Hirakot	338	68	270	200	267	336	0	75	262	0	1	1
9	Sutrapada Bandar	847	459	388	416	475	847	798	0	3	1	45	45
10	Vadodra Bandar	36	0	36	31	36	0	0	36	0	0	0	0
TALUK: UNA													
11	Dandi	150	135	15	137	146	150	150	0	0	0	0	0
12	Delwada	45	45	0	43	28	45	45	0	0	0	0	0
13	Karapan	150	125	25	143	146	149	149	0	0	0	1	1
14	Khada	163	122	41	160	154	150	150	0	0	0	13	13
15	Khatriwad	45	45	0	33	32	44	44	0	0	0	1	1
16	Kob	600	439	161	357	367	600	0	600	0	0	0	0
17	Manekpur	45	45	0	45	26	44	44	0	0	0	1	1
18	Nandan	45	45	0	37	26	45	45	0	0	0	0	0
19	Nawabandar	1,860	1,639	221	1,249	1,449	1,772	1,732	1	39	4	84	84
20	Paladi	270	256	14	222	258	270	0	270	0	0	0	0
21	Rajpara Bandar	120	114	6	99	104	105	120	0	0	0	0	0
22	Seemar	116	61	55	114	112	116	106	10	0	0	0	0
23	Senjalia	102	84	18	100	101	97	97	0	0	0	5	5

TABLE 2. Contd...

SI No.	Name of the village	Total households	Pucca	Kutcha	Rooms less than 3	Without toilet	Electrified	Potable water source access				
								Tap water	Well	Hand pump	Borewell	Others
TALUK: VERAVAL												
24	Balka	229	229	0	156	0	221	219	0	2	0	8
25	Jaleshwar	179	65	114	149	152	178	0	0	7	0	172
26	Veraval	1,388	1,178	210	1,037	564	1,387	1,352	0	0	1	35
27	Veraval (Bhidiya)	1,825	1,674	151	1,120	670	1,813	1,568	0	13	5	239
28	Veraval (Olh)	2,162	1,606	556	1,428	234	2,153	2,003	0	7	50	102
GIR SOMNATH TOTAL		14,515	11,408	3,107	8,802	7,633	14,224	11,413	1,215	502	91	1,294
DISTRICT: JUNAGADH												
TALUK: MALIYA HATINA												
1	Chorwad Bunder	398	390	8	379	7	398	171	0	181	44	2
TALUK: MANGROL												
2	Mangrol Bandar	2,230	2,130	100	1,795	88	2,228	196	0	2,030	1	3
3	Mangrol Bara	183	158	25	122	127	156	0	0	78	36	69
4	Shil Bunder	41	37	4	14	0	41	0	0	0	41	0
JUNAGADH TOTAL		2,852	2,715	137	2,310	222	2,823	367	0	2,289	122	74
DISTRICT: PORBANDAR												
TALUK: PORBANDAR												
1	Madhavpur	315	278	37	310	40	315	34	6	250	1	24
2	Miyani	125	5	120	125	85	123	0	8	0	0	117
3	Navibandar	253	253	0	251	140	253	31	211	11	0	0
4	Porbandar & Javar	5,040	4,840	200	3,571	1,507	4,994	3,673	8	122	264	973
PORBANDAR TOTAL		5,733	5,376	357	4,257	1,772	5,685	3,738	233	383	265	1,114
DISTRICT: DEVBHUMI DWARKA												
TALUK: DWARKA												
1	Arambhada	324	222	102	316	184	291	321	0	0	0	3

TABLE 2. Contd...

SI No.	Name of the village	Total households			Rooms less than 3	Without toilet	Electrified	Potable water source access					
		Pucca	Kutcha	Pucca				Tap water	Well	Hand pump	Borewell	Others	
2	Balapur	345	236	109	209	298	345	276	0	0	0	0	69
3	Bet	405	360	45	362	221	405	404	0	0	0	0	1
4	Bhimrana	75	60	15	74	57	60	13	0	0	0	0	62
5	Dwarka (Rupen)	1,065	762	303	1,051	729	1,065	4	0	0	0	0	1,061
6	Okha	390	386	4	329	129	389	255	1	0	0	0	134
7	Varvada	105	61	44	105	104	71	2	103	0	0	0	0
TALUK: JAM KHAMBHALIYA													
8	Bharana	390	233	157	386	250	390	390	0	0	0	0	0
9	Chudeswar	75	2	73	49	0	75	75	0	0	0	0	0
10	Nana Ambla	225	105	120	208	130	225	0	225	0	0	0	0
11	Salaya	1,200	380	820	938	0	1,198	1,198	0	0	0	0	2
12	Vadinar	270	102	168	250	175	270	270	0	0	0	0	0
TALUK: KALYANPUR													
13	Bhogat	58	24	34	49	58	58	0	0	0	0	0	58
14	Harsad	110	85	25	105	62	96	4	0	25	12	69	69
15	Navdra	102	87	15	73	101	102	0	0	0	0	0	102
DEVBHUMI DWARKA TOTAL		5,139	3,105	2,034	4,504	2,498	5,040	3,212	329	25	12	1,561	
DISTRICT: JAMNAGAR													
TALUK: AMRAN													
1	Jinjuda	120	120	0	110	78	120	104	1	3	0	0	12
TALUK: JAMNAGAR													
2	Baid (Rasul Nagar)	212	133	79	178	116	212	0	0	0	0	0	212
3	Bedi Port	930	866	64	736	592	922	900	4	9	0	0	17
4	Sachana	870	840	30	654	359	870	729	0	0	0	0	141
5	Sarmat	105	105	0	95	78	105	0	0	0	0	0	105
6	Sikka	660	139	521	622	310	650	658	0	0	0	0	2

TABLE 2. Contd...

SI No.	Name of the village	Total households	Pucca	Kutcha	Rooms less than 3	Without toilet	Electrified	Potable water source access				
								Tap water	Well	Hand pump	Borewell	Others
7	Vagervada	90	87	3	75	38	90	84	3	3	0	0
TALUK: JODIYA												
8	Balachadi	120	120	0	94	58	120	117	1	1	0	1
9	Balambha	240	240	0	210	118	240	231	2	1	1	5
10	Jodiya	1,215	1,214	1	1,087	1,052	1,215	1,215	0	0	0	0
JAMNAGAR TOTAL		4,562	3,864	698	3,861	2,799	4,544	4,038	11	17	1	495
DISTRICT: MORBI												
TALUK: MALIYA												
1	Hanjiyasar	450	333	117	380	270	416	429	14	0	0	7
2	Kajrada	510	437	73	364	332	501	465	45	0	0	0
3	Maliya	795	548	247	508	510	795	786	0	0	0	9
4	Navlaxhi	315	68	247	305	246	135	91	5	11	0	208
MORBI TOTAL		2,070	1,386	684	1,557	1,358	1,847	1,771	64	11	0	224
DISTRICT: KUTCH												
TALUK: ABDASA												
1	Ashira Wandh	47	46	1	38	44	47	47	0	0	0	0
2	Bhangodi Wandh	23	13	10	23	10	21	23	0	0	0	0
3	Bhara Wandh	21	10	11	21	21	9	21	0	0	0	0
4	Budiya	60	60	0	56	54	60	60	0	0	0	0
5	Charopadi Moti	35	35	0	35	6	35	35	0	0	0	0
6	Chhachhi	30	30	0	30	30	30	15	15	0	0	0
7	Darar Wandh	15	15	0	14	15	15	0	15	0	0	0
8	Golay	40	40	0	40	12	40	40	0	0	0	0
9	Jabara Wandh	13	13	0	13	11	13	0	13	0	0	0
10	Jakhav	161	161	0	138	75	161	161	0	0	0	0

TABLE 2. Contd...

SI No.	Name of the village	Total households	Pucca	Kutcha	Rooms less than 3	Without toilet	Electrified	Potable water source access					
								Tap water	Well	Hand pump	Borewell	Others	
11	Kaduli	26	11	15	25	26	26	26	0	0	0	0	0
12	Ker Wandh	27	0	27	27	27	27	27	0	0	0	0	0
13	Kosa	82	64	18	61	58	82	82	0	0	0	0	0
14	Lala	15	15	0	11	15	15	15	0	0	0	0	0
15	Lathedi	14	14	0	13	14	13	0	13	0	0	0	1
16	Meman Wandh	15	15	0	15	13	15	0	15	0	0	0	0
17	Mohadi	82	47	35	82	72	45	70	12	0	0	0	0
18	Nalia	13	4	9	13	9	13	0	13	0	0	0	0
19	Navavas	4	4	0	4	0	4	4	0	0	0	0	0
20	Nimili Wandh	29	9	20	29	29	10	0	29	0	0	0	0
21	Nutiya Wandh	6	6	0	6	6	6	0	6	0	0	0	0
22	Rapar (Gadhvari)	11	11	0	11	9	11	0	11	0	0	0	0
23	Singhodi Moti	52	30	22	52	52	52	0	52	0	0	0	0
24	Suthari	22	22	0	22	0	22	22	0	0	0	0	0
25	Vagoth	13	13	0	13	1	13	13	0	0	0	0	0
26	Valavari Wandh	45	25	20	44	39	45	45	0	0	0	0	0
TALUK: ANJAR													
27	Rampar	56	51	5	30	9	56	56	0	0	0	0	0
28	Sanghadvira	45	45	0	39	15	45	45	0	0	0	0	0
29	Tunavandi	274	259	15	172	80	258	273	0	0	0	0	1
TALUK: BHACHAU													
30	Amaliyana	19	19	0	9	19	0	0	0	0	0	0	19
31	Cheravadi	103	21	82	102	88	103	87	0	0	0	0	16
32	Jangi	28	5	23	28	23	15	15	0	0	0	0	13
33	Surajbari	102	52	50	97	76	102	102	0	0	0	0	0
TALUK: GANDHIDHAM													
34	Kandla	232	0	232	173	232	0	0	0	0	0	0	232

TABLE 2. Contd...

SI No.	Name of the village	Total households	Pucca	Kutchha	Rooms less than 3	Without toilet	Electrified	Potable water source access			
								Tap water	Well	Hand Borewell pump	Others
35	Khari Rohar	132	44	88	62	121	132	0	0	0	0
36	Mithaport	48	0	48	42	48	15	0	0	0	48
TALUK: LAKHPAT											
37	Andhar Vandh	15	6	9	14	15	14	0	0	0	15
38	Bhutau	15	4	11	15	15	5	0	0	0	15
39	Chher Nani	71	49	22	62	61	71	28	3	0	1
40	Dhraga Vandh	22	4	18	20	21	3	15	0	0	7
41	Garpadi Wandh	3	0	3	3	3	0	0	0	0	3
42	Gugariyan	15	3	12	15	15	3	15	0	0	0
43	Gunau	75	53	22	74	75	35	0	16	0	59
44	Kanoj	15	7	8	12	15	15	0	0	0	0
45	Khirsara	13	9	4	11	13	6	13	0	0	0
46	Kunari	10	0	10	10	10	10	0	10	0	0
47	Kuriyani	11	10	1	11	11	9	11	0	0	0
48	Lakhpot	54	40	14	49	15	54	1	53	0	0
49	Lakky	30	15	15	24	22	29	0	30	0	0
50	Medi	26	4	22	25	26	10	0	0	0	26
51	Mori	7	3	4	7	7	7	0	0	0	7
52	Narayan Sarovar	122	48	74	114	82	122	121	0	0	1
53	Pipar	30	17	13	28	28	29	30	0	0	0
54	Shinapar	11	10	1	11	11	11	0	0	0	11
55	Tehra	30	10	20	26	30	30	0	0	15	15
TALUK: MANDVI											
56	Bada	62	62	0	62	61	62	62	0	0	0
57	Bambhadai	34	33	1	34	32	34	34	0	0	0
58	Kathada	62	61	1	62	61	62	62	0	0	0
59	Modhava	165	164	1	163	165	165	165	0	0	0

TABLE 2. Contd...

SI No.	Name of the village	Total households	Pucca	Kutcha	Rooms less than 3	Without toilet	Electrified	Potable water source access					
								Tap water	Well	Hand pump	Borewell	Others	
60	Mota Salaya (Mandvi)	274	274	0	259	145	274	272	0	0	0	0	2
61	Nana Layaaja	106	105	1	106	103	106	106	0	0	0	0	0
62	Tragadi	65	65	0	63	60	65	65	0	0	0	0	0
TALUK: MUNDRA													
63	Bhadreswar	256	250	6	176	10	255	240	16	0	0	0	0
64	Drab	43	38	5	34	12	43	43	0	0	0	0	0
65	Jarpara	140	138	2	119	59	140	140	0	0	0	0	0
66	Luni	350	338	12	309	30	346	347	1	0	0	0	2
67	Mundira	45	45	0	17	0	45	45	0	0	0	0	0
68	Navinal	39	39	0	36	14	39	22	17	0	0	0	0
69	Sekhadia (Mundra)	102	77	25	76	13	100	83	0	0	0	0	19
70	Sukhpur (Mundra)	33	21	12	29	17	32	33	0	0	0	0	0
KUTCH TOTAL		4,291	3,211	1,080	3,666	2,616	3,787	3,384	340	15	1	551	
GUJARAT TOTAL		67,610	50,923	16,687	51,930	31,952	65,754	46,619	4,271	3,999	1,144	11,577	

TABLE 3. POPULATION DISTRIBUTION STRUCTURE

SI No.	Name of the village	Male				Female				Total	Average family size	Sex ratio (females per 1,000 males)
		Adult		Children		Adult		Children				
		Upto 5 yrs	Above 5 yrs	Upto 5 yrs	Above 5 yrs	Upto 5 yrs	Above 5 yrs	Upto 5 yrs	Above 5 yrs			
DISTRICT: VALSAD												
TALUK: PARDI												
1	Kolak	529	24	53	527	22	49	1,204	4	987		
2	Udwadagam	269	36	46	256	29	40	676	5	926		
3	Umarsadi Machhiwad	410	55	518	446	46	428	1,903	5	936		
4	Umarsadi Mangalwad	377	59	94	338	69	81	1,018	5	921		
TALUK: UMBERGAON												
5	Daheri	231	70	20	176	71	18	586	5	826		
6	Dandi	309	25	83	266	24	41	748	6	794		
7	Kaliya	684	85	207	627	104	165	1,872	6	918		
8	Khatalwad	1,654	701	272	1,660	711	198	5,196	7	978		
9	Maroli	623	86	193	584	58	135	1,679	6	861		
10	Nargoal	606	112	325	578	96	202	1,919	5	840		
11	Phansa	773	86	271	741	63	216	2,150	5	903		
12	Tadgaon	344	38	90	338	31	81	922	5	953		
13	Umargaon	992	368	68	834	383	68	2,713	5	900		
TALUK: VALSAD												
14	Andhiyavad	129	44	112	128	53	115	581	5	1,039		
15	Bhadeli Jagalala	1,361	24	5	1,243	20	2	2,655	4	910		
16	Bhagal	520	50	168	466	43	137	1,384	5	875		
17	Dandi (Kakwadi)	507	37	161	473	55	138	1,371	6	945		
18	Dungri	62	6	20	50	4	15	157	6	784		
19	Kakwadi	904	147	350	751	193	366	2,711	6	935		
20	Kosamba Machhiwad	2,744	222	336	2,558	203	200	6,263	4	897		
21	Magod Dungari	1,455	111	390	1,549	107	327	3,939	4	1,014		
22	Meh Machhiwad	298	24	74	295	21	52	764	4	929		

TABLE 3. Contd...

SI No.	Name of the village	Male				Female				Total	Average family size	Sex ratio (females per 1,000 males)
		Adult		Children		Adult		Children				
		Upto 5 yrs	Above 5 yrs	Upto 5 yrs	Above 5 yrs	Upto 5 yrs	Above 5 yrs	Upto 5 yrs	Above 5 yrs			
23	Methia	181	47	95	182	19	59	583	5	805		
24	Motidanti	412	62	148	371	42	116	1,151	6	850		
25	Nanidanti	971	124	376	887	114	259	2,731	6	857		
26	Surwada	445	52	148	433	43	94	1,215	4	884		
	VALSAD TOTAL	17,790	2,695	4,623	16,757	2,624	3,602	48,091	5	915		
DISTRICT: NAVSARI												
TALUK: GANDEVI												
1	Bhat	976	142	346	883	122	273	2,742	6	873		
2	Billimora	97	11	95	102	16	43	364	4	793		
3	Dholai	1,277	240	302	1,203	251	271	3,544	5	948		
4	Mendar	261	19	85	274	24	62	725	5	986		
5	Movasa	473	51	253	476	45	169	1,467	5	888		
6	Vagharech	230	29	185	215	31	165	855	4	926		
TALUK: JALALPORE												
7	Borasi	374	67	50	325	68	48	932	5	898		
8	Chormalbhata	193	13	76	183	7	55	527	4	869		
9	Danti	262	11	135	161	0	27	596	4	461		
10	Jalalpur	386	24	184	235	4	43	876	5	475		
11	Kaniyet	121	19	53	136	11	31	371	5	922		
12	Krishnapur	1,064	188	272	1,010	141	240	2,915	5	913		
13	Machiwad Diva Dandi	888	219	374	710	221	251	2,663	6	798		
14	Machwad	945	254	742	916	280	550	3,687	4	900		
15	Ranabhata	150	14	37	145	12	30	388	7	930		
16	Samapur	526	51	98	451	48	85	1,259	5	865		
17	Ubharat	332	25	169	212	15	49	802	5	525		

TABLE 3. Contd...

SI No.	Name of the village	Male				Female		Total	Average family size	Sex ratio (females per 1,000 males)
		Adult		Children		Adult	Children			
		Upto 5 yrs	Above 5 yrs	Upto 5 yrs	Above 5 yrs					
18	Vansi	322	96	95	277	55	87	932	4	817
NAVSARI TOTAL		8,877	1,473	3,551	7,914	1,351	2,479	25,645	5	845
DISTRICT: SURAT										
TALUK: CHORYASI										
1	Bhimpore	1,096	220	244	915	238	134	2,847	5	825
2	Damka	48	15	12	41	10	20	146	5	947
3	Dandi	922	163	333	901	134	403	2,856	4	1,014
4	Dumas	391	185	159	398	149	78	1,360	5	850
5	Hazira	612	80	119	552	55	102	1,520	4	874
6	Junagam	83	4	48	84	9	43	271	4	1,007
7	Magdalla	125	15	35	119	17	26	337	6	926
8	Mora	72	10	25	76	8	12	203	5	897
9	Rajegri	50	9	28	50	6	18	161	4	851
10	Rander	204	30	35	173	8	43	493	5	833
11	Suvalli	51	2	52	67	5	41	218	4	1,076
12	Vashva	43	5	10	43	8	11	120	4	1,069
TALUK: OLPAD										
13	Bhagawa	109	4	119	123	9	95	459	4	978
14	Delasa	101	9	126	114	5	84	439	4	860
15	Karanj	106	42	40	117	28	30	363	4	931
16	Lawacha	115	24	31	110	27	24	331	4	947
17	Mor	633	49	551	697	64	350	2,344	4	901
18	Pardi Zakri	121	52	60	129	34	39	435	4	867
19	Pinjarat	16	1	16	14	1	0	48	3	455
20	Tenarang	30	7	16	29	5	7	94	3	774

TABLE 3. Contd...

SI No.	Name of the village	Male				Female				Total	Average family size	Sex ratio (females per 1,000 males)
		Adult		Children		Adult		Children				
		Upto 5 yrs	Above 5 yrs	Upto 5 yrs	Above 5 yrs	Upto 5 yrs	Above 5 yrs	Upto 5 yrs	Above 5 yrs			
21	Tunda	64	20	48	66	10	3	211	5	598		
SURAT TOTAL		4,992	946	2,107	4,818	830	1,563	15,256	4	896		
DISTRICT: BHARUCH												
TALUK: BHARUCH												
1	Bhadbhut	976	300	266	722	424	255	2,943	7	909		
2	Bharuch	262	105	58	266	86	67	844	5	986		
TALUK: HANSOT												
3	Hansot	210	63	58	208	69	96	704	5	1,127		
4	Kanta-Sayan	73	19	17	68	20	14	211	5	936		
5	Kantiyajal	40	9	2	42	17	14	124	4	1,431		
6	Katpor	233	88	42	226	66	47	702	5	934		
TALUK: JAMBUSAR												
7	Asarsa	211	59	71	186	51	67	645	6	891		
8	Dahegam	26	4	1	24	3	0	58	4	871		
9	Devla	29	5	15	24	5	3	81	5	653		
10	Islampur	186	52	48	81	38	43	448	8	566		
11	Kambol	152	36	50	118	80	23	459	6	929		
12	Kapuria	123	35	24	89	25	15	311	5	709		
13	Kareli	46	22	29	85	21	11	214	7	1,206		
14	Kavi	280	32	51	261	25	32	681	5	876		
15	Malpur	142	33	34	122	45	44	420	6	1,010		
16	Nada	213	81	66	89	49	48	546	8	517		
17	Nahar	23	9	6	28	9	10	85	6	1,237		
18	Pilodra	26	14	16	55	14	5	130	7	1,321		
19	Sarod	153	77	61	178	72	51	592	10	1,034		

TABLE 3. Contd...

SI No.	Name of the village	Male				Female		Total	Average family size	Sex ratio (females per 1,000 males)
		Adult		Children		Adult	Children			
		Upto 5 yrs	Above 5 yrs	Upto 5 yrs	Above 5 yrs					
20	Tankari	98	47	44	60	49	52	350	8	852
21	Vaidach	85	60	37	170	55	28	435	7	1,390
22	Zamdi	173	42	36	115	26	21	413	6	645
TALUK: VAGRA										
23	Aliyabet	17	4	17	17	7	2	64	4	684
24	Dahej	184	24	24	101	18	23	374	5	612
25	Lakhigam	160	33	28	125	24	29	399	5	805
26	Luhara	103	23	14	93	18	27	278	6	986
27	Muljer	378	157	142	417	173	165	1,432	5	1,115
BHARUCH TOTAL		4,602	1,433	1,257	3,970	1,489	1,192	13,943	6	912
DISTRICT: ANAND										
TALUK: KHAMBHAT										
1	Juniakhoh	36	8	7	36	8	8	103	7	1,020
2	Khambhat Bandar	455	80	32	395	99	15	1,076	6	898
3	Lunej	45	6	1	52	1	0	105	7	1,019
4	Pandad	220	19	16	211	13	3	482	7	890
5	Vadgam	144	20	6	179	30	7	386	6	1,271
6	Vainej	103	18	5	85	12	0	223	6	770
ANAND TOTAL		1,003	151	67	958	163	33	2,375	6	945
DISTRICT: AHMEDABAD										
TALUK: DHOLERA										
1	Baranpur	92	39	29	85	6	8	259	3	619
2	Bavaliyari	70	22	18	63	5	7	185	3	682
3	Bhanghadh	195	52	132	180	32	70	661	4	744

TABLE 3. Contd...

SI No.	Name of the village	Male				Female				Total	Average family size	Sex ratio (females per 1,000 males)
		Adult		Children		Adult		Children				
		Upto 5 yrs	Above 5 yrs	Upto 5 yrs	Above 5 yrs	Upto 5 yrs	Above 5 yrs	Upto 5 yrs	Above 5 yrs			
4	Bhimtalav	34	19	24	24	33	10	25	145	4	883	
5	Dhanala	14	5	4	4	13	0	1	37	3	609	
6	Dholera	66	29	37	37	64	26	25	247	4	871	
7	Gandhipara	65	29	30	30	61	13	19	217	4	750	
8	Gogala	131	77	100	100	124	59	90	581	6	886	
9	Hebtaalpur	41	18	30	30	37	12	26	164	6	843	
10	Kamatalav	89	30	35	35	80	22	16	272	4	766	
11	Khune	247	74	126	126	203	46	100	796	4	781	
12	Mahadevpara	283	78	140	140	250	56	103	910	4	816	
13	Mingalpur	158	44	80	80	155	20	56	513	3	819	
14	Mundi	28	19	34	34	29	18	30	158	6	951	
15	Navagamkarnanagar	100	58	99	99	96	49	85	487	5	895	
16	Panchi	123	44	82	82	122	33	51	455	4	827	
17	Rahtalav	266	66	129	129	214	30	81	786	4	705	
18	Rajpur	148	38	57	57	142	25	34	444	3	827	
19	Zankhi	111	39	66	66	106	24	50	396	4	833	
AHMEDABAD TOTAL		2,261	780	1,252	1,252	2,057	486	877	7,713	4	797	
DISTRICT: BHAVNAGAR												
TALUK: BHAVNAGAR												
1	Bhalkotada	61	9	47	47	49	12	30	208	5	778	
2	Hathab	9	5	5	5	8	4	5	36	5	895	
3	Karachaliyapura	103	42	29	29	101	40	25	340	4	954	
4	Khadasalija	5	1	9	9	5	2	6	28	6	867	
5	Krushnapara	26	7	28	28	28	10	21	120	5	967	
6	Lakhanka	6	2	5	5	6	1	6	26	4	1,000	
7	Mirtivirdi	5	2	8	8	5	3	1	24	5	600	

TABLE 3. Contd...

SI No.	Name of the village	Male				Female		Total	Average family size	Sex ratio (females per 1,000 males)
		Adult		Children		Adult	Children			
		Upto 5 yrs	Above 5 yrs	Upto 5 yrs	Above 5 yrs					
8	New Bandar	98	48	12	88	38	12	296	4	873
9	Tilaknagar	133	53	50	120	52	34	442	8	873
TALUK: GHOGHA										
10	Ghogha	433	69	71	380	74	23	1,050	5	832
11	Kuda	7	13	4	6	6	2	38	6	583
TALUK: MAHUVA										
12	Agatariya	5	6	6	5	2	8	32	6	882
13	Doliya	12	13	9	9	6	16	65	7	912
14	Dugheri	3	0	4	3	1	2	13	7	857
15	Katpar	107	19	54	89	18	54	341	4	894
16	Mahuva Bandar	281	44	169	242	44	125	905	4	832
17	Mahuva Light House	124	18	90	105	12	70	419	4	806
TALUK: TALAJA										
18	Gadhula	69	9	8	57	3	4	150	5	744
19	Jaspara	5	5	7	5	1	4	27	7	588
20	Sartampur	782	122	137	670	102	91	1,904	6	829
BHAVNAGAR TOTAL		2,274	487	752	1,981	431	539	6,464	5	840
DISTRICT: AMRELI										
TALUK: JAFRABAD										
1	Dhara Bandar	201	44	165	203	42	117	772	5	883
2	Jafrabad	3,853	858	2,020	3,888	787	1,749	13,155	5	954
3	Shiyal Bet	1,120	238	618	962	242	510	3,690	6	867
4	Vadhara	244	44	119	211	41	101	760	6	867
TALUK: RAJULA										
5	Chanch Bander	116	81	64	104	65	42	472	7	808

TABLE 3. Contd...

SI No.	Name of the village	Male				Female		Total	Average family size	Sex ratio (females per 1,000 males)
		Adult		Children		Adult	Children			
		Upto 5 yrs	Above 5 yrs	Upto 5 yrs	Above 5 yrs					
6	Khera	32	22	28	21	32	144	7	756	
7	Pipavav	3	3	1	6	1	15	8	1,143	
8	Victor	8	2	6	5	5	28	7	750	
AMRELI TOTAL		5,577	1,292	3,021	5,400	1,189	19,036	5	925	
DISTRICT: GIR SOMNATH										
TALUK: KODINAR										
1	Chhara	237	110	213	212	97	1,033	5	845	
2	Kaj	573	539	503	584	507	3,231	10	1,001	
3	Kotada	927	170	422	1,006	178	3,054	6	1,011	
4	Madhwad	1,470	473	1,433	1,661	486	6,936	6	1,055	
5	Mul Dwarika	750	336	562	702	328	3,120	6	893	
6	Velan	761	787	756	788	783	4,626	9	1,008	
TALUK: SUTRAPADA										
7	Dhamlej Bandar	759	278	759	697	233	3,371	6	877	
8	Hirakot	609	45	174	563	29	1,539	5	859	
9	Sutrapada Bandar	911	104	1,157	1,021	96	4,126	5	900	
10	Vadodra Bandar	48	10	19	50	6	149	4	935	
TALUK: UNA										
11	Dandi	276	118	55	207	107	826	6	840	
12	Delwada	64	33	19	63	32	235	5	1,026	
13	Karapan	312	114	76	277	80	927	6	847	
14	Khada	262	156	55	240	116	890	6	882	
15	Khatriwad	75	18	14	70	22	212	5	981	
16	Kob	1,053	571	523	906	505	4,016	7	871	
17	Manekpur	66	22	9	61	22	196	4	1,021	
18	Nandan	75	25	37	71	27	274	6	1,000	

TABLE 3. Contd...

SI No.	Name of the village	Male				Female				Total	Average family size	Sex ratio (females per 1,000 males)
		Adult		Children		Adult		Children				
		Upto 5 yrs	Above 5 yrs	Upto 5 yrs	Above 5 yrs	Upto 5 yrs	Above 5 yrs	Upto 5 yrs	Above 5 yrs			
19	Nawabandar	3,777	454	1,240	3,907	558	1,273	11,209	6	1,049		
20	Paladi	765	171	260	520	175	222	2,113	8	767		
21	Rajpara Bandar	189	99	116	167	49	100	720	6	782		
22	Seemar	177	37	123	158	31	104	630	5	869		
23	Senjalla	185	56	59	165	52	47	564	6	880		
TALUK: VERAVAL												
24	Balka	406	75	102	354	102	82	1,121	5	923		
25	Jaleshwar	348	217	139	351	191	115	1,361	8	933		
26	Veraval	2,076	747	367	2,108	666	289	6,253	5	960		
27	Veraval (Bhidiya)	3,154	356	1,287	2,882	395	1,146	9,220	5	922		
28	Veraval (Olh)	3,600	1,092	1,275	3,561	973	1,085	11,586	5	942		
GIR SOMNATH TOTAL		23,905	7,213	11,754	23,352	6,846	10,468	83,538	6	949		
DISTRICT: JUNAGADH												
TALUK: MALIYA HATINA												
1	Chorwad Bunder	669	134	421	655	132	296	2,307	6	885		
TALUK: MANGROL												
2	Mangrol Bandar	2,810	410	947	2,837	507	994	8,505	4	1,041		
3	Mangrol Bara	476	233	370	447	208	322	2,056	11	905		
4	Shil Bunder	181	104	107	181	105	71	749	18	911		
JUNAGADH TOTAL		4,136	881	1,845	4,120	952	1,683	13,617	5	984		
DISTRICT: PORBANDAR												
TALUK: PORBANDAR												
1	Madhavpur	318	140	272	311	85	259	1,385	4	897		
2	Miyani	112	11	169	122	18	127	559	5	914		
3	Navibandar	404	72	164	373	79	136	1,228	5	919		

TABLE 3. Contd...

SI No.	Name of the village	Male				Female				Total	Average family size	Sex ratio (females per 1,000 males)
		Adult		Children		Adult		Children				
		Upto 5 yrs	Above 5 yrs	Upto 5 yrs	Above 5 yrs	Upto 5 yrs	Above 5 yrs	Upto 5 yrs	Above 5 yrs			
4	Porbandar & Javar	8,167	731	2,520	7,482	752	2,249	21,901	4	918		
	PORBANDAR TOTAL	9,001	954	3,125	8,288	934	2,771	25,073	4	917		
DISTRICT: DEVBHUMI DWARKA												
TALUK: DWARKA												
1	Arambhada	401	123	199	367	96	190	1,376	4	903		
2	Balapur	406	185	430	479	175	342	2,017	6	976		
3	Bet	560	210	356	551	80	241	1,998	5	774		
4	Bhimrana	89	24	45	78	28	38	302	4	911		
5	Dwarka (Rupen)	1,301	482	905	1,211	469	896	5,264	5	958		
6	Okha	385	78	569	391	80	350	1,853	5	796		
7	Varvada	132	34	61	114	35	49	425	4	872		
TALUK: JAM KHAMBHALIYA												
8	Bharana	404	107	393	398	138	253	1,693	4	873		
9	Chudeswar	76	47	94	77	39	73	406	5	871		
10	Nana Ambla	227	78	208	223	88	118	942	4	836		
11	Salava	1,378	595	1,329	1,224	528	1,274	6,328	5	916		
12	Vadinar	270	104	235	266	122	194	1,191	4	956		
TALUK: KALYANPUR												
13	Bhogat	59	152	70	58	147	54	540	9	922		
14	Harsad	108	56	179	130	54	141	668	6	948		
15	Navdra	123	170	88	125	142	74	722	7	895		
	DEVBHUMI DWARKA TOTAL	5,919	2,445	5,161	5,692	2,221	4,287	25,725	5	902		
DISTRICT: JAMNAGAR												
TALUK: AMRAN												
1	Jinjuda	244	80	106	155	78	106	769	6	788		

TABLE 3. Contd...

SI No.	Name of the village	Male				Female		Total	Average family size	Sex ratio (females per 1,000 males)
		Adult		Children		Adult	Children			
		Upto 5 yrs	Above 5 yrs	Upto 5 yrs	Above 5 yrs					
TALUK: JAMNAGAR										
2	Baid (Rasul Nagar)	348	188	93	350	186	94	1,259	6	1,002
3	Bedi Port	1,705	885	1,059	1,621	871	1,146	7,287	8	997
4	Sachana	1,426	768	852	1,362	796	920	6,124	7	1,011
5	Sarmat	154	99	27	148	77	19	524	5	871
6	Sikka	1,052	235	548	1,012	207	510	3,564	5	942
7	Vagervada	177	127	122	183	121	134	864	10	1,028
TALUK: JODIYA										
8	Balachadi	258	76	145	215	91	123	908	8	896
9	Balambha	388	293	291	384	290	274	1,920	8	975
10	Jodiya	2,046	886	936	1,884	867	1,001	7,620	6	970
JAMNAGAR TOTAL		7,798	3,637	4,179	7,314	3,584	4,327	30,839	7	975
DISTRICT: MORBI										
TALUK: MALIYA										
1	Hanjiyasar	589	355	350	601	370	401	2,666	6	1,060
2	Kajrada	898	426	598	938	419	484	3,763	7	958
3	Maliya	1,252	1,028	814	1,104	1,022	842	6,062	8	959
4	Navlakhi	631	253	313	579	231	344	2,351	8	964
MORBI TOTAL		3,370	2,062	2,075	3,222	2,042	2,071	14,842	7	977
DISTRICT: KUTCH										
TALUK: ABDASA										
1	Ashira Wandh	68	21	70	63	18	56	296	6	862
2	Bhangodi Wandh	27	8	18	25	5	13	96	4	811
3	Bhara Wandh	25	8	20	23	3	13	92	4	736

TABLE 3. Contd...

SI No.	Name of the village	Male				Female				Total	Average family size	Sex ratio (females per 1,000 males)
		Adult		Children		Adult		Children				
		Upto 5 yrs	Above 5 yrs	Upto 5 yrs	Above 5 yrs	Upto 5 yrs	Above 5 yrs	Upto 5 yrs	Above 5 yrs			
4	Budiya	110	13	68	104	22	70	387	7	1,026		
5	Charopadi Moti	38	11	23	37	16	26	151	4	1,097		
6	Chhachhi	49	6	31	53	11	26	176	6	1,047		
7	Darar Wandh	27	4	24	28	4	18	105	7	909		
8	Golay	45	31	28	42	19	27	192	5	846		
9	Jabara Wandh	22	3	17	18	2	18	80	6	905		
10	Jakhav	277	22	183	277	16	161	936	6	942		
11	Kaduli	41	2	15	36	15	41	150	6	1,586		
12	Ker Wandh	28	16	18	27	9	18	116	4	871		
13	Kosa	114	43	94	107	73	84	515	6	1,052		
14	Lala	31	3	17	29	4	19	103	7	1,020		
15	Lathedi	24	0	14	28	0	14	80	6	1,105		
16	Meman Wandh	19	3	11	24	2	23	82	6	1,485		
17	Mohadi	97	29	43	91	19	48	327	4	935		
18	Nalia	15	6	16	14	4	2	57	4	541		
19	Navavas	4	0	4	4	1	7	20	5	1,500		
20	Nimji Wandh	35	11	22	30	12	12	122	4	794		
21	Nutiyar Wandh	7	1	6	10	1	11	36	6	1,571		
22	Rapar (Gadhvari)	22	4	0	25	4	3	58	5	1,231		
23	Singhodi Moti	127	28	52	96	24	48	375	7	812		
24	Suthari	34	6	15	37	15	18	125	6	1,273		
25	Vagoth	13	4	11	14	2	6	50	4	786		
26	Valavari Wandh	57	9	26	58	9	14	173	4	880		
TALUK: ANJAR												
27	Rampar	53	17	44	56	19	52	241	4	1,114		
28	Sanghadvira	45	25	33	50	23	42	218	5	1,117		

TABLE 3. Contd...

SI No.	Name of the village	Male				Female		Total	Average family size	Sex ratio (females per 1,000 males)
		Adult		Children		Adult	Children			
		Upto 5 yrs	Above 5 yrs	Upto 5 yrs	Above 5 yrs					
29	Tunavandi	290	94	205	286	114	190	1,179	4	1,002
TALUK: BHACHAU										
30	Amaliyana	32	16	26	29	20	7	130	7	757
31	Cheravadi	106	70	72	118	79	68	513	5	1,069
32	Jangi	42	20	16	29	11	10	128	5	641
33	Surajbari	141	68	85	126	60	83	563	6	915
TALUK: GANDHIDHAM										
34	Kandla	301	109	217	288	108	202	1,225	5	954
35	Khari Rohar	229	82	117	198	74	85	785	6	834
36	Mithaport	84	46	11	65	30	25	261	5	851
TALUK: LAKHPAT										
37	Andhar Vandh	38	5	9	37	7	23	119	8	1,288
38	Bhutau	32	4	24	30	14	21	125	8	1,083
39	Chher Nani	185	30	145	174	35	134	703	10	953
40	Dhraga Vandh	58	9	29	50	6	38	190	9	979
41	Garpadi Wandh	6	2	7	6	1	7	29	10	933
42	Gugariyan	39	4	33	29	5	31	141	9	855
43	Gunau	186	45	123	170	45	119	688	9	944
44	Kanoj	19	9	13	19	8	18	86	6	1,098
45	Khirsara	32	11	29	29	16	26	143	11	986
46	Kunari	12	1	14	11	3	19	60	6	1,222
47	Kuriyani	33	2	29	32	3	29	128	12	1,000
48	Lakhpatt	164	17	86	136	23	87	513	10	921
49	Lakky	47	11	28	44	20	19	169	6	965
50	Medi	47	7	30	54	8	23	169	7	1,012
51	Mori	16	2	8	16	3	13	58	8	1,231

TABLE 3. Contd...

SI No.	Name of the village	Male				Female				Total	Average family size	Sex ratio (females per 1,000 males)
		Adult		Children		Adult		Children				
		Upto 5 yrs	Above 5 yrs	Upto 5 yrs	Above 5 yrs	Upto 5 yrs	Above 5 yrs	Upto 5 yrs	Above 5 yrs			
52	Narayan Sarovar	164	68	92	61	150	75	61	610	5	883	
53	Pipar	80	19	53	68	74	17	68	311	10	1,046	
54	Shinapar	30	4	19	29	26	3	29	111	10	1,094	
55	Tehra	44	13	21	16	37	18	16	149	5	910	
TALUK: MANDVI												
56	Bada	63	17	46	36	67	16	36	245	4	944	
57	Bambhadai	41	6	24	19	38	8	19	136	4	915	
58	Kathada	68	21	48	40	72	18	40	267	4	949	
59	Modhava	281	50	91	95	287	63	95	867	5	1,055	
60	Mota Salaya (Mandvi)	410	107	236	205	400	100	205	1,458	5	936	
61	Nana Layaia	130	38	51	44	119	30	44	412	4	881	
62	Tragadi	126	31	61	52	120	12	52	402	6	844	
TALUK: MUNDRA												
63	Bhadreswar	250	97	170	158	255	118	158	1,048	4	1,027	
64	Drab	54	23	15	7	55	33	7	187	4	1,033	
65	Jarpara	143	56	100	90	148	44	90	581	4	943	
66	Luni	426	126	244	237	408	153	237	1,594	5	1,003	
67	Mundra	64	19	21	21	68	15	21	208	5	1,000	
68	Navinal	43	21	32	25	47	10	25	178	5	854	
69	Sekhadia (Mundra)	121	68	37	30	129	68	30	453	4	1,004	
70	Sukhpour (Mundra)	47	14	16	6	43	28	6	154	5	1,000	
KUTCH TOTAL		6,178	1,796	3,656	3,406	5,925	1,874	3,406	22,835	5	963	
GUJARAT TOTAL		1,07,683	28,245	48,425	41,855	1,01,768	27,016	41,855	3,54,992	5	926	

TABLE 4. EDUCATIONAL STATUS

SI No.	Name of the village	Primary		Higher Secondary		Above Higher Secondary		Graduation and above	
		Male	Female	Male	Female	Male	Female	Male	Female
DISTRICT: VALSAD									
TALUK: PARDI									
1	Kolak	151	170	247	187	109	106	24	44
2	Udwadagam	41	56	174	137	20	8	2	7
3	Umarsadi Machhiwad	322	325	501	385	12	13	7	3
4	Umarsadi Mangalwad	157	150	138	114	120	70	22	8
TALUK: UMBERGAON									
5	Daheri	140	102	53	37	11	7	1	5
6	Dandi	123	102	102	61	81	41	51	42
7	Kaliya	388	303	311	192	77	46	6	6
8	Khatalwad	1,047	862	332	154	30	4	0	0
9	Maroli	146	174	516	433	72	6	31	20
10	Nargoal	76	77	316	239	182	80	19	25
11	Phansa	610	569	295	261	36	15	45	34
12	Tadgaon	96	92	235	213	51	16	9	11
13	Umargaon	557	477	248	153	35	36	1	17
TALUK: VALSAD									
14	Andhiyawad	109	116	95	104	28	17	3	1
15	Bhadeli Jagalala	346	455	653	461	277	193	27	56
16	Bhagal	227	210	181	185	161	99	66	37
17	Dandi (Kakwadi)	130	119	421	401	49	26	9	6
18	Dungri	14	15	18	15	30	27	18	4
19	Kakwadi	417	372	462	460	115	60	20	6
20	Kosamba Machhiwad	658	708	1,852	1,543	378	337	18	22
21	Magod Dungari	361	418	1,140	990	173	189	20	29
22	Meh Machhiwad	12	11	62	42	288	285	6	2
23	Methia	92	70	57	59	73	63	28	22
24	Motidanti	172	171	120	70	212	192	18	7

TABLE 4. Contd...

SI No.	Name of the village	Primary		Higher Secondary		Above Higher Secondary		Graduation and above	
		Male	Female	Male	Female	Male	Female	Male	Female
25	Nanidanti	539	495	216	158	500	449	57	16
26	Surwada	179	235	355	238	16	14	2	0
VALSAD TOTAL		7,110	6,854	9,100	7,292	3,136	2,399	510	430
DISTRICT: NAVSARI									
TALUK: GANDEVI									
1	Bhat	459	442	647	540	152	124	39	24
2	Billimora	36	25	80	86	56	7	4	4
3	Dholai	723	681	520	476	149	108	54	50
4	Mendar	113	145	116	122	94	51	12	13
5	Movasa	127	140	507	399	24	16	5	0
6	Vagharech	81	117	159	170	120	49	19	7
TALUK: JALALPORE									
7	Borasi	149	78	225	219	22	21	0	0
8	Chormalbhata	71	79	157	128	20	15	7	2
9	Danti	118	88	268	93	3	0	0	0
10	Jalalpur	142	112	413	144	6	3	0	0
11	Kaniyet	63	62	78	73	17	10	3	1
12	Krishnapur	388	393	755	709	133	79	3	0
13	Machiwad Diva Dandi	686	491	430	321	40	9	1	0
14	Machwad	293	365	1,102	863	143	132	16	18
15	Ranabhata	87	66	54	61	34	28	3	1
16	Samapur	160	143	343	244	51	53	3	8
17	Ubharat	146	98	343	135	2	0	1	2
18	Vansi	155	186	150	125	60	17	1	0
NAVSARI TOTAL		3,997	3,711	6,347	4,908	1,126	722	171	130

TABLE 4. Contd...

SI No.	Name of the village	Primary		Higher Secondary		Above Higher Secondary		Graduation and above	
		Male	Female	Male	Female	Male	Female	Male	Female
DISTRICT: SURAT									
TALUK: CHORYASI									
1	Bhimpore	167	182	345	204	86	16	9	2
2	Damka	16	16	6	10	0	0	0	0
3	Dandi	136	141	225	200	194	175	205	60
4	Dumas	79	67	352	281	25	17	3	0
5	Hazira	78	99	407	305	48	11	38	12
6	Junagam	64	62	20	19	0	0	0	0
7	Magdalla	25	22	72	60	10	1	5	2
8	Mora	24	18	27	22	4	1	0	0
9	Rajegri	39	28	16	13	0	1	0	0
10	Rander	83	71	85	70	17	11	11	7
11	Suvali	66	52	2	2	1	0	0	0
12	Vashva	16	27	15	6	1	0	0	0
TALUK: OLPAD									
13	Bhagawa	24	10	15	16	0	0	0	0
14	Delasa	22	21	18	2	0	0	0	0
15	Karanj	65	32	18	1	0	0	0	0
16	Lawacha	74	49	25	36	8	1	2	0
17	Mor	146	156	43	53	7	3	0	0
18	Pardi Zakri	64	36	24	8	0	0	0	0
19	Pinjarat	2	3	4	1	0	0	0	0
20	Tenarang	5	4	7	8	0	0	0	0
21	Tunda	6	3	4	5	0	1	0	0
SURAT TOTAL		1,201	1,099	1,730	1,322	401	238	273	83
DISTRICT: BHARUCH									
TALUK: BHARUCH									
1	Bhadbhad	545	411	210	11	0	0	0	0

TABLE 4. Contd...

SI No.	Name of the village	Primary		Higher Secondary		Above Higher Secondary		Graduation and above	
		Male	Female	Male	Female	Male	Female	Male	Female
2	Bharuch	39	48	191	170	17	11	12	4
TALUK: HANSOT									
3	Hansot	96	72	112	127	6	6	0	2
4	Kanta-Sayan	27	25	30	24	1	0	0	0
5	Kantiyajal	11	9	27	28	0	0	0	0
6	Katpor	71	62	93	72	2	0	0	0
TALUK: JAMBUSAR									
7	Asarsa	123	119	35	30	4	0	3	0
8	Dahegam	12	2	1	0	0	0	0	0
9	Devla	0	0	1	0	0	0	0	0
10	Islampur	43	26	5	4	1	1	0	0
11	Kambol	81	65	26	21	1	5	1	0
12	Kapuria	61	48	19	13	0	0	0	0
13	Kareli	18	16	2	1	0	0	0	0
14	Kavi	40	48	169	69	1	0	1	0
15	Malpur	51	42	29	22	4	3	2	2
16	Nada	42	25	2	6	0	1	0	0
17	Nahar	20	20	1	1	0	0	0	0
18	Pilodra	6	5	0	0	0	0	0	0
19	Sarod	31	30	11	4	1	1	0	0
20	Tankari	20	8	9	5	12	8	11	8
21	Vaidach	33	16	0	0	0	0	0	0
22	Zamdi	76	35	10	2	0	0	1	0
TALUK: VAGRA									
23	Aliyabet	18	15	3	0	0	0	0	0
24	Dahej	69	23	15	11	0	3	2	0
25	Lakhigam	62	50	26	24	18	2	0	0
26	Luhara	34	9	1	0	0	0	0	0

TABLE 4. Contd...

SI No.	Name of the village	Primary		Higher Secondary		Above Higher Secondary		Graduation and above	
		Male	Female	Male	Female	Male	Female	Male	Female
27	Muler	309	329	140	159	8	2	0	2
BHARUCH TOTAL		1,938	1,558	1,168	804	76	43	33	18
DISTRICT: ANAND									
TALUK: KHAMBHAT									
1	Juniakhoh	4	6	2	0	0	0	0	0
2	Khambhat Bandar	11	1	4	0	1	0	0	0
3	Lunej	0	0	0	0	0	0	0	0
4	Pandad	1	0	0	0	0	0	0	0
5	Vadgam	37	11	11	0	2	0	0	0
6	Vainej	5	0	6	0	0	0	0	0
ANAND TOTAL		58	18	23	0	3	0	0	0
DISTRICT: AHMEDABAD									
TALUK: DHOLERA									
1	Baranpur	34	6	19	1	0	0	0	0
2	Bavallyari	22	6	5	1	0	0	0	0
3	Bhanghadh	70	42	40	9	0	0	0	0
4	Bhimtalav	18	9	11	8	0	0	0	0
5	Dhanala	5	1	1	0	0	0	0	0
6	Dholera	21	13	20	5	1	0	0	0
7	Gandhipara	30	12	27	12	0	0	0	0
8	Gogala	72	63	63	37	10	0	0	0
9	Hebtalpur	18	9	12	5	2	0	0	0
10	Kamatalav	33	8	23	9	5	0	0	0
11	Khune	63	42	54	29	4	0	7	1
12	Mahadevpara	104	65	33	16	1	0	0	0
13	Mingalpur	57	32	24	6	1	1	0	0

TABLE 4. Contd...

SI No.	Name of the village	Primary		Higher Secondary		Above Higher Secondary		Graduation and above	
		Male	Female	Male	Female	Male	Female	Male	Female
14	Mundi	13	10	13	8	0	0	0	0
15	Navagamkarnanagar	76	48	31	15	1	0	0	0
16	Panchi	60	34	40	23	4	0	0	0
17	Rahtalav	69	48	95	22	3	1	0	0
18	Rajpur	50	26	16	4	0	0	0	0
19	Zankhi	70	35	20	2	1	0	0	0
AHMEDABAD TOTAL		885	509	547	212	33	2	7	1
DISTRICT: BHAVNAGAR									
TALUK: BHAVNAGAR									
1	Bhalkotada	26	15	5	3	0	0	0	0
2	Hathab	7	9	0	0	0	0	0	0
3	Karachaliyapura	17	16	31	17	2	1	0	0
4	Khadasaliya	12	0	0	0	0	0	0	0
5	Krushnapara	30	21	6	5	0	0	0	0
6	Lakhanka	6	8	0	0	0	0	0	0
7	Mirtivirdi	10	4	0	0	0	0	0	0
8	New Bandar	23	20	31	4	2	0	0	0
9	Tilaknagar	21	21	18	14	1	1	0	0
TALUK: GHOGHA									
10	Ghogha	129	47	33	7	3	0	0	0
11	Kuda	6	4	1	1	0	0	0	0
TALUK: MAHUVA									
12	Agatariya	6	6	1	0	0	0	0	0
13	Doliya	10	11	2	1	0	0	0	0
14	Dugheri	3	2	0	0	0	0	0	0
15	Katpar	24	22	45	29	0	0	0	0
16	Mahuva Bandar	53	48	177	98	4	0	1	0
17	Mahuva Light House	30	38	69	37	1	0	0	0

TABLE 4. Contd....

SI No.	Name of the village	Primary		Higher Secondary		Above Higher Secondary		Graduation and above	
		Male	Female	Male	Female	Male	Female	Male	Female
TALUK: TALAJA									
18	Gadhula	18	8	14	7	0	0	1	0
19	Jaspara	10	5	0	0	0	0	0	0
20	Sartanpur	252	121	41	11	8	3	1	0
BHAVNAGAR TOTAL		693	426	474	234	21	5	3	0
DISTRICT: AMRELI									
TALUK: JAFRABAD									
1	Dhara Bandar	70	65	26	16	0	0	0	0
2	Jafrabad	2,314	1,774	1,352	867	290	110	69	11
3	Shiyal Bet	448	227	347	149	24	4	1	0
4	Vadhera	146	87	48	29	12	6	1	1
TALUK: RAJULA									
5	Chanch Bander	89	62	6	1	0	0	0	0
6	Khera	30	19	1	1	1	0	0	0
7	Pipavav	0	0	1	0	0	0	0	0
8	Victor	6	0	2	0	0	0	0	0
AMRELI TOTAL		3,103	2,234	1,783	1,063	327	120	71	12
DISTRICT: GIR SOMNATH									
TALUK: KODINAR									
1	Chhara	161	112	8	3	1	0	1	0
2	Kaj	387	595	493	0	0	0	0	0
3	Kotada	204	202	242	201	86	33	33	13
4	Madhwad	886	948	944	1,070	40	9	0	0
5	Mul Dwarka	258	220	94	66	33	11	17	2
6	Velan	500	663	534	37	0	0	0	0

TABLE 4. Contd...

SI No.	Name of the village	Primary		Higher Secondary		Above Higher Secondary		Graduation and above	
		Male	Female	Male	Female	Male	Female	Male	Female
TALUK: SUTRAPADA									
7	Dhamlej Bandar	414	356	175	32	22	0	0	0
8	Hirakot	153	109	179	146	47	17	3	3
9	Sutrapada Bandar	328	295	175	141	61	29	9	2
10	Vadodra Bandar	0	0	0	0	0	0	0	0
TALUK: UNA									
11	Dandi	173	82	46	26	18	3	2	0
12	Delwada	62	65	0	0	0	0	0	0
13	Karapan	195	127	40	13	15	2	5	1
14	Khada	165	126	39	7	6	3	4	0
15	Khatriwad	62	51	0	0	0	0	0	0
16	Kob	269	164	85	37	24	20	21	14
17	Manekpur	66	59	0	0	0	0	0	0
18	Nandan	86	70	0	0	0	0	0	0
19	Nawabandar	573	600	289	148	26	4	2	0
20	Paladi	190	140	47	20	8	3	1	0
21	Rajpara Bandar	144	131	42	19	11	5	9	3
22	Seemar	51	49	38	21	18	9	0	0
23	Senjalia	115	57	9	7	4	0	1	0
TALUK: VERAVAL									
24	Balka	58	131	140	113	138	59	53	13
25	Jaleshwar	130	105	72	51	1	1	0	0
26	Veraval	640	567	596	574	325	206	135	91
27	Veraval (Bhidiya)	1,676	1,469	1,268	960	185	84	157	33
28	Veraval (Olh)	789	753	955	928	328	245	254	230
GIR SOMNATH TOTAL		8,735	8,246	6,510	4,620	1,397	743	707	405

TABLE 4. Contd....

SI No.	Name of the village	Primary		Higher Secondary		Above Higher Secondary		Graduation and above	
		Male	Female	Male	Female	Male	Female	Male	Female
DISTRICT: JUNAGADH									
TALUK: MALIYA HATINA									
1	Chorwad Bunder	763	619	77	34	6	9	2	0
TALUK: MANGROL									
2	Mangrol Bandar	1,101	982	1,764	1,578	118	23	22	5
3	Mangrol Bara	202	77	0	0	1	1	0	0
4	Shil Bunder	0	0	0	0	0	0	0	0
JUNAGADH TOTAL		2,066	1,678	1,841	1,612	125	33	24	5
DISTRICT: PORBANDAR									
TALUK: PORBANDAR									
1	Madhavpur	40	30	4	2	1	0	0	0
2	Miyani	204	152	19	14	5	6	2	4
3	Navibandar	144	153	324	171	25	18	8	2
4	Porbandar & Javar	2,284	1,938	4,237	3,473	765	553	296	242
PORBANDAR TOTAL		2,672	2,273	4,584	3,660	796	577	306	248
DISTRICT: DEVBHUMI DWARKA									
TALUK: DWARKA									
1	Arambhada	162	117	175	87	2	0	1	2
2	Balapur	165	132	117	44	7	0	0	1
3	Bet	144	108	4	1	1	0	0	0
4	Bhimrana	51	36	40	21	1	0	1	0
5	Dwarka (Rupen)	568	368	202	98	6	1	1	0
6	Okha	113	88	14	4	7	2	0	0
7	Varvada	64	41	44	24	1	0	0	0
TALUK: JAM KHAMBHALIYA									
8	Bharana	68	21	17	1	1	0	1	0

TABLE 4. Contd...

SI No.	Name of the village	Primary		Higher Secondary		Above Higher Secondary		Graduation and above	
		Male	Female	Male	Female	Male	Female	Male	Female
9	Chudeswar	20	14	0	0	0	0	0	0
10	Nana Ambla	87	40	0	1	0	0	0	0
11	Salaya	439	360	34	14	0	2	0	0
12	Vadinar	5	4	0	0	0	0	0	0
TALUK: KALYANPUR									
13	Bhogat	1	0	0	0	0	0	0	0
14	Harsad	61	36	0	0	0	0	0	0
15	Navdra	4	4	0	0	0	0	0	0
DEVBHUMI DWARKA TOTAL		1,952	1,369	647	295	26	5	4	3
DISTRICT: JAMNAGAR									
TALUK: AMRAN									
1	Jinjuda	70	58	0	0	0	0	0	0
TALUK: JAMNAGAR									
2	Baid (Rasul Nagar)	137	109	4	2	0	0	0	0
3	Bedi Port	887	807	73	3	18	0	0	0
4	Sachana	527	516	15	10	0	0	0	0
5	Sarmat	26	14	0	0	0	0	0	0
6	Sikka	149	119	29	9	3	0	0	0
7	Vagervada	112	94	12	0	0	0	0	0
TALUK: JODIYA									
8	Balachadi	66	64	1	0	0	0	0	0
9	Balambha	208	163	3	0	0	0	0	0
10	Jodiya	971	789	31	5	0	4	1	0
JAMNAGAR TOTAL		3,153	2,733	168	29	21	4	1	0
DISTRICT: MORBI									
TALUK: MALIYA									
1	Hanjiyasar	224	254	4	0	0	0	0	0

TABLE 4. Contd...

SI No.	Name of the village	Primary		Higher Secondary		Above Higher Secondary		Graduation and above	
		Male	Female	Male	Female	Male	Female	Male	Female
2	Kajrada	258	198	16	1	0	0	0	0
3	Maliya	730	577	75	3	1	0	1	0
4	Navlakhi	224	148	5	1	0	0	0	0
	MORBI TOTAL	1,436	1,177	100	5	1	0	1	0
DISTRICT: KUTCH									
TALUK: ABDASA									
1	Ashira Wandh	67	52	3	0	0	0	0	0
2	Bhangodi Wandh	12	9	2	3	0	0	0	0
3	Bhara Wandh	10	5	18	6	0	0	0	0
4	Budiya	60	42	27	15	0	0	0	0
5	Charopadi Moti	23	14	24	12	2	0	0	0
6	Chhachhi	32	20	13	0	0	0	0	0
7	Darar Wandh	13	10	9	2	0	0	0	0
8	Golay	13	11	17	5	0	0	0	0
9	Jabara Wandh	13	11	0	0	0	0	0	0
10	Jakhav	112	143	50	33	1	0	0	0
11	Kaduli	20	24	7	0	0	0	0	0
12	Ker Wandh	13	7	11	4	0	0	0	0
13	Kosa	31	29	27	0	0	0	0	0
14	Lala	13	12	13	3	0	0	0	0
15	Lathedi	13	22	4	1	0	0	0	0
16	Meman Wandh	12	17	0	1	0	0	0	0
17	Mohadi	24	28	59	36	0	0	0	0
18	Nalia	8	1	0	0	0	0	0	0
19	Navavas	3	4	2	0	0	0	0	0
20	Nimij Wandh	5	5	9	7	1	2	0	0
21	Nutiyar Wandh	7	8	0	0	0	0	0	0

TABLE 4. Contd....

SI No.	Name of the village	Primary		Higher Secondary		Above Higher Secondary		Graduation and above	
		Male	Female	Male	Female	Male	Female	Male	Female
22	Rapar (Gadhvari)	10	11	0	0	0	0	0	0
23	Singhodi Moti	44	32	1	1	1	0	0	0
24	Suthari	16	19	6	1	0	0	0	0
25	Vagoth	3	1	0	2	0	0	0	0
26	Valavari Wandh	16	6	33	18	0	0	0	0
TALUK: ANJAR									
27	Rampar	32	42	0	0	0	0	0	0
28	Sanghadvira	18	28	1	2	0	0	0	0
29	Tunavandi	66	60	13	8	0	0	0	0
TALUK: BHACHAU									
30	Amaliyana	0	0	0	0	0	0	0	0
31	Cheravadi	7	7	0	0	0	0	0	0
32	Jangi	0	0	0	0	0	0	0	0
33	Surajbari	15	8	1	0	1	0	0	0
TALUK: GANDHIDHAM									
34	Kandla	11	3	2	3	0	0	0	0
35	Khari Rohar	15	4	8	2	0	0	0	0
36	Mithaport	4	0	0	0	0	0	0	0
TALUK: LAKHPAT									
37	Andhar Vandh	8	2	0	0	0	0	0	0
38	Bhutau	5	1	0	0	0	0	0	0
39	Chher Nani	28	33	14	5	0	0	0	0
40	Dhraga Vandh	3	6	2	0	0	0	0	0
41	Garpadi Wandh	1	0	0	0	0	0	0	0
42	Gugariyan	6	3	0	3	0	0	0	0
43	Gunau	17	17	8	5	0	0	0	0
44	Kanoj	11	19	0	0	0	0	0	0
45	Khirsara	4	0	1	1	0	0	0	0
46	Kunari	4	3	0	0	0	0	0	0

TABLE 4. Contd....

SI No.	Name of the village	Primary		Higher Secondary		Above Higher Secondary		Graduation and above	
		Male	Female	Male	Female	Male	Female	Male	Female
47	Kuriyani	6	3	0	2	0	0	0	0
48	Lakhat	19	17	5	4	0	3	0	0
49	Lakky	23	30	5	0	0	0	0	0
50	Medi	10	5	2	0	0	0	0	0
51	Mori	3	2	1	0	0	0	0	0
52	Narayan Sarovar	55	51	3	0	0	0	0	0
53	Pipar	15	6	3	0	0	0	0	0
54	Shinapar	2	3	6	2	0	0	0	0
55	Tehra	23	22	3	0	0	0	0	0
TALUK: MANDVI									
56	Bada	24	17	17	7	0	0	0	0
57	Bambhadai	11	4	4	2	0	0	0	0
58	Kathada	35	11	6	0	1	0	0	0
59	Modhava	28	25	17	15	2	0	0	0
60	Mota Salaya (Mandvi)	156	108	202	116	13	1	1	0
61	Nana Lavaja	77	47	36	14	1	0	4	0
62	Tragadi	19	12	12	10	0	0	1	1
TALUK: MUNDRA									
63	Bhadreswar	65	73	8	2	1	0	0	0
64	Drab	9	14	10	4	0	0	0	0
65	Jarpara	50	40	22	11	0	0	0	0
66	Luni	96	88	94	57	7	0	0	0
67	Mundra	10	13	34	17	2	0	0	3
68	Navinal	14	12	14	7	2	4	0	0
69	Sekhadia (Mundra)	32	29	18	9	4	0	0	0
70	Sukhpur (Mundra)	4	6	3	0	0	0	0	0
KUTCH TOTAL		1,634	1,417	910	458	39	10	6	4
GUJARAT TOTAL		40,633	35,302	35,932	26,514	7,528	4,901	2,117	1,339

TABLE 5. ACTIVE FISHERFOLK

SI No.	Name of the village	Actual fishing		Fish seed collection				Total
		Part time		Full time		Part time		
		Full time	Male	Female	Male	Female	Male	
DISTRICT: VALSAD								
TALUK: PARDI								
1	Kolak	103	73	1	2	3	4	186
2	Udwadagam	20	9	0	0	0	0	29
3	Umarsadi Machhiwad	393	2	0	0	0	0	395
4	Umarsadi Mangalwad	201	110	0	0	0	0	311
TALUK: UMBERGAON								
5	Daheri	112	39	0	0	0	0	151
6	Dandi	157	8	0	0	0	0	165
7	Kaliya	509	5	0	1	0	0	515
8	Khatalwad	1,412	35	0	0	10	44	1,501
9	Maroli	342	3	0	0	0	0	345
10	Nargoal	370	39	0	0	0	0	409
11	Phansa	421	99	0	0	0	0	520
12	Tadgaon	137	46	0	0	0	0	183
13	Umargaon	448	340	0	0	0	0	788
TALUK: VALSAD								
14	Andhiyawad	2	0	0	0	0	0	2
15	Bhadeli Jagalala	232	0	0	0	0	0	232
16	Bhagal	340	0	0	0	1	0	341
17	Dandi (Kakwadi)	288	0	0	0	0	0	288
18	Dungri	46	0	0	0	0	0	46
19	Kakwadi	390	51	0	0	0	0	441
20	Kosamba Machhiwad	1,349	301	0	0	0	0	1,650
21	Magod Dungari	252	669	0	0	0	2	923
22	Meh Machhiwad	45	112	0	0	1	1	159
23	Methia	121	0	0	0	0	0	121

TABLE 5. Contd...

SI No.	Name of the village	Actual fishing		Fish seed collection				Total
		Part time		Full time		Part time		
		Full time	Female	Male	Female	Male	Female	
24	Motidanti	279	0	0	0	0	0	279
25	Nanidanti	611	0	0	0	0	0	611
26	Surwada	225	125	0	0	0	1	351
VALSAD TOTAL		8,805	2,066	1	3	15	52	10,942
DISTRICT: NAVSARI								
TALUK: GANDEVI								
1	Bhat	644	158	0	0	0	0	802
2	Billimora	51	31	0	0	0	0	82
3	Dholai	815	374	0	0	0	0	1,189
4	Mendar	162	49	0	0	0	0	211
5	Movasa	270	60	1	0	0	0	331
6	Vagharech	98	69	0	0	0	0	167
TALUK: JALALPORE								
7	Borasi	122	52	0	0	0	0	174
8	Chormalbhata	88	40	9	0	3	1	141
9	Danti	121	22	0	0	0	0	143
10	Jalalpur	131	44	0	0	0	0	175
11	Kaniyet	44	39	0	0	0	0	83
12	Krishnapur	418	194	0	0	0	7	619
13	Machiwad Diva Dandi	258	202	0	0	1	0	461
14	Machwad	483	386	0	0	0	0	869
15	Ranabhata	79	0	0	0	0	0	79
16	Samapur	242	21	0	0	0	0	263
17	Ubharat	148	33	0	0	0	0	181
18	Vansi	197	53	0	0	0	0	250
NAVSARI TOTAL		4,371	1,827	10	0	4	8	6,220

TABLE 5. Contd...

SI No.	Name of the village	Actual fishing		Fish seed collection				Total
		Full time	Part time	Full time		Part time		
				Male	Female	Male	Female	
DISTRICT: SURAT								
TALUK: CHORYASI								
1	Bhimpore	569	37	0	0	0	15	621
2	Damka	43	0	0	0	0	0	43
3	Dandi	99	98	114	147	157	165	780
4	Dumas	324	35	0	0	0	0	359
5	Hazira	368	82	1	0	0	1	452
6	Junagam	79	6	33	5	2	4	129
7	Magdalla	79	9	0	0	0	0	88
8	Mora	62	1	0	0	0	0	63
9	Rajegri	50	1	15	2	0	0	68
10	Rander	88	14	17	6	1	0	126
11	Suvali	61	10	11	31	2	3	118
12	Vashva	44	0	0	0	0	0	44
TALUK: OLPAD								
13	Bhagawa	38	61	25	1	43	0	168
14	Delasa	18	75	16	0	55	0	164
15	Karanj	94	3	0	0	0	0	97
16	Lawacha	77	20	0	0	0	0	97
17	Mor	153	311	127	30	204	37	862
18	Pardi Zakri	100	6	0	0	0	0	106
19	Pinjarat	16	0	0	0	0	0	16
20	Tenarang	36	0	0	0	0	0	36
21	Tunda	29	0	0	0	0	0	29
SURAT TOTAL		2,427	769	359	222	464	225	4,466

TABLE 5. Contd...

SI No.	Name of the village	Actual fishing		Fish seed collection				Total
		Part time		Full time		Part time		
		Full time	Female	Male	Female	Male	Female	
DISTRICT: BHARUCH								
TALUK: BHARUCH								
1	Bhadbhut	650	16	0	1	0	0	667
2	Bharuch	73	146	0	0	0	0	219
TALUK: HANSOT								
3	Hansot	167	0	0	0	0	0	167
4	Kanta-Sayan	48	0	0	0	0	0	48
5	Kantiyajal	36	0	0	0	0	0	36
6	Katpor	162	12	0	0	0	0	174
TALUK: JAMBUSAR								
7	Asarsa	60	37	0	0	0	0	97
8	Dahegam	15	2	0	0	0	0	17
9	Devla	15	0	11	0	0	0	26
10	Islampur	107	0	60	3	17	18	205
11	Kamboi	80	30	4	7	4	5	130
12	Kapuria	66	35	0	0	0	0	101
13	Kareli	31	8	19	20	5	8	91
14	Kavi	91	70	0	0	0	11	172
15	Malpur	38	13	4	6	0	6	67
16	Nada	121	0	59	0	14	1	195
17	Nahar	20	0	7	0	0	0	27
18	Pilodra	22	5	7	20	3	4	61
19	Sarod	56	45	42	39	26	28	236
20	Tankari	72	0	37	8	5	0	122
21	Vaidach	62	10	31	58	5	10	176
22	Zamdi	75	32	10	13	1	3	134

TABLE 5. Contd...

SI No.	Name of the village	Actual fishing		Fish seed collection				Total
		Part time		Full time		Part time		
		Full time	Female	Male	Female	Male	Female	
TALUK: VAGRA								
23	Aliyabet	15	0	0	0	0	0	15
24	Dahej	78	20	6	20	5	11	140
25	Lakhigam	86	17	0	1	0	0	104
26	Luhara	48	19	0	1	0	2	70
27	Muler	323	69	0	0	0	0	392
BHARUCH TOTAL		2,617	586	297	197	85	107	3,889
DISTRICT: ANAND								
TALUK: KHAMBHAT								
1	Juniakhhol	15	0	0	0	0	0	15
2	Khambhat Bandar	192	3	0	0	0	0	195
3	Lunej	15	0	0	0	0	0	15
4	Pandad	66	2	0	0	0	0	68
5	Vadgam	60	10	0	0	0	0	70
6	Vainej	31	0	0	0	0	0	31
ANAND TOTAL		379	15	0	0	0	0	394
DISTRICT: AHMEDABAD								
TALUK: DHOLERA								
1	Baranpur	81	5	0	0	0	0	86
2	Bavaliyari	37	25	0	0	0	0	62
3	Bhanghadh	175	19	0	0	0	0	194
4	Bhimtalav	21	13	0	0	0	0	34
5	Dhanala	13	0	0	0	0	0	13
6	Dholera	43	20	0	0	0	0	63
7	Gandhipara	51	12	0	0	0	0	63

TABLE 5. Contd...

SI No.	Name of the village	Actual fishing		Fish seed collection				Total
		Part time		Full time		Part time		
		Full time	Female	Male	Female	Male	Female	
8	Gogala	88	26	0	0	0	0	114
9	Hebtalpur	28	13	0	0	0	0	41
10	Kamatalav	75	11	0	0	0	0	86
11	Khune	186	33	2	1	0	0	222
12	Mahadevpara	228	24	0	0	0	0	252
13	Mingalpur	143	14	0	0	0	0	157
14	Mundi	15	13	0	0	0	0	28
15	Navagamkarnanagar	75	22	0	0	0	0	97
16	Panchi	94	28	0	0	0	0	122
17	Rahtalav	215	27	0	0	0	0	242
18	Rajpur	128	17	0	0	0	0	145
19	Zankhi	97	12	0	0	0	0	109
AHMEDABAD TOTAL		1,793	334	2	1	0	0	2,130
DISTRICT: BHAVNAGAR								
TALUK: BHAVNAGAR								
1	Bhalkotada	47	0	0	0	0	0	47
2	Hathab	7	0	0	0	0	0	7
3	Karachaliyapura	83	0	0	0	0	0	83
4	Khadasaliya	5	0	5	0	0	0	10
5	Krushnapara	28	0	0	0	0	0	28
6	Lakhanka	6	0	0	0	0	0	6
7	Mirtivirdi	5	0	0	0	0	0	5
8	New Bandar	68	0	0	0	0	0	68
9	Tilaknagar	57	0	0	0	0	0	57
TALUK: GHOGHA								
10	Ghogha	252	2	0	0	0	0	254
11	Kuda	6	0	3	0	0	0	9

TABLE 5. Contd...

SI No.	Name of the village	Actual fishing		Fish seed collection				Total
		Full time	Part time	Full time		Part time		
				Male	Female	Male	Female	
TALUK: MAHUVA								
12	Agatariya	5	0	0	0	0	0	5
13	Doliya	13	0	0	0	0	0	13
14	Dugheri	2	0	0	0	0	0	2
15	Katpar	85	0	0	0	0	0	85
16	Mahuva Bandar	228	0	0	0	0	0	228
17	Mahuva Light House	97	0	0	0	0	0	97
TALUK: TALAJA								
18	Gadhula	47	1	0	0	0	0	48
19	Jaspara	4	0	0	0	0	0	4
20	Sartanpur	421	1	0	0	0	0	422
BHAVNAGAR TOTAL		1,466	4	8	0	0	0	1,478
DISTRICT: AMRELI								
TALUK: JAFRABAD								
1	Dhara Bandar	165	72	0	0	0	0	237
2	Jafrabad	2,378	47	0	0	1	0	2,426
3	Shiyal Bet	631	1	0	0	0	0	632
4	Vadhera	106	87	3	0	0	0	196
TALUK: RAJULA								
5	Chanch Bander	75	0	0	0	0	0	75
6	Khera	30	0	0	0	0	0	30
7	Pipavav	3	0	0	0	0	0	3
8	Victor	6	0	0	0	0	0	6
AMRELI TOTAL		3,394	207	3	0	1	0	3,605

TABLE 5. Contd...

SI No.	Name of the village	Actual fishing		Fish seed collection				Total
		Part time		Full time		Part time		
		Full time	Female	Male	Female	Male	Female	
DISTRICT: GIR SOMNATH								
TALUK: KODINAR								
1	Chhara	204	23	0	0	0	0	227
2	Kaj	254	15	0	0	0	0	269
3	Kotada	1	776	0	0	0	2	779
4	Madhwad	1,521	51	0	0	0	0	1,572
5	Mul Dwarka	696	7	1	0	0	0	704
6	Velan	493	16	0	0	0	0	509
TALUK: SUTRAPADA								
7	Dhamlej Bandar	626	101	1	3	0	4	735
8	Hirakot	583	16	2	8	3	4	616
9	Sutrapada Bandar	746	19	5	0	5	4	779
10	Vadodra Bandar	56	11	0	0	0	0	67
TALUK: UNA								
11	Dandi	207	6	1	0	0	2	216
12	Delwada	45	0	0	0	0	0	45
13	Karapan	228	3	0	0	0	0	231
14	Khada	200	4	0	0	0	0	204
15	Khatriwad	55	0	0	0	0	0	55
16	Kob	596	0	11	1	0	0	608
17	Manekpur	45	0	0	0	0	0	45
18	Nandan	45	0	0	0	0	0	45
19	Nawabandar	1,779	45	0	0	0	0	1,824
20	Paladi	270	0	0	1	0	0	271
21	Rajpara Bandar	110	122	0	0	0	0	232
22	Seemar	158	5	0	4	0	0	167
23	Senjalia	141	7	0	0	0	0	148

TABLE 5. Contd...

SI No.	Name of the village	Actual fishing		Fish seed collection				Total
		Full time	Part time	Full time		Part time		
				Male	Female	Male	Female	
TALUK: VERAVAL								
24	Balka	274	89	0	0	0	0	363
25	Jaleshwar	327	0	10	1	0	0	338
26	Veraval	725	270	0	0	0	0	995
27	Veraval (Bhidiya)	2,495	94	47	0	0	1	2,637
28	Veraval (Olh)	1,572	307	1	0	0	2	1,882
GIR SOMNATH TOTAL		14,452	1,987	79	18	8	19	16,563
DISTRICT: JUNAGADH								
TALUK: MALIYA HATINA								
1	Chorwad Bunder	710	1	0	0	0	0	711
2	Mangrol Bandar	2,314	35	0	0	0	0	2,349
3	Mangrol Bara	463	2	0	0	0	0	465
4	Shil Bunder	135	0	0	0	0	0	135
JUNAGADH TOTAL		3,622	38	0	0	0	0	3,660
DISTRICT: PORBANDAR								
TALUK: PORBANDAR								
1	Madhavpur	314	0	0	0	0	0	314
2	Miyani	158	0	0	0	0	0	158
3	Navibandar	334	49	0	0	0	0	383
4	Porbandar & Javar	1,377	1,291	0	0	2	0	2,670
PORBANDAR TOTAL		2,183	1,340	0	0	2	0	3,525
DISTRICT: DEVBHUMI DWARKA								
TALUK: DWARKA								
1	Arambhada	344	20	0	0	0	0	364

TABLE 5. Contd...

SI No.	Name of the village	Actual fishing		Fish seed collection				Total
		Part time		Full time		Part time		
		Full time	Female	Male	Female	Male	Female	
2	Balapur	371	9	0	0	0	0	380
3	Bet	451	3	0	1	0	0	455
4	Bhimrana	60	23	0	0	0	0	83
5	Dwarika (Rupen)	1,108	94	0	0	0	0	1,202
6	Okha	402	6	0	0	0	0	408
7	Varvada	124	3	0	0	0	0	127
TALUK: JAM KHAMBHALIYA								
8	Bharana	400	0	0	0	0	0	400
9	Chudeswar	74	0	0	0	0	0	74
10	Nana Ambla	229	5	0	0	0	0	234
11	Salaya	1,198	2	4	3	0	0	1,207
12	Vadinar	271	0	0	0	0	0	271
TALUK: KALYANPUR								
13	Bhogat	112	0	0	0	0	0	112
14	Harsad	170	0	0	0	0	0	170
15	Navdra	142	6	8	10	0	0	166
DEVBHUMI DWARKA TOTAL		5,456	171	12	14	0	0	5,653
DISTRICT: JAMNAGAR								
TALUK: AMRAN								
1	Jinjuda	89	160	0	0	0	0	249
TALUK: JAMNAGAR								
2	Baid (Rasul Nagar)	141	89	0	0	1	1	232
3	Bedl Port	521	1,032	0	0	0	0	1,553
4	Sachana	645	836	0	0	5	2	1,488
5	Sarmat	96	11	0	0	0	0	107
6	Sikka	916	0	0	0	0	0	916
7	Vagervada	72	94	0	0	0	0	166

TABLE 5. Contd...

SI No.	Name of the village	Actual fishing		Fish seed collection				Total
		Part time		Full time		Part time		
		Full time	Part time	Male	Female	Male	Female	
TALUK: JODIYA								
8	Balachadi	84	126	0	0	0	0	210
9	Balambha	112	227	0	0	0	0	339
10	Jodiya	136	1,375	0	0	0	0	1,511
JAMNAGAR TOTAL		2,812	3,950	0	0	6	3	6,771
DISTRICT: MORBI								
TALUK: MALIYA								
1	Hanjiyasar	336	412	0	0	0	0	748
2	Kajrada	373	388	0	0	0	0	761
3	Maliya	452	674	0	0	0	0	1,126
4	Navlaksi	133	332	0	0	0	0	465
MORBI TOTAL		1,294	1,806	0	0	0	0	3,100
DISTRICT: KUTCH								
TALUK: ABDASA								
1	Ashira Wandh	47	21	0	0	0	0	68
2	Bhangodi Wandh	23	0	0	0	0	0	23
3	Bhara Wandh	21	0	0	0	0	0	21
4	Budiya	71	36	0	0	0	0	107
5	Charopadi Moti	35	3	0	0	0	0	38
6	Chhachhi	36	11	0	0	0	0	47
7	Darar Wandh	19	8	0	0	0	0	27
8	Golay	40	4	0	0	0	0	44
9	Jabara Wandh	13	9	0	0	0	0	22
10	Jakhav	227	61	0	0	0	0	288

TABLE 5. Contd...

SI No.	Name of the village	Actual fishing		Fish seed collection				Total
		Part time		Full time		Part time		
		Full time	Female	Male	Female	Male	Female	
11	Kaduli	30	9	0	0	0	0	39
12	Ker Wandh	27	0	0	0	0	0	27
13	Kosa	60	52	0	0	0	0	112
14	Lala	13	12	0	0	0	0	25
15	Lathedi	16	3	0	0	0	0	19
16	Memam Wandh	19	0	0	0	0	0	19
17	Mohadi	82	1	0	0	0	0	83
18	Nalia	13	2	0	0	0	0	15
19	Navavas	4	0	0	0	0	0	4
20	Nimii Wandh	29	0	0	2	2	3	36
21	Nutiyar Wandh	6	1	0	0	0	0	7
22	Rapar (Gadhvari)	18	1	0	0	0	0	19
23	Singhodi Moti	63	32	0	0	0	0	95
24	Suthari	28	8	0	0	0	0	36
25	Vagoth	13	0	0	0	0	0	13
26	Valavari Wandh	46	9	0	0	0	0	55
TALUK: ANJAR								
27	Rampar	55	0	0	0	0	0	55
28	Sanghadvira	44	0	0	0	0	0	44
29	Tunavandi	271	0	0	0	0	0	271
TALUK: BHACHAU								
30	Amaliyana	7	7	0	0	0	0	14
31	Cheravadi	148	2	2	3	0	6	161
32	Jangi	52	0	0	0	0	0	52
33	Surajbari	157	7	1	11	0	1	177
TALUK: GANDHIDHAM								
34	Kandla	267	11	0	1	0	0	279

TABLE 5. Contd...

SI No.	Name of the village	Actual fishing		Fish seed collection				Total
		Full time	Part time	Full time		Part time		
				Male	Female	Male	Female	
35	Khari Rohar	210	11	0	0	0	0	221
36	Mithaport	74	0	0	0	0	0	74
TALUK: LAKHPAT								
37	Andhar Vandh	47	0	0	0	0	0	47
38	Bhutau	27	0	0	0	0	0	27
39	Chher Nani	49	70	0	0	0	0	119
40	Dhraga Vandh	0	24	0	0	0	0	24
41	Garpadi Wandh	0	3	0	0	0	0	3
42	Gugariyan	0	17	0	0	0	0	17
43	Gunau	0	95	0	0	0	0	95
44	Kanoj	9	11	0	0	0	0	20
45	Khirsara	0	15	0	0	0	0	15
46	Kunari	12	0	0	0	0	0	12
47	Kuriyani	0	13	0	0	0	0	13
48	Lakhpatt	95	42	0	0	0	0	137
49	Lakky	36	11	0	0	0	0	47
50	Medi	6	23	0	0	0	0	29
51	Mori	0	7	0	0	0	0	7
52	Narayan Sarovar	116	55	0	0	0	0	171
53	Pipar	0	40	0	0	0	0	40
54	Shinapar	0	12	0	0	0	0	12
55	Tehra	33	11	0	0	0	0	44
TALUK: MANDVI								
56	Bada	38	11	0	0	0	0	49
57	Bambhadai	29	2	0	0	0	0	31
58	Kathada	61	0	0	0	0	0	61

TABLE 5. Contd...

SI No.	Name of the village	Actual fishing		Fish seed collection				Total
		Part time		Full time		Part time		
		Full time	Female	Male	Female	Male	Female	
59	Modhava	254	0	22	96	6	28	406
60	Mota Salaya (Mandvi)	352	3	0	0	0	0	355
61	Nana Layaja	102	0	0	0	0	0	102
62	Tragadi	114	0	0	0	0	0	114
TALUK: MUNDRA								
63	Bhadreswar	200	0	0	0	0	0	200
64	Drab	32	12	0	0	0	0	44
65	Jarpara	111	13	0	0	0	0	124
66	Luni	331	5	0	0	0	0	336
67	Mundra	39	2	0	0	0	0	41
68	Navinal	39	0	0	0	0	0	39
69	Sekhadia (Mundra)	93	0	0	0	0	0	93
70	Sukhpur (Mundra)	36	0	0	0	0	0	36
KUTCH TOTAL		4,545	818	25	113	8	38	5,547
GUJARAT TOTAL		59,616	15,918	796	568	593	452	77,943

TABLE 6. OCCUPATION PROFILE

SI No.	Name of the village	Active fishermen	No. of members involved in fishing allied activities							Other than fishing	Total occupied
			Marketing of fish	Making/ Repairing Net	Curing/ Processing	Peeling	Labourer	Others			
DISTRICT: VALSAD											
TALUK: PARDI											
1	Kolak	186	126	0	18	1	44	2	207	584	
2	Udwadagam	29	121	3	0	0	0	0	113	266	
3	Umarsadi Machhiwad	395	253	0	0	0	78	0	23	749	
4	Umarsadi Mangalwad	311	156	0	0	0	5	0	194	666	
TALUK: UMBERGAON											
5	Daheri	151	110	3	0	0	0	0	36	300	
6	Dandi	165	6	0	0	0	0	0	59	230	
7	Kaliya	515	103	2	13	0	26	0	104	763	
8	Khatalwad	1,501	1,072	4	4	0	76	40	0	2,697	
9	Maroli	345	271	0	0	0	0	0	196	812	
10	Nargoal	409	125	1	0	0	27	0	88	650	
11	Phansa	520	443	2	1	0	8	0	9	983	
12	Tadgaon	183	100	0	0	0	6	0	0	289	
13	Umargaon	788	496	99	0	0	23	0	297	1,703	
TALUK: VALSAD											
14	Andhiyawad	2	125	5	0	0	67	0	0	199	
15	Bhadeli Jagalala	232	15	4	0	0	298	12	2	563	
16	Bhagal	341	7	0	0	1	11	0	1	361	
17	Dandi (Kakwadi)	288	39	0	0	0	0	0	3	330	
18	Dungri	46	5	0	1	0	0	0	9	61	
19	Kakwadi	441	41	0	0	0	0	2	10	494	
20	Kosamba Machhiwad	1,650	90	15	20	29	898	105	669	3,476	
21	Magod Dungari	923	286	3	3	0	637	0	518	2,370	
22	Meh Machhiwad	159	36	8	41	3	37	8	15	307	
23	Methia	121	13	3	0	0	2	0	0	139	

TABLE 6. Contd...

SI No.	Name of the village	Active fishermen	No. of members involved in fishing allied activities							Other than fishing	Total occupied
			Marketing of fish	Making/ Repairing Net	Curing/ Processing	Peeling	Labourer	Others			
24	Motidanti	279	1	0	0	0	0	15	14	309	
25	Nanidanti	611	2	0	0	0	0	0	13	626	
26	Surwada	351	324	0	0	0	0	3	2	682	
VALSAD TOTAL		10,942	4,366	152	101	34	2,246	186	2,582	20,609	
DISTRICT: NAVSARI											
TALUK: GANDEVI											
1	Bhat	802	171	57	3	0	128	0	0	1,161	
2	Billimora	82	10	2	0	0	20	0	0	114	
3	Dholai	1,189	400	36	0	1	151	0	0	1,777	
4	Mendar	211	43	20	0	0	20	0	0	294	
5	Movasa	331	0	0	0	0	0	0	0	331	
6	Vagharech	167	33	26	0	0	35	0	0	261	
TALUK: JALALPORE											
7	Borasi	174	72	33	0	0	34	2	0	315	
8	Chormalbhata	141	13	2	0	0	0	0	0	156	
9	Danti	143	23	8	0	0	7	0	0	181	
10	Jalalpur	175	33	21	0	0	0	0	0	229	
11	Kaniyet	83	13	10	0	0	1	0	0	107	
12	Krishnapur	619	164	111	1	0	10	2	0	907	
13	Machiwad Diva Dandi	461	113	79	0	1	136	1	0	791	
14	Machwad	869	343	143	8	1	251	1	0	1,616	
15	Ranabhata	79	16	8	0	0	0	0	0	103	
16	Samapur	263	87	60	0	0	38	1	0	449	
17	Ubharat	181	16	11	0	0	0	0	0	208	
18	Vansi	250	63	26	2	0	35	0	0	376	
NAVSARI TOTAL		6,220	1,613	653	14	3	866	7	0	9,376	

TABLE 6. Contd...

SI No.	Name of the village	Active fishermen	No. of members involved in fishing allied activities										Other than fishing	Total occupied	
			Marketing of fish	Repairing Net	Making/ Processing	Curing/	Peeling	Labourer	Others						
DISTRICT: SURAT															
TALUK: CHORYASI															
1	Bhimpore	621	447	120	2	2	7	2	143	2	7	2	143	1,344	
2	Damka	43	22	0	0	0	2	1	0	2	1	0	0	68	
3	Dandi	780	198	1	2	0	241	243	53	5	2	0	53	1,518	
4	Dumas	359	186	5	0	0	4	5	2	4	5	0	2	561	
5	Hazira	452	188	7	0	0	5	0	46	5	0	0	46	698	
6	Junagam	129	37	0	0	0	2	0	1	2	0	0	1	169	
7	Magdalla	88	27	0	1	0	0	1	1	0	0	1	1	118	
8	Mora	63	44	0	0	0	10	1	0	10	1	0	0	118	
9	Rajegri	68	12	0	0	0	0	0	0	0	0	0	0	80	
10	Rander	126	82	20	5	23	2	1	3	2	1	3	3	262	
11	Suvalli	118	17	0	0	0	0	0	0	0	0	0	0	135	
12	Vashva	44	19	0	0	0	0	0	10	0	0	10	0	73	
TALUK: OLPAD															
13	Bhagawa	168	13	4	6	0	17	0	0	17	0	0	0	208	
14	Delasa	164	19	6	2	0	8	0	0	8	0	0	0	199	
15	Karanj	97	0	0	0	16	88	0	0	88	0	0	0	201	
16	Lawacha	97	85	31	0	0	28	1	47	28	1	47	47	289	
17	Mor	862	90	54	23	0	40	0	0	40	0	0	0	1,069	
18	Pardi Zakri	106	0	0	0	0	126	0	0	126	0	0	0	232	
19	Pinjarat	16	14	0	0	0	0	0	0	0	0	0	0	30	
20	Tenarang	36	25	0	0	0	5	0	0	5	0	0	0	66	
21	Tunda	29	25	0	0	0	0	0	0	0	0	0	0	54	
SURAT TOTAL		4,466	1,550	248	41	41	585	255	306	585	255	306	306	7,492	

TABLE 6. Contd...

SI No.	Name of the village	Active fishermen	No. of members involved in fishing allied activities							Other than fishing	Total occupied
			Marketing of fish	Making/ Repairing Net	Curing/ Processing	Peeling	Labourer	Others			
DISTRICT: BHARUCH											
TALUK: BHARUCH											
1	Bhadbhut	667	434	45	0	0	0	2	0	314	1,462
2	Bharuch	219	82	0	0	0	0	3	16	17	337
TALUK: HANSOT											
3	Hansot	167	149	0	0	0	0	8	20	60	404
4	Kanta-Sayan	48	2	0	0	0	0	0	0	14	64
5	Kantiyajal	36	18	0	0	0	0	1	0	0	55
6	Katpor	174	110	8	0	0	0	17	0	27	336
TALUK: JAMBUSAR											
7	Asarsa	97	47	0	0	0	0	0	15	45	204
8	Dahegam	17	0	6	0	0	0	24	0	0	47
9	Devla	26	21	4	0	3	7	0	0	0	61
10	Islampur	205	83	18	7	0	14	1	1	0	328
11	Kamboi	130	69	7	5	5	0	1	1	56	273
12	Kapuria	101	56	0	0	0	11	0	0	50	218
13	Kareli	91	29	10	4	0	21	12	40	40	207
14	Kavi	172	53	51	6	6	246	0	0	0	534
15	Malpur	67	35	11	4	3	11	0	45	45	176
16	Nada	195	98	38	20	2	22	0	0	0	375
17	Nahar	27	17	0	0	0	0	0	0	1	45
18	Pilodra	61	19	2	0	0	10	8	3	3	103
19	Sarod	236	73	22	4	0	76	18	156	585	
20	Tankari	122	65	29	7	0	16	0	0	0	239
21	Vaidach	176	63	11	2	0	42	21	75	390	
22	Zamdi	134	89	5	1	0	23	7	56	315	

TABLE 6. Contd...

SI No.	Name of the village	Active fishermen	No. of members involved in fishing allied activities							Other than fishing	Total occupied
			Marketing of fish	Making/ Repairing Net	Curing/ Processing	Peeling	Labourer	Others			
TALUK: VAGRA											
23	Aliyabet	15	0	0	0	0	15	0	0	30	
24	Dahej	140	55	0	3	0	20	1	68	287	
25	Lakhigam	104	74	0	0	0	0	3	75	256	
26	Luhara	70	51	1	0	0	9	0	30	161	
27	Muler	392	253	6	0	0	20	0	262	933	
BHARUCH TOTAL			3,889	2,045	274	63	618	123	1,394	8,425	
DISTRICT: ANAND											
TALUK: KHAMBHAT											
1	Juniakhoh	15	0	0	0	0	0	0	0	15	
2	Khambhat Bandar	195	162	0	0	0	0	0	0	357	
3	Lunej	15	0	0	0	0	0	0	15	30	
4	Pandad	68	64	0	0	0	2	0	0	134	
5	Vadgam	70	40	0	0	0	0	0	45	155	
6	Vainej	31	0	0	0	0	0	0	0	31	
ANAND TOTAL			394	266	0	0	2	0	60	722	
DISTRICT: AHMEDABAD											
TALUK: DHOLERA											
1	Baranpur	86	18	0	0	0	7	0	0	111	
2	Bavallyari	62	21	0	0	0	9	0	0	92	
3	Bhanghadh	194	115	0	0	0	21	7	0	337	
4	Bhimtalav	34	15	0	0	0	4	0	0	53	
5	Dhanala	13	0	0	0	0	1	0	0	14	
6	Dholera	63	43	0	0	0	19	0	0	125	
7	Gandhipara	63	11	0	0	0	27	0	0	101	
8	Gogala	114	88	0	0	0	51	0	0	253	

TABLE 6. Contd...

SI No.	Name of the village	Active fishermen	No. of members involved in fishing allied activities							Other than fishing	Total occupied
			Marketing of fish	Making/ Repairing Net	Curing/ Processing	Peeling	Labourer	Others			
TALUK: MAHUVA											
12	Agatariya	5	0	0	0	0	13	0	0	0	18
13	Doliya	13	0	0	0	23	0	0	0	0	36
14	Dugheri	2	0	0	0	6	0	0	0	0	8
15	Katpar	85	70	0	0	0	0	0	0	0	155
16	Mahuva Bandar	228	124	0	0	0	0	2	0	0	354
17	Mahuva Light House	97	58	0	0	0	0	0	0	0	155
TALUK: TALAJA											
18	Gadhula	48	27	3	0	0	9	0	0	0	87
19	Jaspara	4	4	0	0	0	0	0	0	0	8
20	Sartanpur	422	206	0	0	80	0	0	0	0	708
BHAVNAGAR TOTAL			1,478	786	3	0	216	2	0	0	2,485
DISTRICT: AMRELI											
TALUK: JAFRABAD											
1	Dhara Bandar	237	25	4	0	86	8	134	494		
2	Jafrabad	2,426	71	57	4	4,085	8	999	7,650		
3	Shiyal Bet	632	39	187	27	1,099	1	486	2,471		
4	Vadhara	196	79	27	0	9	26	24	361		
TALUK: RAJULA											
5	Chanch Bander	75	0	0	0	143	0	1	219		
6	Khera	30	0	0	0	49	0	0	79		
7	Pipavav	3	0	0	0	6	0	0	9		
8	Victor	6	0	0	0	6	0	0	12		
AMRELI TOTAL			3,605	214	275	31	5,483	43	11,295		
DISTRICT: GIR SOMNATH											
TALUK: KODINAR											
1	Chhara	227	19	3	0	100	0	0	349		

TABLE 6. Contd...

SI No.	Name of the village	Active fishermen	No. of members involved in fishing allied activities							Other than fishing	Total occupied
			Marketing of fish	Making/ Repairing Net	Curing/ Processing	Peeling	Labourer	Others			
2	Kaj	269	0	0	0	0	136	0	0	405	
3	Kotada	779	3	0	0	16	343	23	0	1,164	
4	Madhwad	1,572	10	0	2	526	223	3	0	2,336	
5	Mul Dwarka	704	126	0	7	89	41	0	1	968	
6	Velan	509	0	0	0	0	472	0	0	981	
TALUK: SUTRAPADA											
7	Dhamlej Bandar	735	108	179	202	322	56	32	2	1,636	
8	Hirakot	616	7	0	0	284	17	5	0	929	
9	Sutrapada Bandar	779	104	292	140	164	204	5	0	1,688	
10	Vadodra Bandar	67	1	28	0	0	0	0	0	96	
TALUK: UNA											
11	Dandi	216	1	0	0	13	1	0	0	231	
12	Delwada	45	0	0	0	0	0	0	0	45	
13	Karapan	231	0	0	0	1	0	0	0	232	
14	Khada	204	0	0	0	9	1	0	0	214	
15	Khatriwad	55	0	0	0	0	9	0	0	64	
16	Kob	608	0	0	0	0	44	0	0	652	
17	Manekpur	45	0	0	0	0	0	0	0	45	
18	Nandan	45	0	0	0	0	0	0	0	45	
19	Nawabandar	1,824	52	32	85	543	781	61	0	3,378	
20	Paladi	271	0	3	0	0	4	1	0	279	
21	Rajpara Bandar	232	9	28	45	10	38	8	1	371	
22	Seemar	167	2	0	11	2	52	17	17	268	
23	Senjalia	148	0	0	0	20	0	0	0	168	
TALUK: VERAVAL											
24	Balka	363	263	16	2	27	55	2	8	736	
25	Jaleshwar	338	91	147	4	1	65	34	0	680	

TABLE 6. Contd...

SI No.	Name of the village	Active fishermen	No. of members involved in fishing allied activities							Other than fishing	Total occupied
			Marketing of fish	Making/ Repairing Net	Curing/ Processing	Peeling	Labourer	Others			
26	Veraval	995	963	96	9	35	375	141	135	2,749	
27	Veraval (Bhidiya)	2,637	126	3	22	1,733	423	10	31	4,985	
28	Veraval (Olh)	1,882	1,181	68	79	56	585	142	227	4,220	
GIR SOMNATH TOTAL		16,563	3,066	895	608	3,851	4,025	484	422	29,914	
DISTRICT: JUNAGADH											
TALUK: MALIYA HATINA											
1	Chorwad Bunder	711	11	0	0	0	11	0	0	733	
TALUK: MANGROL											
2	Mangrol Bandar	2,349	102	13	24	199	70	29	13	2,799	
3	Mangrol Bara	465	196	40	3	0	34	0	0	738	
4	Shil Bunder	135	43	0	0	0	0	0	0	178	
JUNAGADH TOTAL		3,660	352	53	27	199	115	29	13	4,448	
DISTRICT: PORBANDAR											
TALUK: PORBANDAR											
1	Madhavpur	314	291	0	0	0	0	0	0	605	
2	Miyani	158	91	1	0	3	29	2	2	286	
3	Navibandar	383	95	2	0	0	49	17	0	546	
4	Porbandar & Javar	2,670	332	220	147	670	2,612	116	372	7,139	
PORBANDAR TOTAL		3,525	809	223	147	673	2,690	135	374	8,576	
DISTRICT: DEVBHUMI DWARKA											
TALUK: DWARKA											
1	Arambhada	364	184	25	0	0	1	0	0	574	
2	Balapur	380	14	16	0	2	14	2	1	429	
3	Bet	455	4	2	3	1	15	3	0	483	

TABLE 6. Contd...

SI No.	Name of the village	Active fishermen	No. of members involved in fishing allied activities							Other than fishing	Total occupied
			Marketing of fish	Making/ Repairing Net	Curing/ Processing	Peeling	Labourer	Others			
4	Bhimrana	83	62	0	0	0	0	0	1	0	146
5	Dwarika (Rupen)	1,202	72	86	0	0	0	17	0	0	1,377
6	Okha	408	33	0	0	1	3	19	0	0	464
7	Varvada	127	97	0	0	0	0	0	0	0	224
TALUK: JAM KHAMBHALIYA											
8	Bharana	400	0	0	0	0	0	0	0	0	400
9	Chudeswar	74	77	2	21	12	8	21	11	11	226
10	Nana Ambla	234	0	0	0	0	0	0	0	0	234
11	Salava	1,207	1,288	73	108	108	77	459	2	2	3,322
12	Vadinar	271	0	0	0	0	0	0	0	0	271
TALUK: KALYANPUR											
13	Bhogat	112	15	2	0	0	0	0	0	0	129
14	Harsad	170	14	1	0	0	11	4	0	0	200
15	Navdra	166	38	26	10	0	0	0	0	0	240
DEVBHUMI DWARKA TOTAL			1,898	233	142	124	146	509	14	14	8,719
DISTRICT: JAMNAGAR											
TALUK: AMRAN											
1	Jinjuda	249	71	39	0	0	0	0	0	0	359
TALUK: JAMNAGAR											
2	Baid (Rasul Nagar)	232	168	0	0	0	0	0	0	0	400
3	Bedi Port	1,553	448	223	4	0	52	0	0	0	2,280
4	Sachana	1,488	355	130	4	4	59	0	0	0	2,040
5	Sarmat	107	104	0	0	0	0	0	0	0	211
6	Sikka	916	451	2	0	0	0	0	0	0	1,369
7	Vagervada	166	35	15	0	0	4	0	0	0	220

TABLE 6. Contd...

SI No.	Name of the village	Active fishermen	No. of members involved in fishing allied activities							Other than fishing	Total occupied
			Marketing of fish	Making/ Repairing Net	Curing/ Processing	Peeling	Labourer	Others			
TALUK: JODIYA											
8	Balachadi	210	57	53	0	0	0	0	0	0	320
9	Balambha	339	101	69	0	0	0	0	0	0	509
10	Jodiya	1,511	454	116	0	13	0	0	0	0	2,094
JAMNAGAR TOTAL		6,771	2,244	647	8	128	0	0	0	0	9,802
DISTRICT: MORBI											
TALUK: MALIYA											
1	Hanjiyasar	748	160	72	0	0	0	32	5	0	1,017
2	Kajrada	761	192	63	0	3	0	0	0	0	1,019
3	Maliya	1,126	409	228	0	34	1	0	0	0	1,798
4	Navlakhi	465	92	42	0	0	2	0	0	0	601
MORBI TOTAL		3,100	853	405	0	69	8	0	0	0	4,435
DISTRICT: KUTCH											
TALUK: ABDASA											
1	Ashira Wandh	68	3	0	0	0	0	38	3	0	112
2	Bhangodi Wandh	23	0	0	0	0	0	0	0	0	23
3	Bhara Wandh	21	0	0	0	0	0	0	0	0	21
4	Budiya	107	6	0	0	0	62	3	0	0	178
5	Charopadi Moti	38	0	0	0	1	0	0	0	0	39
6	Chhachhi	47	0	0	0	35	0	0	0	0	82
7	Darar Wandh	27	0	0	0	19	1	0	0	0	47
8	Golay	44	0	0	0	2	0	0	0	0	46
9	Jabara Wandh	22	0	0	0	12	1	0	0	0	35
10	Jakhav	288	6	0	0	126	0	0	0	0	420
11	Kaduli	39	7	0	0	10	0	0	0	0	56

TABLE 6. Contd...

SI No.	Name of the village	Active fishermen	No. of members involved in fishing allied activities							Other than fishing	Total occupied
			Marketing of fish	Making/Repairing Net	Curing/Processing	Peeling	Labourer	Others			
TALUK: LAKHPAT											
37	Andhar Vandh	47	0	0	0	0	0	0	0	0	47
38	Bhutau	27	0	3	0	0	0	4	0	0	34
39	Chher Nani	119	0	0	0	0	0	123	0	0	242
40	Dhraga Vandh	24	0	7	0	1	32	0	0	0	64
41	Garpadi Wandh	3	0	0	0	0	3	0	0	0	6
42	Gugariyan	17	0	4	0	0	12	0	0	0	33
43	Gunau	95	0	3	0	0	84	28	0	0	210
44	Kanoj	20	0	0	0	0	14	0	0	0	34
45	Khirsara	15	0	3	0	14	16	0	0	0	48
46	Kunari	12	0	0	0	0	16	0	0	0	28
47	Kuriyani	13	0	1	0	0	13	5	0	0	32
48	Lakhpatt	137	0	0	0	0	66	11	0	0	214
49	Lakky	47	0	0	0	2	19	0	0	0	68
50	Medi	29	0	0	0	1	23	0	0	0	53
51	Mori	7	0	0	0	3	9	0	0	0	19
52	Narayan Sarovar	171	1	1	0	0	130	1	0	0	304
53	Pipar	40	2	12	0	0	38	6	0	0	98
54	Shinapar	12	0	0	0	0	26	3	0	0	41
55	Tehra	44	0	0	0	0	13	0	0	0	57
TALUK: MANDVI											
56	Bada	49	24	0	0	0	2	0	0	0	75
57	Bambhadai	31	14	0	0	0	0	0	0	0	45
58	Kathada	61	49	0	0	0	0	0	0	0	110
59	Modhava	406	183	6	6	0	43	0	0	0	644
60	Mota Salaya (Mandvi)	355	275	37	0	0	111	0	0	0	778
61	Nana Layaaja	102	50	0	0	0	4	0	0	0	156
62	Tragadi	114	86	4	1	0	31	0	0	0	236

TABLE 6. Contd...

SI No.	Name of the village	Active fishermen	No. of members involved in fishing allied activities										Other than fishing	Total occupied
			Marketing of fish	Making/ Repairing Net	Curing/ Processing	Peeling	Labourer	Others	Peeling	Labourer	Others	Other than fishing		
TALUK: MUNDRA														
63	Bhadreswar	200	231	7	1	2	0	0	0	0	0	0	0	441
64	Drab	44	15	0	0	0	0	0	0	0	0	0	0	59
65	Jarpara	124	108	5	3	2	49	0	0	0	0	0	0	291
66	Luni	336	260	48	107	47	3	0	0	0	0	0	0	801
67	Mundra	41	47	1	0	0	5	8	0	0	0	0	0	102
68	Navinal	39	38	2	0	0	0	0	0	0	0	0	0	79
69	Sekhadia (Mundra)	93	86	0	0	3	2	2	0	0	0	0	0	186
70	Sukhpur (Mundra)	36	20	0	0	0	0	0	0	0	0	0	0	56
KUTCH TOTAL		5,547	2,130	173	308	93	1,444	88	12	9,795				
GUJARAT TOTAL		77,943	23,178	4,234	1,491	5,051	19,069	1,876	6,821	1,39,663				

TABLE 7. GENDER-WISE FISHING ALLIED ACTIVITIES

SI No.	Name of the village	Marketing of fish		Making/ Repairing Net		Curing/ Processing		Peeling		Labourer		Others	
		Male	Female	Male	Female	Male	Female	Male	Female	Male	Female	Male	Female
DISTRICT: VALSAD													
TALUK: PARDI													
1	Kolak	3	123	0	0	17	0	1	38	6	0	2	0
2	Udwadagam	0	121	0	3	0	0	0	0	0	0	0	0
3	Umarsadi Machhiwad	0	253	0	0	0	0	0	75	3	0	0	0
4	Umarsadi Mangalwad	0	156	0	0	0	0	0	0	5	0	0	0
TALUK: UMBERGAON													
5	Daheri	0	110	0	3	0	0	0	0	0	0	0	0
6	Dandi	0	6	0	0	0	0	0	0	0	0	0	0
7	Kaliya	0	103	0	2	13	0	0	0	26	0	0	0
8	Khatalwad	0	1,072	0	4	4	0	0	74	2	40	0	0
9	Maroli	0	271	0	0	0	0	0	0	0	0	0	0
10	Nargoal	3	122	0	1	0	0	0	13	14	0	0	0
11	Phansa	0	443	1	1	1	0	0	8	0	0	0	0
12	Tadgaon	0	100	0	0	0	0	0	5	1	0	0	0
13	Umargaon	1	495	0	99	0	0	0	4	19	0	0	0
TALUK: VALSAD													
14	Andhiyawad	9	116	2	3	0	0	0	51	16	0	0	0
15	Bhadeli Jagalala	0	15	4	0	0	0	0	298	0	12	0	0
16	Bhagal	0	7	0	0	0	0	1	0	11	0	0	0
17	Dandi (Kakwadi)	0	39	0	0	0	0	0	0	0	0	0	0
18	Dungri	0	5	0	0	1	0	0	0	0	0	0	0
19	Kakwadi	0	41	0	0	0	0	0	0	0	0	0	2
20	Kosamba Machhiwad	8	82	7	8	2	18	1	28	15	883	105	0
21	Magod Dungari	31	255	0	3	0	3	0	10	627	0	0	0
22	Meh Machhiwad	12	24	6	2	2	39	1	2	35	6	2	2
23	Methia	0	13	0	3	0	0	0	0	2	0	0	0

TABLE 7. Contd...

SI No.	Name of the village	Marketing of fish		Making/ Repairing Net		Curing/ Processing		Peeling		Labourer		Others	
		Male	Female	Male	Female	Male	Female	Male	Female	Male	Female	Male	Female
24	Motidanti	0	1	0	0	0	0	0	0	0	0	15	0
25	Nanidanti	0	2	0	0	0	0	0	0	0	0	0	0
26	Surwada	0	324	0	0	0	0	0	0	0	3	2	0
VALSAD TOTAL		67	4,299	20	132	5	96	2	32	593	1,653	180	6
DISTRICT: NAVSARI													
TALUK: GANDEVI													
1	Bhat	28	143	57	0	1	2	0	0	21	107	0	0
2	Billimora	0	10	2	0	0	0	0	0	19	1	0	0
3	Dholai	14	386	36	0	0	0	1	4	147	0	0	0
4	Mendar	17	26	20	0	0	0	0	0	1	19	0	0
5	Movasa	0	0	0	0	0	0	0	0	0	0	0	0
6	Vagharech	6	27	26	0	0	0	0	0	34	1	0	0
TALUK: JALALPORE													
7	Borasi	31	41	33	0	0	0	0	0	7	27	0	2
8	Chormalbhata	0	13	2	0	0	0	0	0	0	0	0	0
9	Danti	6	17	8	0	0	0	0	0	0	7	0	0
10	Jalalpur	2	31	21	0	0	0	0	0	0	0	0	0
11	Kaniyet	0	13	10	0	0	0	0	0	1	0	0	0
12	Krishnapur	57	107	108	3	0	1	0	0	0	10	0	2
13	Machiwad Diva Dandi	52	61	77	2	0	0	0	1	105	31	0	1
14	Machwad	84	259	135	8	8	0	1	0	48	203	0	1
15	Ranabhata	2	14	8	0	0	0	0	0	0	0	0	0
16	Samapur	18	69	60	0	0	0	0	0	0	38	0	1
17	Ubharat	2	14	11	0	0	0	0	0	0	0	0	0
18	Vansi	17	46	26	0	2	0	0	0	2	33	0	0
NAVSARI TOTAL		336	1,277	640	13	11	3	1	2	242	624	0	7

TABLE 7. Contd...

SI No.	Name of the village	Marketing of fish		Making/ Repairing Net		Curing/ Processing		Peeling		Labourer		Others	
		Male	Female	Male	Female	Male	Female	Male	Female	Male	Female	Male	Female
DISTRICT: SURAT													
TALUK: CHORYASI													
1	Bhimpore	171	276	88	32	2	0	2	0	1	6	0	2
2	Damka	0	22	0	0	0	0	0	0	0	2	1	0
3	Dandi	128	70	0	1	1	1	0	0	186	55	227	16
4	Dumas	61	125	0	5	0	0	0	0	0	4	2	3
5	Hazira	3	185	4	3	0	0	0	0	4	1	0	0
6	Junagam	0	37	0	0	0	0	0	0	2	0	0	0
7	Magdalla	7	20	0	0	1	0	0	0	0	0	1	0
8	Mora	3	41	0	0	0	0	0	0	8	2	0	1
9	Rajegri	0	12	0	0	0	0	0	0	0	0	0	0
10	Rander	37	45	20	0	5	0	2	21	0	2	1	0
11	Suvali	0	17	0	0	0	0	0	0	0	0	0	0
12	Vashva	0	19	0	0	0	0	0	0	0	0	0	0
TALUK: OLPAD													
13	Bhagawa	11	2	4	0	6	0	0	0	11	6	0	0
14	Delasa	19	0	6	0	2	0	0	0	7	1	0	0
15	Karani	0	0	0	0	0	0	0	16	0	88	0	0
16	Lawacha	0	85	31	0	0	0	0	0	9	19	1	0
17	Mor	64	26	39	15	15	8	0	0	27	13	0	0
18	Pardi Zakri	0	0	0	0	0	0	0	0	0	126	0	0
19	Pinjarat	0	14	0	0	0	0	0	0	0	0	0	0
20	Tenarang	0	25	0	0	0	0	0	0	4	1	0	0
21	Tunda	1	24	0	0	0	0	0	0	0	0	0	0
SURAT TOTAL		505	1,045	192	56	32	9	4	37	259	326	233	22

TABLE 7. Contd...

SI No.	Name of the village	Marketing of fish		Making/ Repairing Net		Curing/ Processing		Peeling		Labourer		Others	
		Male	Female	Male	Female	Male	Female	Male	Female	Male	Female	Male	Female
DISTRICT: BHARUCH													
TALUK: BHARUCH													
1	Bhadbhat	191	243	18	27	0	0	0	0	2	0	0	0
2	Bharuch	23	59	0	0	0	0	0	0	0	3	16	0
TALUK: HANSOT													
3	Hansot	0	149	0	0	0	0	0	0	8	0	20	0
4	Kanta-Sayan	0	2	0	0	0	0	0	0	0	0	0	0
5	Kantiyajal	0	18	0	0	0	0	0	0	1	0	0	0
6	Katpor	12	98	8	0	0	0	0	0	11	6	0	0
TALUK: JAMBUSAR													
7	Asarsa	9	38	0	0	0	0	0	0	0	0	15	0
8	Dahegam	0	0	6	0	0	0	0	0	4	20	0	0
9	Devla	5	16	4	0	0	0	3	0	1	6	0	0
10	Islampur	30	53	4	14	1	6	0	0	2	12	0	1
11	Kamboi	4	65	2	5	1	4	1	4	0	0	0	1
12	Kapuria	0	56	0	0	0	0	0	0	11	0	0	0
13	Kareli	0	29	6	4	2	2	0	0	2	19	1	11
14	Kavi	1	52	51	0	6	0	6	0	85	161	0	0
15	Malpur	14	21	0	11	0	4	0	3	10	1	0	0
16	Nada	33	65	15	23	1	19	1	1	8	14	0	0
17	Nahar	2	15	0	0	0	0	0	0	0	0	0	0
18	Pilodra	0	19	2	0	0	0	0	0	0	10	3	5
19	Sarod	10	63	7	15	4	0	0	0	19	57	3	15
20	Tankari	18	47	7	22	1	6	0	0	1	15	0	0
21	Vaidach	0	63	11	0	2	0	0	0	1	41	0	21
22	Zamdi	9	80	5	0	1	0	0	0	11	12	0	7

TABLE 7. Contd...

SI No.	Name of the village	Marketing of fish		Making/ Repairing Net		Curing/ Processing		Peeling		Labourer		Others	
		Male	Female	Male	Female	Male	Female	Male	Female	Male	Female	Male	Female
TALUK: VAGRA													
23	Aliyabet	0	0	0	0	0	0	0	0	15	0	0	0
24	Dahej	17	38	0	0	3	0	0	0	13	7	1	0
25	Lakhigam	0	74	0	0	0	0	0	0	0	0	3	0
26	Luhara	7	44	1	0	0	0	0	0	6	3	0	0
27	Muler	26	227	6	0	0	0	0	0	20	0	0	0
BHARUCH TOTAL		411	1,634	153	121	22	41	11	8	231	387	62	61
DISTRICT: ANAND													
TALUK: KHAMBHAT													
1	Juniakhoh	0	0	0	0	0	0	0	0	0	0	0	0
2	Khambhat Bandar	14	148	0	0	0	0	0	0	0	0	0	0
3	Lunej	0	0	0	0	0	0	0	0	0	0	0	0
4	Pandad	2	62	0	0	0	0	0	0	0	2	0	0
5	Vadgam	0	40	0	0	0	0	0	0	0	0	0	0
6	Vainej	0	0	0	0	0	0	0	0	0	0	0	0
ANAND TOTAL		16	250	0	0	0	0	0	0	0	2	0	0
DISTRICT: AHMEDABAD													
TALUK: DHOLERA													
1	Baranpur	0	18	0	0	0	0	0	0	0	7	0	0
2	Bavaliyari	0	21	0	0	0	0	0	0	0	9	0	0
3	Bhanghadh	2	113	0	0	0	0	0	0	0	21	0	7
4	Bhimtalav	0	15	0	0	0	0	0	0	0	4	0	0
5	Dhanala	0	0	0	0	0	0	0	0	0	1	0	0
6	Dholera	2	41	0	0	0	0	0	0	0	19	0	0
7	Gandhipara	0	11	0	0	0	0	0	0	0	27	0	0

TABLE 7. Contd...

SI No.	Name of the village	Marketing of fish		Making/ Repairing Net		Curing/ Processing		Peeling		Labourer		Others	
		Male	Female	Male	Female	Male	Female	Male	Female	Male	Female	Male	Female
8	Gogala	18	70	0	0	0	0	0	0	7	44	0	0
9	Hebtalpur	2	21	0	0	0	0	0	0	0	16	0	0
10	Kamatalav	0	13	0	0	0	0	0	0	0	16	0	0
11	Khune	0	59	0	0	0	0	2	0	0	17	0	0
12	Mahadevpara	0	93	0	0	1	0	0	0	1	75	0	0
13	Mingalpur	0	77	0	0	0	0	0	0	0	27	0	0
14	Mundi	0	17	0	0	0	0	0	0	0	10	0	0
15	Navagamkarnanagar	0	78	0	0	0	0	0	0	0	16	0	0
16	Panchi	1	47	0	0	0	0	8	0	0	16	0	0
17	Rahtalav	12	126	0	0	0	0	0	0	4	49	0	0
18	Rajpur	0	68	0	0	0	0	0	0	0	28	0	0
19	Zankhi	0	61	0	0	0	0	0	0	0	22	0	0
AHMEDABAD TOTAL		37	949	0	0	1	0	10	0	12	424	0	7
DISTRICT: BHAVNAGAR													
TALUK: BHAVNAGAR													
1	Bhaikotada	0	0	0	0	0	0	0	0	0	0	0	0
2	Hathab	0	0	0	0	0	0	0	0	0	0	0	0
3	Karachaliyapura	24	63	0	0	0	0	0	0	0	0	0	0
4	Khadasaliya	0	0	0	0	0	0	0	0	0	0	0	0
5	Krushnapara	0	0	0	0	0	0	0	0	0	0	0	0
6	Lakhanka	0	0	0	0	0	0	0	0	0	0	0	0
7	Mirtivirdi	0	0	0	0	0	0	0	0	0	0	0	0
8	New Bandar	14	59	0	0	0	0	0	0	0	0	0	0
9	Tilaknagar	27	36	0	0	0	0	0	0	0	0	0	0
TALUK: GHOGHA													
10	Ghogha	4	70	0	0	0	0	0	0	85	0	0	0

TABLE 7. Contd...

SI No.	Name of the village	Marketing of fish		Making/ Repairing Net		Curing/ Processing		Peeling		Labourer		Others	
		Male	Female	Male	Female	Male	Female	Male	Female	Male	Female	Male	Female
11	Kuda	0	0	0	0	0	0	0	0	0	0	0	0
TALUK: MAHUVA													
12	Agatariya	0	0	0	0	0	0	0	0	6	7	0	0
13	Doliya	0	0	0	0	0	0	0	0	8	15	0	0
14	Dugheri	0	0	0	0	0	0	0	0	3	3	0	0
15	Katpar	0	70	0	0	0	0	0	0	0	0	0	0
16	Mahuva Bandar	15	109	0	0	0	0	0	0	0	0	0	2
17	Mahuva Light House	0	58	0	0	0	0	0	0	0	0	0	0
TALUK: TALAJA													
18	Gadhula	8	19	3	0	0	0	0	0	5	4	0	0
19	Jaspara	4	0	0	0	0	0	0	0	0	0	0	0
20	Sartampur	28	178	0	0	0	0	0	0	74	6	0	0
BHAVNAGAR TOTAL		124	662	3	0	0	0	0	0	181	35	2	0
DISTRICT: AMRELI													
TALUK: JAFRABAD													
1	Dhara Bandar	0	25	4	0	0	0	0	0	8	78	2	6
2	Jafrabad	39	32	25	32	2	2	0	0	1,137	2,948	2	6
3	Shiyal Bet	35	4	185	2	27	0	0	0	493	606	0	1
4	Vadhera	5	74	20	7	0	0	0	0	6	3	4	22
TALUK: RAJULA													
5	Chanch Bander	0	0	0	0	0	0	0	0	65	78	0	0
6	Khera	0	0	0	0	0	0	0	0	18	31	0	0
7	Pipavav	0	0	0	0	0	0	0	0	1	5	0	0
8	Victor	0	0	0	0	0	0	0	0	0	6	0	0
AMRELI TOTAL		79	135	234	41	29	2	0	0	1,728	3,755	8	35

TABLE 7. Contd...

SI No.	Name of the village	Marketing of fish		Making/ Repairing Net		Curing/ Processing		Peeling		Labourer		Others		
		Male	Female	Male	Female	Male	Female	Male	Female	Male	Female	Male	Female	
DISTRICT: GIR SOMNATH														
TALUK: KODINAR														
1	Chhara	3	16	3	0	0	0	0	0	0	35	65	0	0
2	Kaj	0	0	0	0	0	0	0	0	0	136	0	0	0
3	Kotada	2	1	0	0	0	0	8	8	338	5	23	0	0
4	Madhwad	2	8	0	0	2	2	0	526	2	221	1	2	0
5	Mul Dwarka	51	75	0	0	2	5	41	48	18	23	0	0	0
6	Velan	0	0	0	0	0	0	0	0	472	0	0	0	0
TALUK: SUTRAPADA														
7	Dhamlej Bandar	20	88	12	167	82	120	26	296	4	52	11	21	0
8	Hirakot	7	0	0	0	0	0	3	281	11	6	5	0	0
9	Sutrapada Bandar	24	80	34	258	26	114	20	144	100	104	5	0	0
10	Vadodra Bandar	0	1	0	28	0	0	0	0	0	0	0	0	0
TALUK: UNA														
11	Dandi	1	0	0	0	0	0	4	9	1	0	0	0	0
12	Delwada	0	0	0	0	0	0	0	0	0	0	0	0	0
13	Karapan	0	0	0	0	0	0	0	1	0	0	0	0	0
14	Khada	0	0	0	0	0	0	4	5	1	0	0	0	0
15	Khatriwad	0	0	0	0	0	0	0	0	9	0	0	0	0
16	Kob	0	0	0	0	0	0	0	0	29	15	0	0	0
17	Manekpur	0	0	0	0	0	0	0	0	0	0	0	0	0
18	Nandan	0	0	0	0	0	0	0	0	0	0	0	0	0
19	Nawabandar	2	50	30	2	74	11	13	530	389	392	58	3	0
20	Paladi	0	0	3	0	0	0	0	0	4	0	1	0	0
21	Rajpara Bandar	0	9	3	25	0	45	0	10	8	30	1	7	0
22	Seemar	0	2	0	0	0	11	0	2	7	45	0	17	0
23	Senjalia	0	0	0	0	0	0	1	19	0	0	0	0	0

TABLE 7. Contd...

SI No.	Name of the village	Marketing of fish		Making/ Repairing Net		Curing/ Processing		Peeling		Labourer		Others	
		Male	Female	Male	Female	Male	Female	Male	Female	Male	Female	Male	Female
TALUK: VERAVAL													
24	Balka	47	216	16	0	2	0	4	23	34	21	0	2
25	Jaleshwar	27	64	4	143	4	0	1	0	41	24	18	16
26	Veraval	298	665	88	8	5	4	9	26	327	48	109	32
27	Veraval (Bhidiya)	85	41	1	2	6	16	5	1,728	375	48	10	0
28	Veraval (Olh)	519	662	41	27	51	28	7	49	413	172	138	4
GIR SOMNATH TOTAL		1,088	1,978	235	660	252	356	146	3,705	2,754	1,271	380	104
DISTRICT: JUNAGADH													
TALUK: MALIYA HATINA													
1	Chorwad Bunder	0	11	0	0	0	0	0	0	11	0	0	0
TALUK: MANGROL													
2	Mangrol Bandar	3	99	5	8	23	1	31	168	36	34	13	16
3	Mangrol Bara	25	171	12	28	2	1	0	0	33	1	0	0
4	Shil Bunder	0	43	0	0	0	0	0	0	0	0	0	0
JUNAGADH TOTAL		28	324	17	36	25	2	31	168	80	35	13	16
DISTRICT: PORBANDAR													
TALUK: PORBANDAR													
1	Madhavpur	0	291	0	0	0	0	0	0	0	0	0	0
2	Miyani	0	91	1	0	0	0	0	3	1	28	2	0
3	Navibandar	5	90	0	2	0	0	0	0	1	48	1	16
4	Porbandar & Javar	137	195	178	42	134	13	74	596	2,418	194	103	13
PORBANDAR TOTAL		142	667	179	44	134	13	74	599	2,420	270	106	29
DISTRICT: DEVBHUMI DWARKA													
TALUK: DWARKA													
1	Arambhada	1	183	0	25	0	0	0	0	0	1	0	0

TABLE 7. Contd...

SI No.	Name of the village	Marketing of fish		Making/ Repairing Net		Curing/ Processing		Peeling		Labourer		Others	
		Male	Female	Male	Female	Male	Female	Male	Female	Male	Female	Male	Female
2	Balapur	0	14	16	0	0	0	2	0	14	0	2	0
3	Bet	3	1	2	0	3	0	1	0	15	0	3	0
4	Bhimrana	0	62	0	0	0	0	0	0	0	0	0	1
5	Dwarka (Rupen)	7	65	3	83	0	0	0	0	0	17	0	0
6	Okha	11	22	0	0	0	0	0	1	1	2	19	0
7	Varvada	0	97	0	0	0	0	0	0	0	0	0	0
TALUK: JAM KHAMBHALIYA													
8	Bharana	0	0	0	0	0	0	0	0	0	0	0	0
9	Chudeswar	27	50	1	1	6	15	11	1	8	0	5	16
10	Nana Ambla	0	0	0	0	0	0	0	0	0	0	0	0
11	Salava	488	800	41	32	76	32	96	12	72	5	135	324
12	Vadinar	0	0	0	0	0	0	0	0	0	0	0	0
TALUK: KALYANPUR													
13	Bhogat	15	0	2	0	0	0	0	0	0	0	0	0
14	Harsad	7	7	1	0	0	0	0	0	2	9	1	3
15	Navdra	21	17	24	2	1	9	0	0	0	0	0	0
DEVBHUMI DWARKA TOTAL		580	1,318	90	143	86	56	110	14	112	34	165	344
DISTRICT: JAMNAGAR													
TALUK: AMRAN													
1	Jinjuda	0	71	0	39	0	0	0	0	0	0	0	0
TALUK: JAMNAGAR													
2	Baid (Rasul Nagar)	3	165	0	0	0	0	0	0	0	0	0	0
3	Bedi Port	49	399	0	223	0	4	0	0	0	52	0	0
4	Sachana	63	292	0	130	2	2	0	4	13	46	0	0
5	Sarmat	0	104	0	0	0	0	0	0	0	0	0	0
6	Sikka	1	450	2	0	0	0	0	0	0	0	0	0
7	Vagervada	8	27	0	15	0	0	0	0	0	4	0	0

TABLE 7. Contd...

SI No.	Name of the village	Marketing of fish		Making/ Repairing Net		Curing/ Processing		Peeling		Labourer		Others	
		Male	Female	Male	Female	Male	Female	Male	Female	Male	Female	Male	Female
TALUK: JODIYA													
8	Balachadi	0	57	0	53	0	0	0	0	0	0	0	0
9	Balambha	0	101	0	69	0	0	0	0	0	0	0	0
10	Jodiya	58	396	2	114	0	0	0	0	13	0	0	0
JAMNAGAR TOTAL		182	2,062	4	643	2	6	0	4	26	102	0	0
DISTRICT: MORBI													
TALUK: MALIYA													
1	Hanjiyasar	11	149	0	72	0	0	0	0	0	32	0	5
2	Kajrada	9	183	0	63	0	0	0	0	0	3	0	0
3	Maliya	42	367	0	228	0	0	0	0	0	34	0	1
4	Navlakhi	1	91	0	42	0	0	0	0	0	0	1	1
MORBI TOTAL		63	790	0	405	0	0	0	0	0	69	1	7
DISTRICT: KUTCH													
TALUK: ABDASA													
1	Ashira Wandh	0	3	0	0	0	0	0	0	18	20	3	0
2	Bhangodi Wandh	0	0	0	0	0	0	0	0	0	0	0	0
3	Bhara Wandh	0	0	0	0	0	0	0	0	0	0	0	0
4	Budiya	0	6	0	0	0	0	0	0	28	34	3	0
5	Charopadi Moti	0	0	0	0	0	0	0	0	1	0	0	0
6	Chhachhi	0	0	0	0	0	0	0	0	9	26	0	0
7	Darar Wandh	0	0	0	0	0	0	0	0	6	13	1	0
8	Golay	0	0	0	0	0	0	0	0	2	0	0	0
9	Jabara Wandh	0	0	0	0	0	0	0	0	8	4	1	0
10	Jakhav	6	0	0	0	0	0	0	0	31	95	0	0
11	Kaduli	1	6	0	0	0	0	0	0	2	8	0	0

TABLE 7. Contd...

SI No.	Name of the village	Marketing of fish		Making/ Repairing Net		Curing/ Processing		Peeling		Labourer		Others	
		Male	Female	Male	Female	Male	Female	Male	Female	Male	Female	Male	Female
12	Ker Wandh	0	0	0	0	0	0	0	0	0	0	0	0
13	Kosa	0	0	0	0	0	0	0	0	31	16	0	0
14	Lala	0	0	0	0	0	0	0	0	9	13	0	0
15	Lathedi	0	0	0	2	0	0	0	0	9	7	1	0
16	Meman Wandh	0	0	0	0	0	0	0	0	0	8	0	0
17	Mohadi	0	0	0	0	0	0	0	0	3	3	0	0
18	Naila	0	0	0	0	0	0	0	0	0	3	0	0
19	Navavas	0	0	0	0	0	0	0	0	0	0	0	0
20	Nimli Wandh	0	0	0	0	0	0	0	0	0	0	0	0
21	Nutiyar Wandh	0	0	0	0	0	0	0	0	0	3	0	0
22	Rapar (Gadhvari)	0	0	0	0	0	0	0	0	0	10	0	0
23	Singhodi Moti	0	0	0	0	0	0	0	0	45	8	7	1
24	Suthari	0	0	0	0	0	0	0	0	4	20	0	0
25	Vagoth	0	0	0	0	0	0	0	0	0	0	0	0
26	Valavari Wandh	0	0	0	0	0	0	0	0	6	5	2	0
TALUK: ANJAR													
27	Rampar	0	52	0	0	0	0	0	0	0	0	0	0
28	Sanghadvira	0	29	1	0	0	16	0	3	0	0	0	0
29	Tunavandi	0	133	9	0	5	124	3	11	1	0	0	0
TALUK: BHACHAU													
30	Amaliyana	0	3	0	0	0	0	0	0	18	14	3	0
31	Cheravadi	3	7	0	0	0	0	0	0	1	0	1	0
32	Jangi	0	0	0	0	0	0	0	0	0	0	0	0
33	Surajbari	7	15	0	0	0	0	0	0	1	0	0	0
TALUK: GANDHIDHAM													
34	Kandla	0	204	0	0	0	20	0	0	7	3	1	0
35	Khari Rohar	3	111	0	17	0	25	0	1	0	0	0	0

TABLE 7. Contd...

SI No.	Name of the village	Marketing of fish		Making/ Repairing Net		Curing/ Processing		Peeling		Labourer		Others	
		Male	Female	Male	Female	Male	Female	Male	Female	Male	Female	Male	Female
36	Mithaport	0	52	0	0	0	0	0	0	0	0	0	0
TALUK: LAKHPAT													
37	Andhar Vandh	0	0	0	0	0	0	0	0	0	0	0	0
38	Bhutau	0	0	3	0	0	0	0	0	4	0	0	0
39	Chher Nani	0	0	0	0	0	0	0	0	47	76	0	0
40	Dhraga Vandh	0	0	7	0	0	0	0	1	25	7	0	0
41	Garpadi Wandh	0	0	0	0	0	0	0	0	3	0	0	0
42	Gugariyan	0	0	4	0	0	0	0	0	8	4	0	0
43	Gunau	0	0	3	0	0	0	0	0	67	17	18	10
44	Kanoj	0	0	0	0	0	0	0	0	7	7	0	0
45	Khirsara	0	0	3	0	0	0	14	0	1	15	0	0
46	Kunari	0	0	0	0	0	0	0	0	0	16	0	0
47	Kuriyani	0	0	1	0	0	0	0	0	13	0	5	0
48	Lakhpatt	0	0	0	0	0	0	0	0	17	49	5	6
49	Lakky	0	0	0	0	0	0	2	0	2	17	0	0
50	Medi	0	0	0	0	0	0	0	1	18	5	0	0
51	Mori	0	0	0	0	0	0	3	0	6	3	0	0
52	Narayan Sarovar	1	0	1	0	0	0	0	0	30	100	1	0
53	Pipar	2	0	12	0	0	0	0	0	27	11	0	6
54	Shinapar	0	0	0	0	0	0	0	0	15	11	3	0
55	Tehra	0	0	0	0	0	0	0	0	4	9	0	0
TALUK: MANDVI													
56	Bada	0	24	0	0	0	0	0	0	0	2	0	0
57	Bambhadai	0	14	0	0	0	0	0	0	0	0	0	0
58	Kathada	0	49	0	0	0	0	0	0	0	0	0	0
59	Modhava	1	182	6	0	6	0	0	0	38	5	0	0
60	Mota Salaya (Mandvi)	0	275	25	12	0	0	0	0	108	3	0	0

TABLE 7. Contd...

SI No.	Name of the village	Marketing of fish		Making/ Repairing Net		Curing/ Processing		Peeling		Labourer		Others	
		Male	Female	Male	Female	Male	Female	Male	Female	Male	Female	Male	Female
61	Nana Layaaja	0	50	0	0	0	0	0	0	0	4	0	0
62	Tragadi	0	86	4	0	1	0	0	0	31	0	0	0
TALUK: MUNDRA													
63	Bhadreswar	0	231	0	7	0	1	2	0	0	0	0	0
64	Drab	13	2	0	0	0	0	0	0	0	0	0	0
65	Jarpara	0	108	5	0	0	3	2	0	14	35	0	0
66	Luni	5	255	42	6	11	96	18	29	2	1	0	0
67	Mundra	3	44	0	1	0	0	0	0	5	0	8	0
68	Navinal	0	38	1	1	0	0	0	0	0	0	0	0
69	Sekhadia (Mundra)	0	86	0	0	0	0	1	2	1	1	2	0
70	Sukhpur (Mundra)	0	20	0	0	0	0	0	0	0	0	0	0
KUTCH TOTAL		45	2,085	127	46	23	285	45	48	733	711	65	23
GUJARAT TOTAL		3,703	19,475	1,894	2,340	621	870	424	4,627	9,371	9,698	1,215	661

TABLE 8. RELIGION AND COMMUNITY (No. of families)

SI No.	Name of the village	Religion			Total	Community SC/ST
		Hinduism	Islam	Others		
DISTRICT: VALSAD						
TALUK: PARDI						
1	Kolak	295	0	0	295	223
2	Udwadagam	134	0	0	134	4
3	Umarsadi Machhiwad	425	0	0	425	0
4	Umarsadi Mangalwad	210	0	0	210	0
TALUK: UMBERGAON						
5	Daheri	113	0	0	113	0
6	Dandi	121	0	11	132	0
7	Kaliya	330	0	0	330	44
8	Khatalwad	733	0	0	733	732
9	Maroli	300	0	0	300	0
10	Nargoal	392	0	0	392	0
11	Phansa	449	0	0	449	9
12	Tadgaon	185	0	0	185	0
13	Umargaon	504	0	0	504	0
TALUK: VALSAD						
14	Andhiyawad	107	0	0	107	0
15	Bhadeli Jagalala	600	0	0	600	0
16	Bhagal	280	0	0	280	0
17	Dandi (Kakwadi)	232	0	0	232	0
18	Dungri	26	0	0	26	0
19	Kakwadi	497	0	0	497	0
20	Kosamba Machhiwad	1,515	0	0	1,515	0
21	Magod Dungari	914	0	0	914	1
22	Meh Machhiwad	193	0	0	193	0
23	Methia	124	0	0	124	0

TABLE 8. Contd...

SI No.	Name of the village	Religion			Total	Community SC/ST
		Hinduism	Islam	Others		
24	Motidanti	181	0	0	181	0
25	Nanidanti	489	0	0	489	0
26	Surwada	330	0	0	330	0
VALSAD TOTAL		9,679	0	11	9,690	1,013
DISTRICT: NAVSARI						
TALUK: GANDEVI						
1	Bhat	480	0	0	480	0
2	Bilimora	105	0	0	105	0
3	Dholai	704	0	1	705	0
4	Mendar	150	0	0	150	0
5	Movasa	270	0	0	270	0
6	Vagharech	210	0	0	210	210
TALUK: JALALPORE						
7	Borasi	180	0	0	180	0
8	Chormalbhata	128	0	0	128	0
9	Danti	136	0	0	136	0
10	Jalalpur	186	0	0	186	0
11	Kaniyet	82	0	0	82	0
12	Krishnapur	600	0	0	600	1
13	Machiwad Diva Dandi	473	2	0	475	0
14	Machwad	900	0	0	900	0
15	Ranabhata	60	0	0	60	0
16	Samapur	261	0	0	261	2
17	Ubharat	180	0	0	180	0
18	Vansi	210	0	0	210	0
NAVSARI TOTAL		5,315	2	1	5,318	213

TABLE 8. Contd...

SI No.	Name of the village	Religion			Total	Community SC/ST
		Hinduism	Islam	Others		
DISTRICT: SURAT						
TALUK: CHORYASI						
1	Bhimpore	526	0	0	526	300
2	Damka	30	0	0	30	30
3	Dandi	660	0	0	660	0
4	Dumas	270	0	0	270	60
5	Hazira	345	0	0	345	48
6	Junagam	75	0	0	75	10
7	Magdalla	60	0	0	60	0
8	Mora	45	0	0	45	45
9	Rajegri	45	0	0	45	0
10	Rander	100	0	0	100	0
11	Suvali	60	0	0	60	60
12	Vashva	30	0	0	30	30
TALUK: OLPAD						
13	Bhagawa	104	16	0	120	5
14	Delasa	105	0	0	105	0
15	Karani	86	0	0	86	86
16	Lawacha	75	0	0	75	25
17	Mor	615	0	0	615	0
18	Pardi Zakri	105	0	0	105	105
19	Pinjarat	15	0	0	15	15
20	Tenarang	30	0	0	30	17
21	Tunda	45	0	0	45	0
SURAT TOTAL		3,426	16	0	3,442	836
DISTRICT: BHARUCH						
TALUK: BHARUCH						
1	Bhadbhut	420	0	0	420	0

TABLE 8. Contd...

SI No.	Name of the village	Religion			Total	Community SC/ST
		Hinduism	Islam	Others		
2	Bharuch	180	0	0	180	0
TALUK: HANSOT						
3	Hansot	150	0	0	150	0
4	Kanta-Sayan	45	0	0	45	45
5	Kantiyajal	30	0	0	30	30
6	Katpor	150	0	0	150	150
TALUK: JAMBUSAR						
7	Asarsa	105	0	0	105	105
8	Dahegam	14	1	0	15	14
9	Devla	4	11	0	15	6
10	Islampur	45	15	0	60	51
11	Kamboi	75	0	0	75	15
12	Kapuria	60	0	0	60	0
13	Kareli	30	0	0	30	0
14	Kavi	152	0	0	152	9
15	Malpur	75	0	0	75	0
16	Nada	52	15	0	67	30
17	Nahar	15	0	0	15	0
18	Pilodra	19	0	0	19	0
19	Sarod	60	0	0	60	0
20	Tankari	38	7	0	45	29
21	Vaidach	60	0	0	60	0
22	Zamdi	75	0	0	75	0
TALUK: VAGRA						
23	Aliyabet	0	15	0	15	0
24	Dahej	75	0	0	75	0
25	Lakhigam	75	0	0	75	0
26	Luhara	45	0	0	45	0

TABLE 8. Contd...

SI No.	Name of the village	Religion			Total	Community
		Hinduism	Islam	Others		
27	Muler	300	0	0	300	120
BHARUCH TOTAL		2,349	64	0	2,413	604
DISTRICT: ANAND						
TALUK: KHAMBHAT						
1	Juniakhoh	15	0	0	15	0
2	Khambhat Bandar	181	0	0	181	0
3	Lunej	15	0	0	15	0
4	Pandad	66	0	0	66	0
5	Vadgam	60	0	0	60	0
6	Vainej	40	0	0	40	0
ANAND TOTAL		377	0	0	377	0
DISTRICT: AHMEDABAD						
TALUK: DHOLERA						
1	Baranpur	81	0	0	81	0
2	Bavaliyari	60	0	0	60	0
3	Bhanghadh	180	0	0	180	0
4	Bhimtalav	33	0	0	33	0
5	Dhanala	11	0	0	11	0
6	Dholera	60	0	0	60	0
7	Gandhipara	56	0	0	56	0
8	Gogala	102	0	0	102	0
9	Hebtalpur	30	0	0	30	0
10	Kamatalav	76	0	0	76	0
11	Khune	187	5	0	192	0
12	Mahadevpara	248	0	0	248	0
13	Mingalpur	150	0	0	150	0

TABLE 8. Contd...

SI No.	Name of the village	Religion			Total	Community SC/ST
		Hinduism	Islam	Others		
14	Mundi	28	0	0	28	0
15	Navagamkarnanagar	90	0	0	90	0
16	Panchi	110	0	0	110	0
17	Rahtalav	193	2	0	195	0
18	Rajpur	137	0	0	137	0
19	Zankhi	109	0	0	109	0
AHMEDABAD TOTAL		1,941	7	0	1,948	0
DISTRICT: BHAVNAGAR						
TALUK: BHAVNAGAR						
1	Bhalkotada	45	0	0	45	0
2	Hathab	7	0	0	7	0
3	Karachaliyapura	85	0	0	85	0
4	Khadasaliya	5	0	0	5	0
5	Krushnapara	24	0	0	24	0
6	Lakhanka	6	0	0	6	0
7	Mirtivirdi	5	0	0	5	0
8	New Bandar	68	0	0	68	0
9	Tilaknagar	57	0	0	57	0
TALUK: GHOGHA						
10	Ghogha	176	50	0	226	0
11	Kuda	6	0	0	6	0
TALUK: MAHUVA						
12	Agatariya	5	0	0	5	0
13	Doliya	9	0	0	9	0
14	Dugheri	2	0	0	2	0
15	Katpar	85	0	0	85	0
16	Mahuva Bandar	228	0	0	228	0

TABLE 8. Contd...

SI No.	Name of the village	Religion			Total	Community
		Hinduism	Islam	Others		
17	Mahuva Light House	97	0	0	97	0
TALUK: TALAJA						
18	Gadhula	30	0	0	30	0
19	Jaspara	4	0	0	4	0
20	Sartanpur	330	0	0	330	0
BHAVNAGAR TOTAL		1,274	50	0	1,324	0
DISTRICT: AMRELI						
TALUK: JAFRABAD						
1	Dhara Bandar	156	0	0	156	0
2	Jafrabad	2,861	75	0	2,936	0
3	Shiyal Bet	620	1	0	621	0
4	Vadhera	126	5	0	131	0
TALUK: RAJULA						
5	Chanch Bander	66	0	0	66	0
6	Khera	20	0	0	20	0
7	Pipavav	2	0	0	2	0
8	Victor	4	0	0	4	0
AMRELI TOTAL		3,855	81	0	3,936	0
DISTRICT: GIR SOMNATH						
TALUK: KODINAR						
1	Chhara	178	45	0	223	0
2	Kaj	284	15	15	314	0
3	Kotada	543	12	0	555	0
4	Madhwad	1,122	0	0	1,122	3
5	Mul Dwarka	446	94	0	540	0
6	Velan	495	0	0	495	111

TABLE 8. Contd...

SI No.	Name of the village	Religion			Total	Community SC/ST			
		Hinduism	Islam	Others					
TALUK: SUTRAPADA									
7	Dhamlej Bandar	551	0	0	551	0			
8	Hirakot	173	165	0	338	3			
9	Sutrapada Bandar	847	0	0	847	0			
10	Vadodra Bandar	0	36	0	36	0			
TALUK: UNA									
11	Dandi	150	0	0	150	0			
12	Delwada	45	0	0	45	0			
13	Karapan	150	0	0	150	5			
14	Khada	163	0	0	163	0			
15	Khatriwad	45	0	0	45	0			
16	Kob	433	167	0	600	21			
17	Manekpur	45	0	0	45	0			
18	Nandan	45	0	0	45	0			
19	Nawabandar	1,577	283	0	1,860	8			
20	Paladi	270	0	0	270	0			
21	Rajpara Bandar	119	1	0	120	23			
22	Seemar	116	0	0	116	0			
23	Senjalia	102	0	0	102	0			
TALUK: VERAVAL									
24	Balka	229	0	0	229	0			
25	Jaleshwar	0	179	0	179	90			
26	Veraval	1,388	0	0	1,388	0			
27	Veraval (Bhidiya)	1,825	0	0	1,825	0			
28	Veraval (Olh)	2,162	0	0	2,162	0			
GIR SOMNATH TOTAL					13,503	997	15	14,515	264

TABLE 8. Contd...

SI No.	Name of the village	Religion			Total	Community SC/ST
		Hinduism	Islam	Others		
DISTRICT: JUNAGADH						
TALUK: MALIYA HATINA						
1	Chorwad Bunder	323	75	0	398	0
TALUK: MANGROL						
2	Mangrol Bandar	2,230	0	0	2,230	0
3	Mangrol Bara	0	183	0	183	16
4	Shil Bunder	1	40	0	41	0
JUNAGADH TOTAL		2,554	298	0	2,852	16
DISTRICT: PORBANDAR						
TALUK: PORBANDAR						
1	Madhavpur	0	315	0	315	0
2	Miyani	125	0	0	125	0
3	Navibandar	253	0	0	253	0
4	Porbandar & Javar	4,833	207	0	5,040	24
PORBANDAR TOTAL		5,211	522	0	5,733	24
DISTRICT: DEVBHUMI DWARKA						
TALUK: DWARKA						
1	Arambhada	91	233	0	324	7
2	Balapur	0	345	0	345	0
3	Bet	5	400	0	405	0
4	Bhimrana	75	0	0	75	0
5	Dwarka (Rupen)	98	967	0	1,065	8
6	Okha	1	389	0	390	0
7	Varvada	105	0	0	105	0
TALUK: JAM KHAMBHALIYA						
8	Bharana	0	390	0	390	0

TABLE 8. Contd...

SI No.	Name of the village	Religion			Total	Community
		Hinduism	Islam	Others		
9	Chudeswar	0	75	0	75	0
10	Nana Ambla	0	225	0	225	0
11	Salaya	0	1,200	0	1,200	3
12	Vadinar	0	270	0	270	0
TALUK: KALYANPUR						
13	Bhogat	0	58	0	58	0
14	Harsad	13	97	0	110	1
15	Navdira	0	102	0	102	0
DEVBHUMI DWARKA TOTAL		388	4,751	0	5,139	19
DISTRICT: JAMNAGAR						
TALUK: AMRAN						
1	Jinjudra	6	99	15	120	0
TALUK: JAMNAGAR						
2	Baid (Rasul Nagat)	0	212	0	212	0
3	Bedi Port	0	930	0	930	0
4	Sachana	0	870	0	870	0
5	Sarmat	0	105	0	105	0
6	Sikka	0	660	0	660	0
7	Vagervada	0	90	0	90	0
TALUK: JODIYA						
8	Balachadi	0	120	0	120	0
9	Balambha	0	240	0	240	0
10	Jodiya	0	1,215	0	1,215	0
JAMNAGAR TOTAL		6	4,541	15	4,562	0
DISTRICT: MORBI						
TALUK: MALIYA						
1	Hanjijasar	0	450	0	450	0

TABLE 8. Contd...

SI No.	Name of the village	Religion			Total	Community SC/ST
		Hinduism	Islam	Others		
2	Kajirada	0	510	0	510	0
3	Maliya	0	795	0	795	0
4	Navlakhi	13	302	0	315	0
	MORBI TOTAL	13	2,057	0	2,070	0
DISTRICT: KUTCH						
TALUK: ABDASA						
1	Ashira Wandh	1	46	0	47	5
2	Bhangodi Wandh	0	23	0	23	0
3	Bhara Wandh	0	21	0	21	0
4	Budiya	0	60	0	60	0
5	Charopadi Moti	11	24	0	35	0
6	Chhachhi	10	20	0	30	0
7	Darar Wandh	0	15	0	15	0
8	Golay	0	40	0	40	0
9	Jabara Wandh	0	13	0	13	0
10	Jakhav	37	124	0	161	2
11	Kaduli	0	26	0	26	0
12	Ker Wandh	0	27	0	27	1
13	Kosa	5	77	0	82	0
14	Lala	4	11	0	15	0
15	Lathedi	14	0	0	14	0
16	Meman Wandh	0	15	0	15	0
17	Mohadi	0	82	0	82	0
18	Nalia	13	0	0	13	0
19	Navavas	4	0	0	4	0
20	Nimli Wandh	0	29	0	29	0
21	Nutiyar Wandh	6	0	0	6	0

TABLE 8. Contd...

SI No.	Name of the village	Religion			Total	Community SC/ST
		Hinduism	Islam	Others		
22	Rapar (Gadhvari)	11	0	0	11	0
23	Singhodi Moti	52	0	0	52	0
24	Suthari	22	0	0	22	0
25	Vagoth	13	0	0	13	0
26	Valavari Wandh	0	45	0	45	0
TALUK: ANJAR						
27	Rampar	0	56	0	56	0
28	Sanghadvira	0	45	0	45	0
29	Tunavandi	0	274	0	274	0
TALUK: BHACHAU						
30	Amaliyana	0	19	0	19	0
31	Cheravadi	0	103	0	103	0
32	Jangi	0	28	0	28	0
33	Surajbari	0	102	0	102	0
TALUK: GANDHIDHAM						
34	Kandla	2	230	0	232	3
35	Khari Rohar	1	131	0	132	0
36	Mithaport	0	48	0	48	0
TALUK: LAKHPAT						
37	Andhar Vandh	0	15	0	15	0
38	Bhutau	0	15	0	15	0
39	Chher Nani	6	65	0	71	0
40	Dhraga Vandh	0	22	0	22	0
41	Garpadi Wandh	0	3	0	3	0
42	Gugariyan	0	15	0	15	0
43	Gunau	0	75	0	75	0
44	Kanoj	0	15	0	15	0
45	Khirsara	0	13	0	13	0

TABLE 8. Contd...

SI No.	Name of the village	Religion			Total	Community SC/ST
		Hinduism	Islam	Others		
46	Kunari	0	10	0	10	0
47	Kuriyani	0	11	0	11	0
48	Lakhpat	0	54	0	54	1
49	Lakky	0	30	0	30	0
50	Medi	0	26	0	26	0
51	Mori	0	7	0	7	0
52	Narayan Sarovar	6	116	0	122	0
53	Pipar	5	25	0	30	1
54	Shinapar	8	3	0	11	0
55	Tehra	0	30	0	30	0
TALUK: MANDVI						
56	Bada	61	1	0	62	0
57	Bambhadai	34	0	0	34	0
58	Kathada	0	62	0	62	0
59	Modhava	1	164	0	165	0
60	Mota Salaya (Mandvi)	1	273	0	274	3
61	Nana Layaja	0	106	0	106	0
62	Tragadi	0	65	0	65	0
TALUK: MUNDRA						
63	Bhadreswar	2	254	0	256	0
64	Drab	0	43	0	43	0
65	Jarpara	0	140	0	140	0
66	Luni	0	350	0	350	0
67	Mundra	11	34	0	45	0
68	Navinal	0	39	0	39	0
69	Sekhadia (Mundra)	0	102	0	102	0
70	Sukhpur (Mundra)	0	33	0	33	0
KUTCH TOTAL		341	3,950	0	4,291	16
GUJARAT TOTAL		50,232	17,336	42	67,610	3,005

TABLE 9. MEMBERSHIP IN CO-OPERATIVES

SI No.	Name of the village	Members in		Total
		Fisheries co-operatives	Other co-operatives	
DISTRICT: VALSAD				
TALUK: PARDI				
1	Kolak	1	0	1
2	Udwadagam	0	0	0
3	Umarsadi Machhiwad	0	0	0
4	Umarsadi Mangalwad	0	0	0
TALUK: UMBERGAON				
5	Daheri	0	0	0
6	Dandi	24	0	24
7	Kaliya	0	0	0
8	Khatalwad	15	0	15
9	Maroli	0	0	0
10	Nargoal	310	0	310
11	Phansa	0	0	0
12	Tadgaon	0	0	0
13	Umargaon	0	0	0
TALUK: VALSAD				
14	Andhiyawad	0	0	0
15	Bhadeli Jagalala	1	0	1
16	Bhagal	0	0	0
17	Dandi (Kakwadi)	0	0	0
18	Dungri	0	0	0
19	Kakwadi	0	0	0
20	Kosamba Machhiwad	186	1	187
21	Magod Dungari	355	1	356
22	Meh Machhiwad	2	7	9
23	Methia	0	0	0

TABLE 9. Contd...

SI No.	Name of the village	Members in			Total
		Fisheries co-operatives	Other co-operatives		
24	Motidanti	0	0	0	0
25	Nanidanti	0	0	0	0
26	Surwada	1	2	2	3
VALSAD TOTAL		895	11		906
DISTRICT: NAVSARI					
TALUK: GANDEVI					
1	Bhat	36	0	0	36
2	Billimora	0	0	0	0
3	Dholai	49	0	0	49
4	Mendar	0	0	0	0
5	Movasa	0	0	0	0
6	Vagharech	0	0	0	0
TALUK: JALALPORE					
7	Borasi	0	0	0	0
8	Chormalbhata	0	0	0	0
9	Danti	0	0	0	0
10	Jalalpur	0	0	0	0
11	Kaniyet	0	0	0	0
12	Krishnapur	31	0	0	31
13	Machiwad Diva Dandi	0	0	0	0
14	Machwad	18	0	0	18
15	Ranabhata	0	0	0	0
16	Samapur	0	0	0	0
17	Ubharat	0	0	0	0
18	Vansi	0	0	0	0
NAVSARI TOTAL		134	0	0	134

TABLE 9. Contd...

SI No.	Name of the village	Members in			Total
		Fisheries co-operatives	Other co-operatives		
DISTRICT: SURAT					
TALUK: CHORYASI					
1	Bhimpore	141	0	0	141
2	Damka	0	0	0	0
3	Dandi	0	0	0	0
4	Dumas	0	0	0	0
5	Hazira	0	0	0	0
6	Junagam	0	0	0	0
7	Magdalla	22	0	0	22
8	Mora	0	0	0	0
9	Rajegri	0	0	0	0
10	Rander	15	0	0	15
11	Suvalli	0	0	0	0
12	Vashva	0	0	0	0
TALUK: OLPAD					
13	Bhagawa	0	0	0	0
14	Delasa	0	0	0	0
15	Karanj	0	0	0	0
16	Lawacha	0	0	0	0
17	Mor	0	0	0	0
18	Pardi Zakri	0	5	5	5
19	Pinjarat	0	0	0	0
20	Tenarang	0	0	0	0
21	Tunda	0	0	0	0
SURAT TOTAL		178	5	5	183

TABLE 9. Contd...

SI No.	Name of the village	Members in			Total
		Fisheries co-operatives	Other co-operatives		
DISTRICT: BHARUCH					
TALUK: BHARUCH					
1	Bhadbhut	0	0	0	0
2	Bharuch	0	0	0	0
TALUK: HANSOT					
3	Hansot	0	0	0	0
4	Kanta-Sayan	0	0	0	0
5	Kantiyajal	0	0	0	0
6	Katpor	0	0	0	0
TALUK: JAMBUSAR					
7	Asarsa	0	0	0	0
8	Dahegam	16	0	0	16
9	Devla	0	0	0	0
10	Islampur	0	0	0	0
11	Kamboi	0	0	0	0
12	Kapuria	0	0	0	0
13	Kareli	0	0	0	0
14	Kavi	80	0	0	80
15	Malpur	0	0	0	0
16	Nada	0	0	0	0
17	Nahar	0	0	0	0
18	Pilodra	0	0	0	0
19	Sarod	47	42	0	89
20	Tankari	0	0	0	0
21	Vaidach	0	0	0	0
22	Zamdi	0	0	0	0
TALUK: VAGRA					
23	Aliyabet	0	0	0	0

TABLE 9. Contd...

SI No.	Name of the village	Members in			Total
		Fisheries co-operatives	Other co-operatives		
24	Dahej	0	0	0	0
25	Lakhigam	0	0	0	0
26	Luhara	0	0	0	0
27	Muler	0	0	0	0
BHARUCH TOTAL		143	42		185
DISTRICT: ANAND					
TALUK: KHAMBHAT					
1	Juniakhoh	0	0	0	0
2	Khambhat Bandar	5	0	5	5
3	Lunej	0	0	0	0
4	Pandad	0	0	0	0
5	Vadgam	0	0	0	0
6	Vainej	1	0	1	1
ANAND TOTAL		6	0	6	6
DISTRICT: AHMEDABAD					
TALUK: DHOLERA					
1	Baranpur	0	0	0	0
2	Bavallyari	0	0	0	0
3	Bhanghadh	0	0	0	0
4	Bhimtalav	0	0	0	0
5	Dhanala	0	0	0	0
6	Dholera	0	0	0	0
7	Gandhipara	0	0	0	0
8	Gogala	0	0	0	0
9	Hebtalpur	0	0	0	0
10	Kamatalav	0	0	0	0

TABLE 9. Contd...

SI No.	Name of the village	Members in			Total
		Fisheries co-operatives	Other co-operatives		
11	Khune	0	0	0	0
12	Mahadevpara	0	0	0	0
13	Mingalpur	0	0	0	0
14	Mundi	0	0	0	0
15	Navagamkarnanagar	0	0	0	0
16	Panchi	0	0	0	0
17	Rahtalav	0	0	0	0
18	Rajpur	0	0	0	0
19	Zankhi	0	0	0	0
AHMEDABAD TOTAL					
0					
DISTRICT: BHAVNAGAR					
TALUK: BHAVNAGAR					
1	Bhalkotada	0	0	0	0
2	Hathab	0	0	0	0
3	Karachaliyapura	0	0	0	0
4	Khadasaliya	0	0	0	0
5	Krushnapara	0	0	0	0
6	Lakhanka	0	0	0	0
7	Mirtivirdi	0	0	0	0
8	New Bandar	0	0	0	0
9	Tilaknagar	0	0	0	0
TALUK: GHOOGHA					
10	Ghogha	10	0	0	10
11	Kuda	0	0	0	0
TALUK: MAHUVA					
12	Agatariya	0	0	0	0

TABLE 9. Contd...

SI No.	Name of the village	Members in			Total
		Fisheries co-operatives	Other co-operatives		
13	Doliya	0	0	0	0
14	Dugheri	0	0	0	0
15	Katpar	0	0	0	0
16	Mahuva Bandar	0	0	0	0
17	Mahuva Light House	0	0	0	0
TALUK: TALAJA					
18	Gadhula	0	0	0	0
19	Jaspara	0	0	0	0
20	Sartanpur	3	0	0	3
BHAVNAGAR TOTAL		13	0	0	13
DISTRICT: AMRELI					
TALUK: JAFRABAD					
1	Dhara Bandar	0	0	0	0
2	Jafrabad	0	0	0	0
3	Shiyal Bet	0	0	0	0
4	Vadhera	0	0	0	0
TALUK: RAJULA					
5	Chanch Bander	0	0	0	0
6	Khera	0	0	0	0
7	Pipavav	0	0	0	0
8	Victor	0	0	0	0
AMRELI TOTAL		0	0	0	0
DISTRICT: GIR SOMNATH					
TALUK: KODINAR					
1	Chhara	0	0	0	0

TABLE 9. Contd...

SI No.	Name of the village	Members in			Total
		Fisheries co-operatives	Other co-operatives		
2	Kaj	0	0	0	0
3	Kotada	0	0	0	0
4	Madhwad	2	0	0	2
5	Mul Dwarka	0	0	0	0
6	Velan	0	0	0	0
TALUK: SUTRAPADA					
7	Dhamlej Bandar	0	0	0	0
8	Hirakot	0	0	0	0
9	Sutrapada Bandar	24	1	1	25
10	Vadodra Bandar	0	0	0	0
TALUK: UNA					
11	Dandi	0	0	0	0
12	Delwada	0	0	0	0
13	Karapan	0	0	0	0
14	Khada	0	0	0	0
15	Khatriwad	0	0	0	0
16	Kob	0	0	0	0
17	Manekpur	0	0	0	0
18	Nandan	0	0	0	0
19	Nawabandar	0	0	0	0
20	Paladi	0	0	0	0
21	Rajpara Bandar	0	0	0	0
22	Seemar	0	0	0	0
23	Senjalia	0	0	0	0
TALUK: VERAVAL					
24	Balka	0	0	0	0
25	Jaleshwar	0	0	0	0

TABLE 9. Contd...

SI No.	Name of the village	Members in			Total
		Fisheries co-operatives	Other co-operatives		
26	Veraval	96	5	101	
27	Veraval (Bhidiya)	1	0	1	
28	Veraval (Olh)	1	1	2	
GIR SOMNATH TOTAL		124	7	131	
DISTRICT: JUNAGADH					
TALUK: MALIYA HATINA					
1	Chorwad Bunder	434	0	434	
TALUK: MANGROL					
2	Mangrol Bandar	61	1	62	
3	Mangrol Bara	147	0	147	
4	Shil Bunder	41	0	41	
JUNAGADH TOTAL		683	1	684	
DISTRICT: PORBANDAR					
TALUK: PORBANDAR					
1	Madhavpur	0	0	0	
2	Miyani	0	0	0	
3	Navibandar	100	0	100	
4	Porbandar & Javar	1,077	13	1,090	
PORBANDAR TOTAL		1,177	13	1,190	
DISTRICT: DEVBHUMI DWARKA					
TALUK: DWARKA					
1	Arambhada	41	5	46	
2	Balapur	0	0	0	
3	Bet	1	0	1	
4	Bhimrana	28	0	28	

TABLE 9. Contd...

SI No.	Name of the village	Members in			Total
		Fisheries co-operatives	Other co-operatives		
5	Dwarka (Rupen)	123	0	0	123
6	Okha	8	0	0	8
7	Varvada	0	0	0	0
TALUK: JAM KHAMBHALIYA					
8	Bharana	0	0	0	0
9	Chudeswar	44	0	0	44
10	Nana Ambla	0	0	0	0
11	Salaya	876	1	1	877
12	Vadinar	2	0	0	2
TALUK: KALYANPIUR					
13	Bhogat	0	0	0	0
14	Harsad	0	0	0	0
15	Navdra	0	0	0	0
DEVBHUMI DWARKA TOTAL		1,123	6	6	1,129
DISTRICT: JAMNAGAR					
TALUK: AMRAN					
1	Jinjuda	0	0	0	0
TALUK: JAMNAGAR					
2	Baid (Rasul Nagar)	0	0	0	0
3	Bedi Port	2	0	0	2
4	Sachana	0	0	0	0
5	Sarmat	0	0	0	0
6	Sikka	12	0	0	12
7	Vagervada	0	0	0	0
TALUK: JODIYA					
8	Balachadi	0	0	0	0
9	Balambha	0	0	0	0

TABLE 9. Contd...

SI No.	Name of the village	Members in			Total
		Fisheries co-operatives	Other co-operatives		
10	Jodiya	0	0	0	0
JAMNAGAR TOTAL		14	0	0	14
DISTRICT: MORBI					
TALUK: MALIYA					
1	Hanjiyasar	0	0	0	0
2	Kajrada	0	0	0	0
3	Maliya	3	0	0	3
4	Navlakhi	0	0	0	0
MORBI TOTAL		3	0	0	3
DISTRICT: KUTCH					
TALUK: ABDASA					
1	Ashira Wandh	33	6	0	39
2	Bhangodi Wandh	0	0	0	0
3	Bhara Wandh	0	0	0	0
4	Budiya	40	5	0	45
5	Charopadi Moti	0	0	0	0
6	Chhachhi	0	0	0	0
7	Darar Wandh	12	3	0	15
8	Golay	0	0	0	0
9	Jabara Wandh	8	0	0	8
10	Jakhav	138	20	0	158
11	Kaduli	8	0	0	8
12	Ker Wandh	0	0	0	0
13	Kosa	0	0	0	0
14	Lala	0	0	0	0
15	Lathedi	0	0	0	0

TABLE 9. Contd...

SI No.	Name of the village	Members in			Total
		Fisheries co-operatives	Other co-operatives		
16	Meman Wandh	5	0	0	5
17	Mohadi	0	0	0	0
18	Nalia	0	0	0	0
19	Navavas	0	0	0	0
20	Nimji Wandh	0	0	0	0
21	Nutiyar Wandh	2	0	0	2
22	Rapar (Gadhvari)	8	0	0	8
23	Singhodi Moti	15	4	0	19
24	Suthari	0	0	0	0
25	Vagoth	0	0	0	0
26	Valavari Wandh	0	1	0	1
TALUK: ANJAR					
27	Rampar	19	0	0	19
28	Sanghadvira	0	0	0	0
29	Tunavandi	85	5	0	90
TALUK: BHACHAU					
30	Amaliyana	0	0	0	0
31	Cheravadi	0	0	0	0
32	Jangi	0	0	0	0
33	Surajbari	0	0	0	0
TALUK: GANDHIDHAM					
34	Kandla	0	0	0	0
35	Khari Rohar	0	0	0	0
36	Mithaport	0	0	0	0
TALUK: LAKHPAT					
37	Andhar Vandh	0	0	0	0
38	Bhutau	0	0	0	0

TABLE 9. Contd...

SI No.	Name of the village	Members in			Total
		Fisheries co-operatives	Other co-operatives		
39	Chher Nani	0	0	0	0
40	Dhraga Vandh	0	0	0	0
41	Garpadi Wandh	0	0	0	0
42	Gugariyan	0	0	0	0
43	Gunau	0	0	0	0
44	Kanoj	5	0	0	5
45	Khirsara	0	0	0	0
46	Kunari	0	0	0	0
47	Kuriyani	0	0	0	0
48	Lakhat	0	0	0	0
49	Lakky	5	0	0	5
50	Medi	0	0	0	0
51	Mori	0	0	0	0
52	Narayan Sarovar	107	0	0	107
53	Pipar	0	0	0	0
54	Shinapar	0	0	0	0
55	Tehra	0	0	0	0
TALUK: MANDVI					
56	Bada	0	0	0	0
57	Bambhadai	0	0	0	0
58	Kathada	0	0	0	0
59	Modhava	210	0	0	210
60	Mota Salaya (Mandvi)	135	0	0	135
61	Nana Layaja	0	0	0	0
62	Tragadi	85	0	0	85
TALUK: MUNDRA					
63	Bhadreswar	195	25	0	220

TABLE 9. Contd...

SI No.	Name of the village	Members in			Total
		Fisheries co-operatives	Other co-operatives		
64	Drab	11	1	12	
65	Jarpara	0	0	0	
66	Luni	46	24	70	
67	Mundra	0	0	0	
68	Navinal	1	0	1	
69	Sekhadia (Mundra)	94	56	150	
70	Sukhpur (Mundra)	35	0	35	
KUTCH TOTAL		1,302	150	1,452	
GUJARAT TOTAL		5,795	235	6,030	

TABLE 10. CRAFT OWNED BY FISHERFOLK (Full ownership)

SI No.	Name of the village	Mechanized	Inboard	Outboard	Non-motorized	Total
DISTRICT: VALSAD						
TALUK: PARDI						
1	Kolak	0	12	0	65	77
2	Udwadagam	0	4	0	14	18
3	Umarsadi Machhiwad	0	95	0	0	95
4	Umarsadi Mangalwad	0	43	0	16	59
TALUK: UMBERGAON						
5	Daheri	3	2	0	0	5
6	Dandi	2	19	0	10	31
7	Kaliya	17	22	0	1	40
8	Khatalwad	98	143	3	0	244
9	Maroli	53	10	0	0	63
10	Nargoal	114	4	0	122	240
11	Phansa	0	15	0	185	200
12	Tadgaon	0	10	0	0	10
13	Umargaon	54	3	3	28	88
TALUK: VALSAD						
14	Bhadeli Jagalala	19	30	0	21	70
15	Bhagal	1	22	0	1	24
16	Dandi (Kakwadi)	57	0	13	0	70
17	Dungri	31	0	0	0	31
18	Kakwadi	60	0	0	0	60
19	Kosamba Machhiwad	129	77	0	24	230
20	Magod Dungari	2	19	0	1	22
21	Meh Machhiwad	2	2	0	0	4
22	Methia	13	0	0	0	13
23	Motidanti	41	26	2	2	71
24	Nanidanti	49	21	0	2	72
25	Surwada	0	27	0	0	27
VALSAD TOTAL		745	606	21	492	1,864

TABLE 10. Contd...

SI No.	Name of the village	Mechanized	Inboard	Outboard	Non-motorized	Total
DISTRICT: NAVSARI						
TALUK: GANDEVI						
1	Bhat	49	1	9	22	81
2	Billimora	0	0	2	17	19
3	Dholai	65	0	2	52	119
4	Mendar	0	0	0	18	18
5	Movasa	0	0	1	9	10
6	Vagharech	0	0	13	12	25
TALUK: JALALPORE						
7	Borasi	0	0	0	19	19
8	Chormalbhata	6	0	1	6	13
9	Danti	0	0	0	14	14
10	Jalalpur	0	0	0	34	34
11	Kaniyet	10	1	0	0	11
12	Krishnapur	27	0	0	24	51
13	Machiwad Diva Dandi	1	0	15	22	38
14	Machwad	7	10	55	7	79
15	Ranabhata	8	1	1	8	18
16	Samapur	0	0	0	10	10
17	Ubharat	0	0	0	22	22
18	Vansi	0	0	0	28	28
NAVSARI TOTAL		173	13	99	324	609
DISTRICT: SURAT						
TALUK: CHORYASI						
1	Bhimpore	0	55	0	0	55
2	Dumas	0	15	0	1	16
3	Hazira	0	13	0	22	35
4	Magdalla	0	44	0	6	50
5	Rajegri	0	0	1	0	1

TABLE 10. Contd...

SI No.	Name of the village	Mechanized	Inboard	Outboard	Non-motorized	Total
6	Rander	22	7	0	42	71
7	Mor	0	3	0	0	3
SURAT TOTAL		22	137	1	71	231
DISTRICT: BHARUCH						
TALUK: BHARUCH						
1	Bhadbhut	0	226	0	0	226
2	Bharuch	0	8	0	0	8
TALUK: HANSOT						
3	Kantiyajal	0	4	0	0	4
4	Katpor	0	5	0	1	6
TALUK: JAMBUSAR						
5	Devla	0	3	0	0	3
6	Kamboi	0	1	0	0	1
7	Kapuria	0	1	0	0	1
8	Kavi	0	1	1	0	2
9	Malpur	0	1	0	0	1
10	Nahar	0	0	0	6	6
11	Vaidach	0	0	2	0	2
12	Zamdi	0	8	0	0	8
TALUK: VAGRA						
13	Aliyabet	0	19	0	0	19
14	Dahej	0	1	0	0	1
15	Muler	0	21	0	5	26
BHARUCH TOTAL		0	299	3	12	314
DISTRICT: AHMEDABAD						
TALUK: DHOLERA						
1	Mingalpur	1	1	0	0	2
AHMEDABAD TOTAL		1	1	0	0	2

TABLE 10. Contd...

SI No.	Name of the village	Mechanized	Inboard	Outboard	Non-motorized	Total
DISTRICT: BHAVNAGAR						
TALUK: BHAVNAGAR						
1	Karachaliyapura	3	10	0	0	13
2	New Bandar	0	2	0	0	2
3	Tilaknagar	0	2	0	0	2
TALUK: GHOGHA						
4	Ghogha	0	87	0	0	87
TALUK: MAHUVA						
5	Agatariya	0	1	0	5	6
6	Doliya	0	6	0	0	6
7	Dugheri	0	2	0	0	2
8	Katpar	4	7	0	0	11
9	Mahuva Bandar	0	41	0	0	41
10	Mahuva Light House	0	14	0	0	14
TALUK: TALAJA						
11	Gadhula	0	16	0	0	16
12	Sartanpur	0	149	2	11	162
BHAVNAGAR TOTAL		7	337	2	16	362
DISTRICT: AMRELI						
TALUK: JAFRABAD						
1	Dhara Bandar	3	1	0	0	4
2	Jafrabad	273	11	0	32	316
3	Shiyal Bet	112	5	0	0	117
TALUK: RAJULA						
4	Chanch Bander	0	5	0	88	93
5	Khera	0	0	0	19	19
6	Pipavav	0	0	0	1	1
7	Victor	0	0	0	5	5
AMRELI TOTAL		388	22	0	145	555

TABLE 10. Contd...

SI No.	Name of the village	Mechanized	Inboard	Outboard	Non-motorized	Total
DISTRICT: GIR SOMNATH						
TALUK: KODINAR						
1	Chhara	0	0	25	5	30
2	Kotada	117	7	2	23	149
3	Madhwad	0	3	3	0	6
4	Mul Dwarka	1	7	285	0	293
5	Velan	0	15	15	15	45
TALUK: SUTRAPADA						
6	Dhamlej Bandar	0	1	297	0	298
7	Hirakot	3	27	108	18	156
8	Sutrapada Bandar	2	28	118	72	220
9	Vadodra Bandar	0	0	11	3	14
TALUK: UNA						
10	Nawabandar	101	62	18	2	183
11	Rajpara Bandar	28	0	1	0	29
12	Seemar	0	3	0	2	5
TALUK: VERAVAL						
13	Balka	48	6	0	0	54
14	Jaleshwar	0	0	146	20	166
15	Veraval	258	2	31	22	313
16	Veraval (Bhidiya)	321	5	13	38	377
17	Veraval (Olh)	484	7	33	31	555
GIR SOMNATH TOTAL		1,363	173	1,106	251	2,893
DISTRICT: JUNAGADH						
TALUK: MALIYA HATINA						
1	Chorwad Bunder	0	0	169	229	398
TALUK: MANGROL						
2	Mangrol Bandar	833	2	226	0	1,061

TABLE 10. Contd...

SI No.	Name of the village	Mechanized	Inboard	Outboard	Non-motorized	Total
3	Mangrol Bara	0	0	251	35	286
4	Shil Bundar	0	0	164	30	194
JUNAGADH TOTAL		833	2	810	294	1,939
DISTRICT: PORBANDAR						
TALUK: PORBANDAR						
1	Madhavpur	0	0	317	0	317
2	Miyani	0	0	21	75	96
3	Navibandar	0	11	144	177	332
4	Porbandar & Javar	694	6	274	18	992
PORBANDAR TOTAL		694	17	756	270	1,737
DISTRICT: DEVBHUMI DWARKA						
TALUK: DWARKA						
1	Arambhada	14	44	2	38	98
2	Balapur	0	50	1	11	62
3	Bet	10	0	0	0	10
4	Bhimrana	0	1	7	15	23
5	Dwarka (Rupen)	8	0	554	0	562
6	Okha	34	26	0	33	93
7	Varvada	0	0	3	1	4
TALUK: JAM KHAMBHALIYA						
8	Bharana	9	37	0	21	67
9	Chudeswar	0	2	0	0	2
10	Nana Ambla	5	41	0	0	46
11	Salaya	34	372	85	0	491
12	Vadinar	0	37	0	0	37
TALUK: KALYANPUR						
13	Bhogat	0	0	43	0	43

TABLE 10. Contd...

SI No.	Name of the village	Mechanized	Inboard	Outboard	Non-motorized	Total
14	Harsad	0	0	78	3	81
15	Navdra	0	0	121	0	121
DEVBHUMI DWARKA TOTAL		114	610	894	122	1,740
DISTRICT: JAMNAGAR						
TALUK: AMRAN						
1	Jinjuda	0	28	0	40	68
TALUK: JAMNAGAR						
2	Baid (Rasul Nagar)	2	68	0	68	138
3	Bedi Port	0	251	0	375	626
4	Sachana	0	278	0	216	494
5	Sarmat	0	21	0	21	42
6	Sikka	0	121	1	1	123
7	Vagervada	0	19	0	20	39
TALUK: JODIYA						
8	Balachadi	0	14	0	37	51
9	Balambha	0	8	0	102	110
10	Jodiya	0	281	0	183	464
JAMNAGAR TOTAL		2	1,089	1	1,063	2,155
DISTRICT: MORBI						
TALUK: MALIYA						
1	Hanjivasar	0	52	0	241	293
2	Kajrada	0	175	0	272	447
3	Maliya	0	243	0	315	558
4	Navlakhi	0	131	13	99	243
MORBI TOTAL		0	601	13	927	1,541

TABLE 10. Contd...

SI No.	Name of the village	Mechanized	Inboard	Outboard	Non-motorized	Total
DISTRICT: KUTCH						
TALUK: ABDASA						
1	Ashira Wandh	0	2	5	0	7
2	Bhara Wandh	0	1	0	3	4
3	Charopadi Moti	0	0	0	5	5
4	Chhachhi	0	1	0	0	1
5	Darar Wandh	0	0	0	1	1
6	Jakhav	0	28	0	28	56
7	Kaduli	0	0	0	1	1
8	Kosa	0	1	0	1	2
9	Lala	0	1	0	1	2
10	Mohadi	0	3	0	14	17
11	Nimli Wandh	0	0	0	14	14
12	Singhodi Moti	0	1	0	0	1
13	Valavari Wandh	0	3	0	2	5
TALUK: ANJAR						
14	Rampar	0	23	0	0	23
15	Sanghadvira	0	29	0	0	29
16	Tunavandi	0	176	0	0	176
TALUK: BHACHAU						
17	Amaliyana	0	5	0	0	5
18	Cheravadi	0	19	2	78	99
19	Jangi	0	18	0	9	27
20	Surajbari	0	14	0	91	105
TALUK: GANDHIDHAM						
21	Kandla	0	136	0	1	137
22	Khari Rohar	0	97	0	0	97
23	Mithaport	0	25	0	14	39

TABLE 10. Contd...

SI No.	Name of the village	Mechanized	Inboard	Outboard	Non-motorized	Total
TALUK: LAKHPAT						
24	Andhar Vandh	0	1	0	0	1
25	Gunau	0	1	0	0	1
26	Lakhpat	0	11	0	0	11
27	Medi	0	1	0	3	4
28	Narayan Sarovar	9	19	0	0	28
29	Shinapar	0	1	0	0	1
30	Tehra	0	1	0	0	1
TALUK: MANDVI						
31	Modhava	0	42	0	0	42
32	Mota Salaya (Mandvi)	0	80	0	0	80
33	Nana Layaja	0	17	0	0	17
34	Tragadi	0	30	0	0	30
TALUK: MUNDRA						
35	Bhadreswar	0	69	0	0	69
36	Jarpara	2	20	0	0	22
37	Luni	0	88	0	0	88
38	Mundra	0	0	0	1	1
39	Navinal	0	12	0	1	13
40	Sekhadia (Mundra)	0	27	0	0	27
41	Sukhpur (Mundra)	0	3	0	0	3
KUTCH TOTAL		11	1,006	7	268	1,292
GUJARAT TOTAL		4,353	4,913	3,713	4,255	17,234

TABLE 11. FISHING CRAFT IN THE FISHERY

SI No.	Name of the Landing Centre	Mechanized			Motorized		Non-motorized	Total	
		Trawlers	Gillnetter	Dolnetter	Total Mechanized	Inboard			Outboard
DISTRICT: VALSAD									
1	Bhadeli Jagalala	25	2	1	28	18	0	18	60
2	Bhagal	0	1	8	9	24	0	24	33
3	Daheri	1	1	0	2	1	0	1	3
4	Dandi (Kakwadi)	3	0	1	4	4	0	4	8
5	Danti (Maroti)	0	0	0	0	13	0	13	13
6	Dungri	17	2	0	19	0	0	0	19
7	Kakwadi	13	1	3	17	11	0	11	28
8	Kalai	0	7	0	7	39	0	39	62
9	Khatalwad	0	0	14	14	169	0	169	311
10	Kolak	1	0	0	1	12	0	12	16
11	Kosamba Machhiwad	111	0	0	111	71	0	71	202
12	Magod Dungari	0	7	0	7	29	0	29	45
13	Maroli	5	108	0	113	23	0	23	136
14	Methia	0	0	0	0	1	0	1	1
15	Mey Machchiwad	0	0	0	0	0	0	0	3
16	Moti Danti	12	3	11	26	31	0	31	57
17	Nani Danti	8	3	0	11	42	0	42	53
18	Nargaol	0	28	52	80	56	0	56	162
19	Phansa	0	11	0	11	23	0	23	39
20	Survada	2	1	0	3	28	0	28	43
21	Tadgaon	0	30	0	30	0	0	0	30
22	Udwadgam	0	0	0	0	4	0	4	7
23	Umbergaon	0	39	0	39	144	0	144	327
24	Umersadi Machhiwad	3	0	0	3	74	0	74	90
25	Umersadi Mangalwad	0	0	0	0	44	0	44	58
VALSAD TOTAL		201	244	90	535	861	0	861	1,806

TABLE 11. Contd...

SI No.	Name of the Landing Centre	Mechanized			Motorized			Non-motorized	Total
		Trawlers	Gillnetter	Dolnetter	Total Mechanized	Inboard	Outboard		
DISTRICT: NAVSARI									
1	Bhat	8	0	0	8	64	0	64	84
2	Billimora	5	0	0	5	16	0	16	26
3	Chormalbhatha	40	0	0	40	2	0	2	42
4	Danti	8	0	0	8	0	0	0	12
5	Dholai	0	0	0	0	42	0	42	58
6	Jalalpur	15	0	0	15	3	0	3	20
7	Kaniyet	6	0	0	6	1	0	1	7
8	Krishna Pur (Kankara)	53	0	0	53	16	0	16	79
9	Mchiwad Divandi	25	0	0	25	5	0	5	39
10	Mendhar	1	0	0	1	5	0	5	10
11	Movasa	1	0	0	1	3	0	3	4
12	Ranabhatha	0	0	0	0	2	0	2	2
13	Sampore	6	0	0	6	0	0	0	8
14	Ubharat	8	0	0	8	1	0	1	9
15	Vagharech	1	0	0	1	4	0	4	8
16	Vansi	0	0	0	0	25	0	25	29
	NAVSARI TOTAL	177	0	0	177	189	0	189	437
DISTRICT: SURAT									
1	Bhagva	0	0	0	0	1	0	1	1
2	Bhimpore	0	0	0	0	41	1	42	42
3	Dandi	0	0	0	0	3	0	3	3
4	Dumas	0	0	0	0	52	2	54	54
5	Hazira	0	0	0	0	31	0	31	41
6	Mor	0	0	0	0	9	2	11	11
7	Nanpura	0	0	0	0	77	14	91	99

TABLE 11. Contd...

SI No.	Name of the Landing Centre	Mechanized			Motorized			Non-motorized	Total
		Trawlers	Gillnetter	Dolnetter	Total Mechanized	Inboard	Outboard		
8	Pardi-zankhari	0	0	0	0	4	0	4	4
9	Suwali	0	0	0	0	2	0	2	2
SURAT TOTAL		0	0	0	0	220	19	239	257
DISTRICT: BHARUCH									
1	Kavi	0	0	0	0	0	7	7	7
2	Luvara	0	0	0	0	1	12	13	13
3	Zamdi	0	0	0	0	0	13	13	13
BHARUCH TOTAL		0	0	0	0	1	32	33	33
DISTRICT: AMRELI									
1	Jafrabad	0	0	720	720	64	0	64	784
2	Shiyalbet	0	0	72	72	0	0	0	72
AMRELI TOTAL		0	0	792	792	64	0	64	856
DISTRICT: GIR SOMNATH									
1	Dhamlej	6	3	1	10	0	550	550	560
2	Hirakot	14	0	0	14	24	159	183	197
3	Jaleswar	0	0	0	0	0	110	110	110
4	Kotada	34	0	0	34	0	0	0	34
5	Madhwad	246	0	0	246	40	110	150	396
6	Muldwarka	5	11	0	16	0	654	654	670
7	Nawabandar	0	0	350	350	0	111	111	461
8	Rajapara	0	0	293	293	0	0	0	293
9	Seemar	0	0	26	26	0	0	0	26
10	Sutrapada	19	32	1	52	0	388	388	440
11	Veraval	3,542	331	0	3,873	60	3,410	3,470	7,348
GIR SOMNATH TOTAL		3,866	377	671	4,914	124	5,492	5,616	10,535

TABLE 11. Contd...

SI No.	Name of the Landing Centre	Mechanized			Motorized			Non-motorized	Total
		Trawlers	Gillnetter	Dolnetter	Total Mechanized	Inboard	Outboard		
DISTRICT: JUNAGADH									
1	Chorwad	0	0	0	0	0	0	378	378
2	Mangrol	1,792	0	0	1,792	0	589	589	2,381
3	Mangrol Bara	0	0	0	0	0	327	327	327
4	Shilbandar	0	0	0	0	0	64	64	64
JUNAGADH TOTAL		1,792	0	0	1,792	0	1,358	1,358	3,150
DISTRICT: PORBANDAR									
1	Madhavpur	0	0	0	0	0	279	279	279
2	Miani	0	0	0	0	0	105	105	105
3	Navibandar	0	0	0	0	0	187	187	187
4	Porbandar	2,936	107	0	3,043	0	1,463	1,463	4,506
PORBANDAR TOTAL		2,936	107	0	3,043	0	2,034	2,034	5,077
DISTRICT: DEVBHUMI DWARKA									
1	Bharana	0	68	0	68	0	0	66	134
2	Bhogat	0	0	0	0	0	81	81	81
3	Harsad	1	0	0	1	113	0	113	119
4	Navadra	0	0	0	0	0	142	142	142
5	Okha	350	110	1	461	539	0	539	1,061
6	Rupan	0	0	0	0	71	114	185	188
7	Salava	325	507	0	832	0	0	0	928
8	Vadinar	0	39	0	39	0	0	0	59
DEVBHUMI DWARKA TOTAL		676	724	1	1,401	723	337	1,060	2,712
DISTRICT: JAMNAGAR									
1	Bedi	110	378	0	488	0	0	0	488
2	Bet-Belapur	4	0	0	4	70	2	72	76

TABLE 11. Contd...

SI No.	Name of the Landing Centre	Mechanized						Motorized			Non-motorized	Total
		Trawlers		Dolnetter		Total Mechanized		Inboard	Outboard	Total Motorized		
		Gillnetter	Dolnetter	Gillnetter	Dolnetter	Inboard	Outboard	Total				
3	Jodia	60	83	0	0	143	0	0	0	0	143	
4	Rasul Nagar (Baid)	0	62	0	0	62	0	0	0	0	62	
5	Sachana	43	277	0	0	320	0	0	0	0	320	
6	Sarmat	0	25	0	0	25	0	0	0	0	25	
7	Sikka F.P.	11	312	0	0	323	0	0	0	0	323	
JAMNAGAR TOTAL		228	1,137	0	0	1,365	70	2	72	0	1,437	
DISTRICT: KUTCH												
1	Bhadreshwar	0	0	0	0	0	167	0	167	0	167	
2	Jakhau	2	0	0	0	2	80	10	90	0	92	
3	Kandla	0	1	0	0	1	292	0	292	0	293	
4	Kukadsar	0	0	0	0	0	7	0	7	0	7	
5	Kutdinar	0	0	0	0	0	16	0	16	0	16	
6	Mandvi	25	8	0	0	33	157	0	157	0	190	
7	Mithaport	0	2	0	0	2	1	0	1	0	3	
8	Modhava	0	0	0	0	0	75	0	75	0	75	
9	Mundra	2	1	0	0	3	76	0	76	0	79	
10	Nanalayja	0	0	0	0	0	22	0	22	0	22	
11	Narayan Sarovar	0	0	0	0	0	43	0	43	0	43	
12	Navinal	0	1	0	0	1	15	0	15	0	16	
13	Sangadh	0	0	0	0	0	55	0	55	0	55	
14	Sekhadiya	0	0	0	0	0	2	0	2	0	2	
15	Surajbari	0	0	0	0	0	0	0	0	0	0	
16	Tragadi	0	0	0	0	0	57	0	57	0	57	
17	Tunavadi	0	0	0	0	0	185	0	185	0	185	
18	Zarpara	0	0	0	0	0	39	0	39	1	40	
KUTCH TOTAL		29	13	0	0	42	1,289	10	1,299	1	1,342	
GUJARAT TOTAL		9,905	2,602	1,554	14,061	3,541	9,284	12,825	756	27,642		

List of marine fishing villages



District : Valsad

Taluk : Pardi

1. Kolak
2. Udwadagam
3. Umarsadi Machhiwad
4. Umarsadi Mangalwad

Taluk : Umbergaon

5. Daheri
6. Dandi
7. Kaliya
8. Khatalwad
9. Maroli
10. Nargoal
11. Phansa
12. Tadgaon
13. Umargaon

Taluk : Valsad

14. Andhiyawad
15. Bhadeli Jagalala
16. Bhagal
17. Dandi (Kakwadi)
18. Dungri
19. Kakwadi
20. Kosamba Machhiwad
21. Magod Dungari
22. Meh Machhiwad
23. Methia
24. Motidanti
25. Nanidanti
26. Surwada

District : Navsari

Taluk : Gandevi

1. Bhat
2. Bilimora
3. Dholai
4. Mendar
5. Movasa
6. Vagharech

Taluk : Jalalpur

7. Borasi
8. Chormalbhata
9. Danti
10. Jalalpur
11. Kaniyet

12. Krishnapur
13. Machiwad Diva Dandi
14. Machwad
15. Ranabhata
16. Samapur
17. Ubharat
18. Vansi

District : Surat

Taluk : Choryasi

1. Bhimpore
2. Damka
3. Dandi
4. Dumas
5. Hazira
6. Junagam
7. Magdalla
8. Mora
9. Rajegri
10. Rander
11. Suvali
12. Vashva

Taluk : Olpad

13. Bhagawa
14. Delasa
15. Karanj
16. Lawacha
17. Mor
18. Pardi Zakri
19. Pinjarat
20. Tenarang
21. Tunda

District : Bharuch

Taluk : Bharuch

1. Bhadbhut
2. Bharuch

Taluk : Hansot

3. Hansot
4. Kanta-Sayan
5. Kantiyajal
6. Katpor

Taluk : Jambusar

7. Asarsa
8. Dahegam
9. Devla
10. Islampur
11. Kamboi
12. Kapuria
13. Kareli
14. Kavi
15. Malpur
16. Nada
17. Nahar
18. Pilodra
19. Sarod
20. Tankari
21. Vaidach
22. Zamdi

Taluk : Vagra

23. Aliyabet
24. Dahej
25. Lakhigam
26. Luhara
27. Muler

District : Anand**Taluk : Khambhat**

1. Juniakhol
2. Khambhat Bandar
3. Lunej
4. Pandad
5. Vadgam
6. Vainej

District : Ahmedabad**Taluk : Dholera**

1. Baranpur
2. Bavaliyari
3. Bhanghadh
4. Bhimtalav
5. Dhanala
6. Dholera
7. Gandhipara
8. Gogala
9. Hebtalpur
10. Kamatalav
11. Khune
12. Mahadevpara

13. Mingalpur
14. Mundi
15. Navagamkarnanagar
16. Panchi
17. Rahtalav
18. Rajpur
19. Zankhi

District : Bhavnagar**Taluk : Bhavnagar**

1. Bhalkotada
2. Hathab
3. Karachaliyapura
4. Khadasaliya
5. Krushnapara
6. Lakhanka
7. Mirtivirdi
8. New Bandar
9. Tilaknagar

Taluk : Ghogha

10. Ghogha
11. Kuda

Taluk : Mahuva

12. Agatariya
13. Doliya
14. Dugheri
15. Katpar
16. Mahuva Bandar
17. Mahuva Light House

Taluk : Talaja

18. Gadhula
19. Jaspara
20. Sartanpur

District : Amreli**Taluk : Jafrabad**

1. Dhara Bandar
2. Jafrabad
3. Shiyal Bet
4. Vadhera

Taluk : Rajula

5. Chanch Bander
6. Khera
7. Pipavav
8. Victor

District : Gir Somnath**Taluk : Kodinar**

1. Chhara
2. Kaj
3. Kotada
4. Madhwad
5. Mul Dwarka
6. Velan

Taluk : Sutrapada

7. Dhamlej Bandar
8. Hirakot
9. Sutrapada Bandar
10. Vadodra Bandar

Taluk : Una

11. Dandi
12. Delwada
13. Karapan
14. Khada
15. Khatriwad
16. Kob
17. Manekpur
18. Nandan
19. Nawabandar
20. Paladi
21. Rajpara Bandar
22. Seemar
23. Senjalia

Taluk : Veraval

24. Balka
25. Jaleshwar
26. Veraval
27. Veraval (Bhidiya)
28. Veraval (OLH)

District : Junagadh**Taluk : Maliya Hatina**

1. Chorwad Bunder

Taluk : Mangrol

2. Mangrol Bandar
3. Mangrol Bara
4. Shil Bundar

District : Porbandar**Taluk : Porbandar**

1. Madhavpur
2. Miyani
3. Navibandar
4. Porbandar & Javar

District : Devbhumi Dwarka**Taluk : Dwarka**

1. Arambhada
2. Balapur
3. Bet
4. Bhimrana
5. Dwarka (Rupen)
6. Okha
7. Varvada

Taluk : Jam Khambhaliya

8. Bharana
9. Chudeswar
10. Nana Ambla
11. Salaya
12. Vadinar

Taluk : Kalyanpur

13. Bhogat
14. Harsad
15. Navdra

District : Jamnagar**Taluk : Amran**

1. Jinjuda

Taluk : Jamnagar

2. Baid (Rasul Nagar)
3. Bedi Port
4. Sachana
5. Sarmat
6. Sikka
7. Vagervada

Taluk : Jodiya

8. Balachadi
9. Balambha
10. Jodiya

District : Morbi**Taluk : Maliya**

1. Hanjiyasar
2. Kajrada
3. Maliya
4. Navlakhi

District : Kutch**Taluk : Abdasa**

1. Ashira Wandh
2. Bhangodi Wandh
3. Bhara Wandh
4. Budiya
5. Charopadi Moti
6. Chhachhi
7. Darar Wandh
8. Golay
9. Jabara Wandh
10. Jakhav
11. Kaduli
12. Ker Wandh
13. Kosa
14. Lala
15. Lathedi
16. Meman Wandh
17. Mohadi
18. Nalia
19. Navavas
20. Nimli Wandh
21. Nutiyar Wandh
22. Rapar (Gadhvari)
23. Singhodi Moti
24. Suthari
25. Vagoth
26. Valavari Wandh

Taluk : Anjar

27. Rampar
28. Sanghadvira
29. Tunavandi

Taluk : Bhachau

30. Amaliyana
31. Cheravadi
32. Jangi
33. Surajbari

Taluk : Gandhidham

34. Kandla
35. Khari Rohar
36. Mithaport

Taluk : Lakhpat

37. Andhar Vandh
38. Bhutau
39. Chher Nani
40. Dhraga Vandh
41. Garpadi Wandh
42. Gugariyan
43. Gunau
44. Kanoj
45. Khirsara
46. Kunari
47. Kuriyani
48. Lakhpat
49. Lakky
50. Medi
51. Mori
52. Narayan Sarovar
53. Pipar
54. Shinapar
55. Tehra

Taluk : Mandvi

56. Bada
57. Bambhadai
58. Kathada
59. Modhava
60. Mota Salaya (Mandvi)
61. Nana Layaja
62. Tragadi

Taluk : Mundra

63. Bhadreswar
64. Drab
65. Jarpara
66. Luni
67. Mundra
68. Navinal
69. Sekhadia (Mundra)
70. Sukhpur (Mundra)

List of landing centres



District : Valsad

1. Bhadeli Jagalala
2. Bhagal
3. Daheri
4. Dandi (Kakwadi)
5. Danti (Maroti)
6. Dungri
7. Kakwadi
8. Kalai
9. Khatalwad
10. Kolak
11. Kosamba Machhiwad
12. Magod Dungari
13. Maroli
14. Methia
15. Mey Machchiwad
16. Moti Danti
17. Nani Danti
18. Nargaol
19. Phansa
20. Survada
21. Tadgaon
22. Udwadgam
23. Umbergaon
24. Umersadi Machhiwad
25. Umersadi Mangalwad

District : Navsari

1. Bhat
2. Bilimora
3. Chormalbhatta
4. Danti
5. Dholai
6. Jalalpur
7. Kaniyet
8. Krishna Pur (Kankara)
9. Mchhiwad Divandi
10. Mendhar
11. Movasa
12. Ranabhatha
13. Sampore
14. Ubharat
15. Vagharech
16. Vansi

District : Surat

1. Bhagva
2. Bhimpore
3. Dandi
4. Dumas
5. Hazira
6. Mor
7. Nanpura
8. Pardi-zankhari
9. Suwali

District : Bharuch

1. Kavi
2. Luvara
3. Zamdi

District : Amreli

1. Jafrabad
2. Shiyalbet

District : Gir Somnath

1. Dhamlej
2. Hirakot
3. Jaleswar
4. Kotada
5. Madhwad
6. Muldwarka
7. Nawabandar
8. Rajapara
9. Seemar
10. Sutrapada
11. Veraval

District : Junagadh

1. Chorwad
2. Mangrol
3. Mangrol Bara
4. Shilbandar

District : Porbandar

1. Madhavpur
2. Miani
3. Navibandar
4. Porbandar

District : Devbhumi Dwaraka

1. Bharana
2. Bhogat
3. Harsad
4. Navadra
5. Okha
6. Rupan
7. Salaya
8. Vadinar


District : Jamnagar

1. Bedi
2. Bet-Belapur
3. Jodia
4. Rasul Nagar (Baid)
5. Sachana
6. Sarmat
7. Sikka F.P.

District : Kutch

1. Bhadreshwar
2. Jakhau
3. Kandla
4. Kukadsar
5. Kutdinar
6. Mandvi
7. Mithaport
8. Modhava
9. Mundra
10. Nanalayja
11. Narayan Sarovar
12. Navinal
13. Sangadh
14. Sekhadiya
15. Surajbari
16. Tragadi
17. Tunavadi
18. Zarpara





ISBN 978-93-82263-51-7



9 789382 263517

Indian Council of Agricultural Research
CENTRAL MARINE FISHERIES RESEARCH INSTITUTE

Post Box No.1603, Ernakulam North P. O., Kochi-682 018, Kerala, India
Tel: +91 484 2394867 | Fax: +91 484 2394909 | E-mail: director.cmfri@icar.gov.in | www.cmfri.org.in