


# Marine Fisheries Census 2016



# Kerala



सत्यमेव जयते

**Department of Fisheries**  
Ministry of Fisheries, Animal Husbandry and Dairying, Govt. of India




**Central Marine Fisheries Research Institute**  
Indian Council of Agricultural Research



# Marine Fisheries Census 2016

# Kerala



**Department of Fisheries**  
Ministry of Fisheries, Animal Husbandry and Dairying, Govt. of India



**Central Marine Fisheries Research Institute**  
Indian Council of Agricultural Research



## Marine Fisheries Census 2016 **Kerala**

Published by  
Dr. A. Gopalakrishnan  
Director, ICAR - Central Marine Fisheries Research Institute  
Post Box No. 1603, Ernakulam North P.O.  
Kochi - 682 018, Kerala, India

[www.cmfri.org.in](http://www.cmfri.org.in)  
Email: [director.cmfri@icar.gov.in](mailto:director.cmfri@icar.gov.in)  
Tel. No.: +91-484-2394867  
Fax No.: +91-484-2394909

Design: Blackboard, Kochi  
Printed at: PrintExpress, Kaloor, Kochi

Publication, Production & Co-ordination  
Library & Documentation Centre, CMFRI

ISBN 978-93-82263-47-0

© 2020 ICAR - Central Marine Fisheries Research Institute, Kochi  
All rights reserved. Material contained in this publication may not be reproduced  
in any form without the permission of the publisher.

Citation: CMFRI-DoF (2020). **Marine Fisheries Census 2016 - Kerala**. Central Marine  
Fisheries Research Institute, Indian Council of Agricultural Research, Ministry of Agriculture  
and Farmers Welfare; Department of Fisheries, Ministry of Fisheries, Animal Husbandry and  
Dairying, Government of India. 150p.

# Preface



Data is the *sine qua non* of good governance and data generation is a formidable task. Though conducting the National Marine Fisheries Census 2016 has been a challenging endeavour, we at ICAR-Central Marine Fisheries Research Institute are bestowed with such rich experience and vast expertise in big data management including the first survey of marine fishing villages and marine fish landings centres carried out during 1948-'49, that, this mammoth task could be accomplished as a remarkably rewarding as well as enriching achievement. While the huge, but systematic data base generated is of utmost significance for governance-oriented decision making at the Central as well as State levels, the process itself has offered us unique opportunities for strengthening our bonds with the stakeholders—the large majority of fishers in remote, mostly under-developed and environmentally challenged coastal villages. Despite the hardships, our staff members had to endure during the enumeration, the exercise could be taken to its logical end only because of the whole hearted cooperation extended by the fisherfolk and allied stakeholders of the nation.

I am happy to acknowledge the immense support and interest shown by the fisherfolk and allied stakeholders of the state who patiently provided all the required information to our staff members on the census job. The interface was well-mediated by the equally helpful assistance from the officials of the Department of Fisheries, Kerala. Having conducted the Marine Fisheries Census in 2005 and 2010 with due funding support from the then Department of Animal Husbandry, Dairying and Fisheries (DADF), Government of India, we were well equipped to address any operational issues that may crop up during enumeration. Nevertheless, our staff members were provided with sufficient skill enhancement trainings, well prior to their systematic deployment in the field. It is pertinent to provide a glimpse into the kind of preparations we have undertaken for this exercise. Across the nine maritime states and two union territories, we developed census data collection forms in different languages, dispatched them to different centers, printed notices in vernacular languages, gave media circulation, coordinated census enumeration at all the locations,

made necessary supervisions, collected the forms back and finally brought them to the headquarters at Kochi for data digitization and data processing. The National Marine Fisheries Data Centre of ICAR-CMFRI coordinated the data entry, compilation and analysis. The entire scientific, technical, administrative and supporting staff of the Fishery Resources Assessment Division ably led by the division Head, Dr. T. V. Sathianandan, who made remarkable contributions in coming out with the census reports. Special thanks are due to all the scientific, technical, administrative and supporting staff of ICAR-CMFRI for their sincere involvements in the successful conduct of the census.


Once again, I am expressing my sincere thanks to the DADF, Govt of India (presently the Department of Fisheries – DoF) who supported by funding the census programme, ICAR officials who encouraged the activities, the entire CMFRI fraternity whose enthusiasm made this task a commendably collective feat.

Finally, I sincerely thank the Scientists-in-Charge, Kozhikode and Vizhinjam Research Centres of ICAR-CMFRI and all other staff for the support and help rendered in completing the Marine Fisheries Census 2016 successfully. I am sure this report will be of enormous use to all associated with the development of marine fisheries sector.



**A. Gopalakrishnan**

Director, ICAR-CMFRI &  
National Co-ordinator, Marine Fisheries Census, 2016



# Contents

Summary .....	009
District-wise tables .....	013
Village-wise tables .....	027
List of marine fishing villages .....	139
List of landing centres .....	145





# Summary

Marine Fisheries Census was conducted during February 2016 in nine coastal districts of Kerala namely Thiruvananthapuram, Kollam, Alappuzha, Ernakulam, Thrissur, Malappuram, Kozhikode, Kannur and Kasaragod. The scope, time frame, and terms used are described in Marine Fisheries Census 2016 India Report. The significant features observed from the census data are summarized below.

## Fishing villages and landing centres

- There are 220 marine fishing villages in Kerala state spread across nine districts. The maximum number of villages is in Thiruvananthapuram (42) and the minimum in Kannur (11).
- A total of 174 marine fish landing centres are in the state with the maximum number of 44 in Thiruvananthapuram district and a minimum of 12 in Kannur district.

## Population

- There are 1,21,637 marine fishermen families in Kerala with a population of 5,63,903. Thiruvananthapuram district has the maximum number of families (30,798) followed by Alappuzha (22,871) and Malappuram (15,962). Kannur, Thrissur and Kasaragod districts have less number of families.
- The average number of families per fishing village is 553 in the state.

- The average family size is 5 in the state with a maximum of 6 is found in Malappuram and a minimum of 4 is observed in 4 districts.
- Of the marine fisherfolk population in Kerala, adult males constituted 37%, adult females 35% and children 28%.
- Females form 49% of the population and the female to male ratio is 953 per 1,000 males. This ratio is found to be below 1,000 in all the districts with Kasaragod showing the maximum of 984 and Thiruvananthapuram, the minimum of 924.
- Among the marine fishermen families, 96% are traditionally into fishing.

## Poverty

- It is found that a total of 72,507 families (60%) in Kerala are coming under the BPL category.
- Among the marine districts, Thiruvanthapuram (29.0%) has the largest proportion of BPL category fishermen families, followed by Alappuzha district (18.0%). Almost 68% of the fisher families of Thiruvanthapuram district are in the BPL category.

## Education

- Nearly 85% of the fisherfolk amongst the eligible age group are formally educated with various levels starting from primary education to graduation and above.
- About 36% of the eligible fisherfolk have primary level of education, 38% have higher secondary level, 8% have above higher secondary level and 3% of them have graduation & above.
- Proportion of fisherfolk with formal schooling is maximum in Kollam district (94%) and minimum in Thiruvananthapuram (74%).

## Occupation

- The state recorded 1,37,248 active fishermen who are engaged in actual fishing as their main occupation. Among them, 1,20,706 are full time fishermen and 15,264 venture out in sea for less than six months in a year. Others are involved in fish seed collection.
- Among those who have a vocation, which comes to 52% of the adult population, active fishermen accounted for 34% and 16% engaged in fishing allied activities such as marketing, making/repairing nets, curing/processing, peeling, labourers, etc. Only 2% of the fisherfolk population is occupied in activities other than fishing.
- Peeling is the most important fishing allied activity with 33% of that category opting for it.
- Womenfolk dominate the fishing allied activities with 79% participation. Marketing (84%), Curing/processing (96%), and peeling (99%) are found to be their fields of dominance.
- When district profile is taken into account, Thiruvananthapuram has the largest number of fisherfolk engaged both in active fishing and allied activities whereas Thrissur and Kannur are among those with less.

## Aquaculture activities

- There are 229 fishermen families engaged in aquaculture of which 129 families are engaged in fish aquaculture, 46 engaged in prawn aquaculture and rest engaged in other types of aquaculture.
- There are 52 fisherfolk families with formal training in aquaculture. Among them 35% belong to Kasaragod, 27% to Ernakulum. In Malappuram has less penetration of such trainings.

## Religion

- Around 40% of the fisherfolk families are Christians, 33% are Hindus and 27% are Muslims.
- The families belonging to SC/ST category are only 1.5% in the state.
- In Thiruvananthapuram district, nearly 84% of the fisherfolk families are Christians, whereas 96% of the families in Malappuram district are Muslims. Southern districts from Ernakulum to Kollam have a more or less equal proportion of Christian and Hindu families while Northern districts except Malappuram has more Hindu families.

## Membership in co-operatives

- A total of 2,09,569 people (52%) of the adult population are found to have membership in co-operative societies. This proportion is highest in Ernakulum district (84%) and lowest in Malappuram (27%).
- Among these memberships, 68% have fisheries leanings. Non fisheries co-operatives has a patronage of 32%.

## Crafts in the fishery

- Total number of fishing crafts which are active in fishing is observed as 21,684. Out of these,

mechanized vessels accounts for 3,800 (18%), motorized 13,868 (64%) and non-motorized 4,016 (18%).

- Trawlers numbering 2,654 constitute major portion (70%) of the mechanized sector, followed by ring seiners (17%) and gillnetters (11%).
- A greater part of the mechanized fishing craft (79%) are in the three districts of Kollam, Ernakulam and Kozhikode where major fishing harbours are located. Thiruvananthapuram has the maximum number of fishing crafts (motorized 3,569 and non-motorized 1,137), with no mechanized crafts.
- Highest number of non-motorized craft are active in Alappuzha district (1,775) where the small indigenous dinky boats (thermocool make) are widely used.

## Craft owned by the fisherfolk

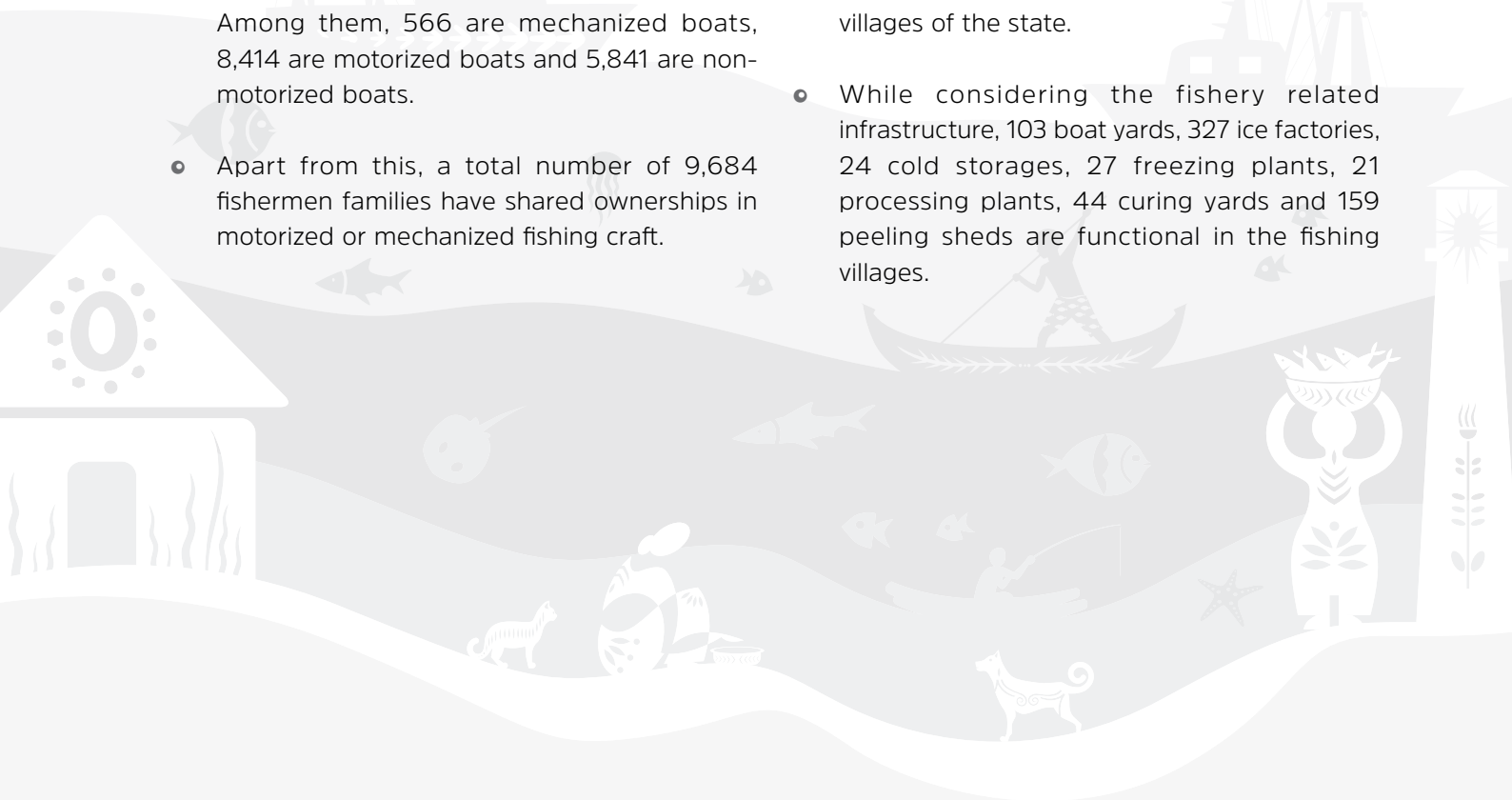
- Fishing crafts owned by fisherfolk fall into two categories viz., full ownership and partial ownership. The state has a total of 14,821 fishing crafts fully owned by the fisherfolk. Among them, 566 are mechanized boats, 8,414 are motorized boats and 5,841 are non-motorized boats.
- Apart from this, a total number of 9,684 fishermen families have shared ownerships in motorized or mechanized fishing craft.

## Life saving and electronic equipment

- In Kerala 25,369 marine fishermen families have life saving equipment (21%) and 53,336 families have mobile phones used during fishing (44%).
- The maximum number of fisherfolk families with life saving equipment belongs to Malappuram (24%) district. Among fisherfolk families in the state, only 5,169 (4.25%) families have GPS and only 821 (0.67%) families have wireless communication devices. It is worth considering that these are not the exhaustive picture of crafts in the fishery.

## Infrastructure

- In Kerala almost 89% of the families are residing in *pucca* houses and 98.5% of the houses are electrified.
- Nearly 8% of the families are found to be without own toilets and potable water is accessible through public taps to 59% of the families.
- There are 458 primary schools, 260 secondary schools and 39 colleges in the marine fishing villages of the state.
- While considering the fishery related infrastructure, 103 boat yards, 327 ice factories, 24 cold storages, 27 freezing plants, 21 processing plants, 44 curing yards and 159 peeling sheds are functional in the fishing villages.





# District-wise tables





# List of district-wise tables

TABLE 1.	DISTRICT PROFILE.....	017
TABLE 2.	HOUSING - SCALE & AMENITIES.....	017
TABLE 3.	POPULATION DISTRIBUTION STRUCTURE.....	018
TABLE 4.	EDUCATIONAL STATUS.....	018
TABLE 5.	ACTIVE FISHERFOLK.....	019
TABLE 6.	OCCUPATION PROFILE.....	019
TABLE 7.	GENDER-WISE FISHING ALLIED ACTIVITIES.....	020
TABLE 8.	RELIGION AND COMMUNITY.....	020
TABLE 9.	MEMBERSHIP IN CO-OPERATIVES.....	021
TABLE 10.	FISHERMEN FAMILIES ENGAGED IN AQUACULTURE.....	021
TABLE 11.	LIFE SAVING EQUIPMENT & ELECTRONIC EQUIPMENT.....	022
TABLE 12.	FISHING CRAFT IN THE FISHERY.....	022
TABLE 13.	CRAFT OWNED BY FISHERFOLK.....	023
TABLE 14.	FAMILIES HAVING <100% OWNERSHIP OF FISHING CRAFT.....	024
TABLE 15.	PROFILE OF AMENITIES & FACILITIES.....	025
TABLE 16.	INFRASTRUCTURE PROFILE.....	025
TABLE 17.	INFRASTRUCTURE - FISHERY RELATED.....	026

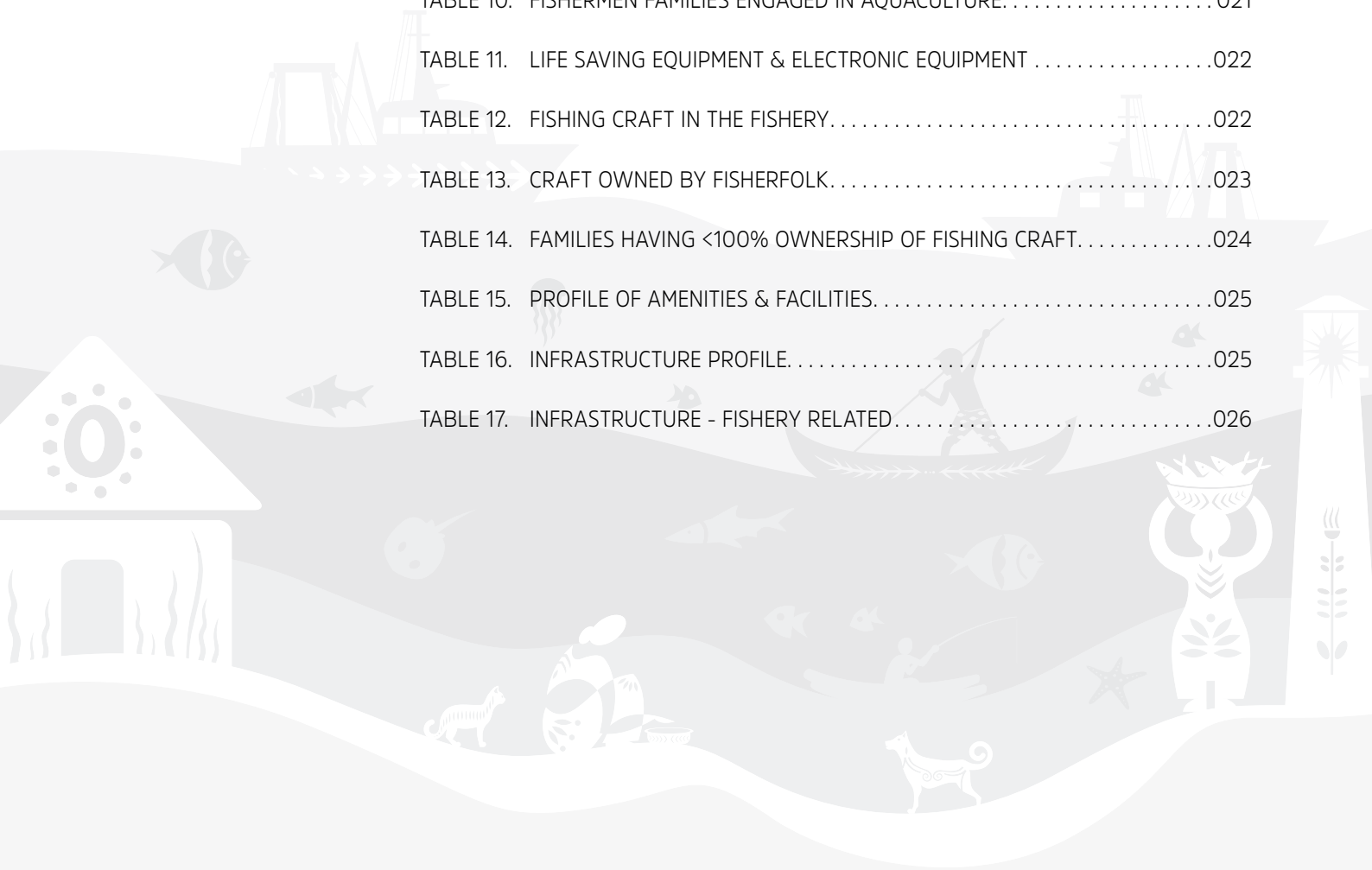




TABLE 1. DISTRICT PROFILE

District	Landing centres	Fishing villages	Fishermen families	Traditional fishermen families	BPL families	Fisherfolk population
Thiruvananthapuram	44	42	30,798	30,630	21,008	1,25,102
Kollam	16	26	14,242	13,921	8,031	58,803
Alappuzha	13	30	22,871	21,569	13,170	98,678
Ernakulam	19	21	10,467	8,437	6,079	44,352
Thrissur	23	18	4,622	4,231	3,073	20,961
Malappuram	15	23	15,962	15,883	7,593	96,018
Kozhikode	19	33	13,952	13,546	8,102	74,936
Kannur	12	11	4,098	4,022	2,405	20,195
Kasaragod	13	16	4,625	4,359	3,046	24,858
<b>Total</b>	<b>174</b>	<b>220</b>	<b>1,21,637</b>	<b>1,16,598</b>	<b>72,507</b>	<b>5,63,903</b>

TABLE 2. HOUSING - SCALE &amp; AMENITIES (No. of houses)

District	Total households	Pucca	Kutcha	Without toilet	Rooms less than 3	Electrified	Potable water source access				
							Tap water	Well	Hand pump	Borewell	Others
Thiruvananthapuram	30,798	26,630	4,168	3,516	5,101	29,901	15,780	4,627	79	6,829	3,483
Kollam	14,242	13,570	672	282	1,970	14,132	12,568	757	0	626	291
Alappuzha	22,871	20,469	2,402	2,791	4,552	22,615	18,286	433	25	3,785	342
Ernakulam	10,467	9,527	940	556	1,390	10,391	8,709	0	5	0	1,753
Thrissur	4,622	3,756	866	356	1,427	4,587	3,115	30	1,122	298	57
Malappuram	15,962	12,255	3,707	836	5,124	15,817	5,272	6,677	355	2,741	917
Kozhikode	13,952	13,418	534	323	1,059	13,873	5,652	4,214	72	3,489	525
Kannur	4,098	3,998	100	269	445	4,079	1,791	1,370	52	275	610
Kasaragod	4,625	4,407	218	1,024	776	4,464	1,087	1,689	518	984	347
<b>Total</b>	<b>1,21,637</b>	<b>1,08,030</b>	<b>13,607</b>	<b>9,953</b>	<b>21,844</b>	<b>1,19,859</b>	<b>72,260</b>	<b>19,797</b>	<b>2,228</b>	<b>19,027</b>	<b>8,325</b>

TABLE 3. POPULATION DISTRIBUTION STRUCTURE

District	Male				Female		Total	Average family size	Sex ratio (females per 1,000 males)
	Adult		Children		Children				
	Upto 5 yrs	Above 5 yrs	Upto 5 yrs	Above 5 yrs	Upto 5 yrs	Above 5 yrs			
Thiruvananthapuram	45,695	5,440	13,894	41,967	5,276	12,830	1,25,102	4	924
Kollam	23,235	1,632	5,577	21,957	1,497	4,905	58,803	4	932
Alappuzha	37,874	3,304	9,274	36,319	3,314	8,593	98,678	4	956
Ernakulam	17,447	1,414	3,726	17,143	1,326	3,296	44,352	4	964
Thrissur	8,315	717	1,732	7,890	723	1,584	20,961	5	947
Malappuram	29,938	5,460	13,085	29,691	5,293	12,551	96,018	6	980
Kozhikode	26,741	3,521	7,695	26,533	3,197	7,249	74,936	5	974
Kannur	7,438	811	2,199	7,100	749	1,898	20,195	5	933
Kasaragod	9,271	995	2,266	9,336	971	2,019	24,858	5	984
<b>Total</b>	<b>2,05,954</b>	<b>23,294</b>	<b>59,448</b>	<b>1,97,936</b>	<b>22,346</b>	<b>54,925</b>	<b>5,63,903</b>	<b>5</b>	<b>953</b>

TABLE 4. EDUCATIONAL STATUS

District	Primary		Higher Secondary		Above Higher Secondary		Graduation and above	
	Male	Female	Male	Female	Male	Female	Male	Female
	Thiruvananthapuram	23,922	22,243	14,997	12,677	3,545	3,001	1,890
Kollam	9,045	8,300	12,374	11,629	4,172	3,505	1,519	1,852
Alappuzha	18,152	17,612	17,397	15,186	4,093	3,453	1,584	2,149
Ernakulam	7,279	7,089	8,788	7,383	1,986	1,952	745	1,281
Thrissur	3,580	3,325	4,642	3,934	683	837	161	352
Malappuram	13,504	12,749	20,651	20,411	2,426	2,258	383	357
Kozhikode	11,949	10,249	15,137	14,868	3,261	3,726	666	1,112
Kannur	3,148	2,710	3,459	3,378	711	739	215	331
Kasaragod	4,372	4,399	4,775	4,441	777	688	219	269
<b>Total</b>	<b>94,951</b>	<b>88,676</b>	<b>1,02,220</b>	<b>93,907</b>	<b>21,654</b>	<b>20,159</b>	<b>7,382</b>	<b>10,049</b>

TABLE 5. ACTIVE FISHERFOLK

District	Actual fishing		Fish seed collection				Total
	Full time	Part time	Full time		Part time		
			Male	Female	Male	Female	
Thiruvananthapuram	28,991	5,949	38	40	5	48	35,071
Kollam	14,695	900	36	10	6	27	15,674
Alappuzha	21,344	2,235	81	18	22	9	23,709
Ernakulam	7,565	1,406	207	21	26	351	9,576
Thrissur	4,035	393	5	1	2	10	4,446
Malappuram	19,360	2,178	18	3	1	8	21,568
Kozhikode	15,279	1,297	152	19	26	19	16,792
Kannur	3,710	353	6	5	0	2	4,076
Kasaragod	5,727	553	6	9	8	33	6,336
<b>Total</b>	<b>1,20,706</b>	<b>15,264</b>	<b>549</b>	<b>126</b>	<b>96</b>	<b>507</b>	<b>1,37,248</b>

TABLE 6. OCCUPATION PROFILE

District	Active fishermen	No. of members involved in fishing allied activities						Other than fishing	Total occupied
		Marketing of fish		No. of members involved in fishing allied activities		Others			
		Making/ Repairing Net	Curing/ Processing	Peeling	Labourer	Others	Others		
Thiruvananthapuram	35,071	11,309	1,275	2,027	458	1,350	2,844	1,547	55,881
Kollam	15,674	1,576	267	1,976	4,839	295	332	115	25,074
Alappuzha	23,709	391	397	664	11,840	423	643	855	38,922
Ernakulam	9,576	514	219	983	3,250	1,336	743	528	17,149
Thrissur	4,446	413	14	223	258	195	121	1,275	6,945
Malappuram	21,568	702	40	392	80	524	907	4,122	28,335
Kozhikode	16,792	754	206	2,194	434	1,047	2,152	298	23,877
Kannur	4,076	550	61	43	15	128	606	313	5,792
Kasaragod	6,336	2,454	50	4	3	101	125	619	9,692
<b>Total</b>	<b>1,37,248</b>	<b>18,663</b>	<b>2,529</b>	<b>8,506</b>	<b>21,177</b>	<b>5,399</b>	<b>8,473</b>	<b>9,672</b>	<b>2,11,667</b>

TABLE 7. GENDER-WISE FISHING ALLIED ACTIVITIES

District	Marketing of fish		Making/ Repairing Net		Curing/ Processing		Peeling		Labourer		Others	
	Male	Female	Male	Female	Male	Female	Male	Female	Male	Female	Male	Female
Thiruvananthapuram	584	10,725	190	1,085	128	1,899	4	454	612	738	1,447	1,397
Kollam	75	1,501	98	169	10	1,966	11	4,828	134	161	247	85
Alappuzha	230	161	351	46	49	615	25	11,815	172	251	407	236
Ernakulam	297	217	196	23	52	931	174	3,076	1,249	87	602	141
Thrissur	313	100	10	4	28	195	1	257	153	42	74	47
Malappuram	627	75	38	2	15	377	14	66	422	102	629	278
Kozhikode	621	133	56	150	37	2,157	21	413	949	98	1,312	840
Kannur	241	309	51	10	11	32	2	13	72	56	347	259
Kasaragod	46	2,408	48	2	2	2	1	2	30	71	101	24
<b>Total</b>	<b>3,034</b>	<b>15,629</b>	<b>1,038</b>	<b>1,491</b>	<b>332</b>	<b>8,174</b>	<b>253</b>	<b>20,924</b>	<b>3,793</b>	<b>1,606</b>	<b>5,166</b>	<b>3,307</b>

TABLE 8. RELIGION AND COMMUNITY (No. of families)

District	Religion		Total	Community
	Hinduism	Islam Christianity		
Thiruvananthapuram	362	4,564	25,872	130
Kollam	7,035	890	6,317	162
Alappuzha	9,422	2,150	11,299	217
Ernakulam	5,062	486	4,919	685
Thrissur	3,197	1,398	27	205
Malappuram	577	15,385	0	173
Kozhikode	7,771	6,168	13	47
Kannur	2,479	1,324	295	113
Kasaragod	3,644	941	40	48
<b>Total</b>	<b>39,549</b>	<b>33,306</b>	<b>48,782</b>	<b>1,780</b>

TABLE 9. MEMBERSHIP IN CO-OPERATIVES

District	Members in			Total
	Fisheries co-operatives	Other co-operatives		
Thiruvananthapuram	31,703	18,615		50,318
Kollam	20,541	7,924		28,465
Alappuzha	30,030	7,276		37,306
Ernakulam	13,013	15,950		28,963
Thrissur	5,648	3,418		9,066
Malappuram	14,421	1,856		16,277
Kozhikode	15,324	8,346		23,670
Kannur	3,485	1,180		4,665
Kasaragod	7,870	2,969		10,839
<b>Total</b>	<b>1,42,035</b>	<b>67,534</b>		<b>2,09,569</b>

TABLE 10. FISHERMEN FAMILIES ENGAGED IN AQUACULTURE

District	Type of aquaculture					Acquired training	
	Fish	Prawn	Crab	Mussel	Others		Total
Thiruvananthapuram	8	2	0	0	2	12	4
Kollam	8	1	1	0	3	13	3
Alappuzha	21	2	1	0	6	30	5
Ernakulam	16	35	8	1	2	62	14
Thrissur	4	2	0	0	0	6	1
Malappuram	4	0	0	1	1	6	0
Kozhikode	53	2	0	8	0	63	5
Kannur	15	2	1	0	0	18	2
Kasaragod	0	0	0	19	0	19	18
<b>Total</b>	<b>129</b>	<b>46</b>	<b>11</b>	<b>29</b>	<b>14</b>	<b>229</b>	<b>52</b>

TABLE 11. LIFE SAVING EQUIPMENT &amp; ELECTRONIC EQUIPMENT (No. of families)

District	Life saving equipment	Electronic/Communication gadgets					Others
		Mobile phone	GPS	Radio phone	Echo sounder		
Thiruvananthapuram	4,925	11,917	2,308	102	169	98	
Kollam	3,502	6,881	591	61	134	74	
Alappuzha	1,587	7,079	36	6	42	96	
Ernakulam	3,199	4,094	323	61	291	7	
Thrissur	1,049	2,565	231	0	223	0	
Malappuram	6,182	11,732	79	31	26	9	
Kozhikode	3,009	5,434	1,460	554	512	262	
Kannur	914	2,077	86	4	215	9	
Kasaragod	1,002	1,557	55	2	31	7	
<b>Total</b>	<b>25,369</b>	<b>53,336</b>	<b>5,169</b>	<b>821</b>	<b>1,643</b>	<b>562</b>	

TABLE 12. FISHING CRAFT IN THE FISHERY

District	Mechanized				Motorized	Non-motorized	Total
	Trawlers	Gillnetters	Ring seiners	Liners			
Thiruvananthapuram	0	0	0	0	3,569	1,137	4,706
Kollam	948	10	205	2	1,732	556	3,453
Alappuzha	24	0	12	0	2,147	1,775	3,958
Ernakulam	835	407	56	0	1,379	250	2,134
Thrissur	105	0	54	0	633	138	930
Malappuram	150	0	142	0	1,588	11	1,891
Kozhikode	338	0	132	0	1,944	23	2,437
Kannur	119	0	43	0	751	86	999
Kasaragod	135	0	2	0	999	40	1,176
<b>Total</b>	<b>2,654</b>	<b>417</b>	<b>646</b>	<b>2</b>	<b>13,868</b>	<b>4,016</b>	<b>21,684</b>

TABLE 13. CRAFT OWNED BY FISHERFOLK (100% ownership)

Type	Thiruvananthapuram	Kollam	Alappuzha	Ernakulam	Thrissur	Malappuram	Kozhikode	Kannur	Kasaragod	Total
<b>Mechanized</b>										
Trawler	8	64	14	17	2	45	134	7	28	319
Gillnetter	1	5	5	4	0	0	12	0	2	29
Purse seiner	0	0	1	7	1	0	8	0	0	17
Ring seiner	6	52	18	5	6	7	75	7	17	193
Liner	0	0	0	0	0	0	1	0	0	1
Others	3	1	1	0	0	1	1	0	0	7
<b>Outboard</b>										
Catamaran	291	13	15	91	4	4	23	1	20	462
Dugout canoe	48	35	56	76	2	17	8	1	6	249
Plank built boat	55	35	96	254	156	19	304	4	153	1,076
Plywood	2,959	414	282	36	9	124	42	20	3	3,889
Fibre glass boat	444	359	478	25	33	122	577	268	194	2,500
Ferro cement boat	30	0	2	0	0	0	0	0	1	33
Teppa	1	0	5	2	0	5	2	2	0	17
Others	104	2	17	26	0	5	1	29	4	188
<b>Non-motorized</b>										
Dugout canoe	123	174	20	68	34	56	346	81	44	946
Catamarans	941	347	23	67	1	15	51	0	24	1,469
Plank built boat	236	9	131	609	116	7	43	10	50	1,211
Ferro cement boat	18	0	14	0	0	15	11	2	8	68
Thermocol boat	27	1	1,684	2	1	0	14	1	1	1,731
Outrigger canoe	6	0	3	0	0	0	1	0	0	10
Masula boat	1	0	1	0	0	2	2	0	0	6
Others	33	3	30	5	7	33	97	134	58	400

TABLE 14. FAMILIES HAVING &lt;100% OWNERSHIP OF FISHING CRAFT

Type	Thiruvananthapuram	Kollam	Alappuzha	Ernakulam	Thrissur	Malappuram	Kozhikode	Kannur	Kasaragod	Total
Mechanized										
Trawler	8	70	34	42	3	29	264	5	19	474
Gillnetter	3	9	8	4	1	3	17	1	0	46
Purse seiner	0	0	0	3	5	0	23	10	0	41
Dolnetter	0	0	0	5	0	0	0	0	0	5
Ring seiner	27	244	95	285	305	293	1,370	517	14	3,150
Liner	1	2	0	1	0	0	0	0	0	4
Outboard										
Catamaran	18	2	11	26	2	2	14	0	52	127
Dugout canoe	6	3	41	6	1	3	5	0	10	75
Plank built boat	8	6	141	66	464	8	62	5	17	777
Plywood boat	867	33	147	23	4	190	20	7	5	1,296
Fibre glass boat	100	189	444	71	22	188	1,213	1,136	264	3,627
Ferro cement boat	1	0	2	0	0	0	0	0	0	3
Teppa	0	0	2	0	0	4	0	1	0	7
Others	11	1	14	7	0	6	0	13	0	52

TABLE 15. PROFILE OF AMENITIES &amp; FACILITIES

District	Villages having										
	No. of fishing villages	Bus stops/ stands	Hospitals	Post offices	Mob. phone coverage	Police stations	Boat jetties	Market facilities	Auction sheds		
Thiruvananthapuram	42	42	15	18	42	8	7	42	18		
Kollam	26	25	27	21	26	14	16	10	9		
Alappuzha	30	30	21	25	30	7	1	21	8		
Ernakulam	21	21	19	14	21	4	13	12	12		
Thrissur	18	18	16	14	18	5	2	18	13		
Malappuram	23	23	19	16	23	13	3	9	2		
Kozhikode	33	30	23	25	33	14	3	21	5		
Kannur	11	11	11	9	11	7	4	6	3		
Kasargod	16	9	14	13	16	4	7	7	3		
<b>Total</b>	<b>220</b>	<b>209</b>	<b>165</b>	<b>155</b>	<b>220</b>	<b>76</b>	<b>56</b>	<b>146</b>	<b>73</b>		

TABLE 16. INFRASTRUCTURE PROFILE

District	No. of fishing villages	Number of										
		Primary schools	Secondary schools	Colleges	Technical institutions	Banks	Fisheries Co-operative Societies	Other Co-operative Societies	Community centers	Cinema theatres	Liquor shops	Petrol bunks
Thiruvananthapuram	42	50	15	1	2	28	47	43	46	5	3	7
Kollam	26	23	14	0	2	25	33	22	37	2	2	7
Alappuzha	30	47	22	5	4	17	43	21	12	0	23	10
Ernakulam	21	35	30	4	2	43	28	23	48	5	4	16
Thrissur	18	36	46	4	6	35	21	33	46	7	19	16
Malappuram	23	26	29	11	1	34	17	4	11	13	0	20
Kozhikode	33	90	33	7	3	74	30	307	21	3	6	18
Kannur	11	56	24	2	3	39	34	9	7	5	10	5
Kasargod	16	95	47	5	6	56	23	23	27	8	2	18
<b>Total</b>	<b>220</b>	<b>458</b>	<b>260</b>	<b>39</b>	<b>29</b>	<b>351</b>	<b>276</b>	<b>485</b>	<b>255</b>	<b>48</b>	<b>69</b>	<b>117</b>

TABLE 17. INFRASTRUCTURE - FISHERY RELATED

District	Boat yards	Cold storages	Ice factories	Freezing plants	Processing plants	Curing yards	Peeling sheds	Extraction Plants	Fish meal plants
Thiruvananthapuram	18	1	26	2	1	2	4	0	0
Kollam	37	0	28	11	0	8	23	0	0
Alappuzha	5	8	52	4	0	0	70	0	0
Ernakulam	16	9	65	9	17	6	49	0	0
Thrissur	6	0	29	1	2	5	7	0	1
Malappuram	5	0	33	0	0	19	0	0	0
Kozhikode	4	1	59	0	1	0	6	1	0
Kannur	8	2	21	0	0	4	0	0	0
Kasargod	4	3	14	0	0	0	0	0	0
<b>Total</b>	<b>103</b>	<b>24</b>	<b>327</b>	<b>27</b>	<b>21</b>	<b>44</b>	<b>159</b>	<b>1</b>	<b>1</b>

# Village-wise tables





# List of village-wise tables

TABLE 1.	VILLAGE SUMMARY .....	031
TABLE 2.	HOUSING - SCALE & AMENITIES.....	041
TABLE 3.	POPULATION DISTRIBUTION STRUCTURE.....	051
TABLE 4.	EDUCATIONAL STATUS.....	061
TABLE 5.	ACTIVE FISHERFOLK.....	071
TABLE 6.	OCCUPATION PROFILE.....	082
TABLE 7.	GENDER-WISE FISHING ALLIED ACTIVITIES.....	092
TABLE 8.	RELIGION AND COMMUNITY .....	102
TABLE 9.	MEMBERSHIP IN CO-OPERATIVES .....	112
TABLE 10.	CRAFT OWNED BY FISHERFOLK.....	122
TABLE 11.	FISHING CRAFT IN THE FISHERY.....	131





TABLE 1. VILLAGE SUMMARY

SI No.	Name of the village	Fishermen families	Traditional fishermen families	BPL families	Fisherfolk population
<b>DISTRICT: THIRUVANANTHAPURAM</b>					
<b>TALUK: CHIRAYINKEEZH</b>					
1	Anjengo	1,888	1,887	1,339	8,179
2	Kayakkara	90	90	76	396
3	Mampally	607	607	432	2,587
4	Nedumganda	135	135	84	863
5	Perumathura	210	210	156	739
6	Poothura	288	288	203	1,277
7	Thazhampally	285	283	214	1,287
<b>TALUK: NEYYATTINKARA</b>					
8	Adimalathura	1,679	1,679	1,506	4,817
9	Chowara	83	83	74	222
10	Karumkulam	638	638	583	1,932
11	Kochuthura	239	237	232	794
12	Kollengode	1,722	1,700	1,372	6,361
13	Pallom	375	373	261	1,212
14	Parithiyoor	1,726	1,726	1,310	6,332
15	Poovar	995	995	995	3,754
16	Pulluvila	2,085	2,063	1,241	7,352
17	Puthiyathura	1,957	1,892	1,021	6,536
18	Vizhinjam North	1,388	1,388	388	6,522
19	Vizhinjam South	3,095	3,092	1,676	11,336
<b>TALUK: THIRUVANANTHAPURAM</b>					
20	Bheemapally	939	938	885	7,046
21	Cheriathura	412	411	292	1,673
22	Kannanthura	373	373	257	1,599
23	Kochuthoppu	375	374	293	1,437
24	Kochuveli	410	396	312	1,677
25	Kovalam	60	60	17	276

TABLE 1. Contd...

SI No.	Name of the village	Fishermen families	Traditional fishermen families	BPL families	Fisherfolk population
26	Mariyanad	885	875	374	4,151
27	Pallithura	386	386	283	1,772
28	Panathura	167	167	101	554
29	Poonthura	1,979	1,977	1,382	9,050
30	Puthenthoppu	346	346	196	1,752
31	Puthukurichi	701	701	578	2,455
32	Sanghumugham	110	109	30	431
33	Shanthipuram	184	184	101	871
34	Valiaveli	371	371	288	1,443
35	Valiyathoppu	330	330	101	1,299
36	Valiyathura	1,201	1,200	906	4,927
37	Vettukadu	257	257	151	766
38	Vettuthura	214	214	125	975
<b>TALUK: VARKALA</b>					
39	Chilakkur	443	443	303	2,457
40	Edava	360	358	228	2,203
41	Odayam	225	210	124	1,596
42	Vettoor	585	584	518	2,194
THIRUVANANTHAPURAM TOTAL		30,798	30,630	21,008	1,25,102
<b>DISTRICT: KOLLAM</b>					
<b>TALUK: KARUNAGAPALLY</b>					
1	Alappad	495	490	249	1,968
2	Azheekal	1,431	1,415	781	5,588
3	Cheriazheekal	1,160	1,159	614	4,598
4	Karithura	120	120	63	485
5	Kovilthottam	105	105	62	436
6	Kulasekharapuram	767	767	461	3,006
7	Kuzhithura	175	175	109	738

TABLE 1. Contd...

SI No.	Name of the village	Fishermen families	Traditional fisherman families	BPL families	Fisherfolk population
8	Maruthurkulangara	125	125	71	474
9	Pandarathuruthu	776	776	402	3,048
10	Parayakadavu	252	252	172	993
11	Ponmana	82	79	47	320
12	Sraikadu	218	210	129	944
13	Vellanathuruthu	561	561	275	2,163
<b>TALUK: KOLLAM</b>					
14	Eravipuram	620	620	356	2,094
15	Kannimel	255	219	123	1,059
16	Mayyanadu	645	642	389	2,820
17	Moothakkara	510	469	333	1,573
18	Neendakara	1,046	1,021	540	4,099
19	Pallihottam	513	510	350	2,202
20	Paravoor North	285	285	279	1,595
21	Paravoor South	450	447	334	3,200
22	Port (Quilon)	585	585	378	2,548
23	Puthenthura	719	703	297	2,945
24	Sakthikulangara	1,477	1,316	445	6,121
25	Thankassery	480	480	400	2,031
26	Wadi	390	390	372	1,755
KOLLAM TOTAL		14,242	13,921	8,031	58,803
<b>DISTRICT: ALAPPUZHA</b>					
<b>TALUK: AMBALAPUZHA</b>					
1	Ambalapuzha	1,426	1,081	507	6,126
2	Chettykad	766	759	629	3,104
3	Kanjiramchira	270	270	191	1,095
4	Kattoor	915	915	723	4,192

TABLE 1. Contd...

SI No.	Name of the village	Fishermen families	Traditional fishermen families	BPL families	Fisherfolk population
5	Neerkunnam	1,346	1,005	436	6,082
6	Pollethai	990	989	424	4,216
7	Punnapra North	1,260	1,153	676	5,383
8	Punnapra South	1,380	1,380	833	6,013
9	Punthala	558	515	366	2,334
10	Purakkad	1,016	981	761	4,248
11	Thottappally	663	588	440	2,806
12	Thumpolly North	165	165	93	707
13	Thumpolly South	344	344	251	1,487
14	Vadakai North	1,028	1,021	653	4,528
15	Vadakai South	958	957	404	4,221
<b>TALUK: CHERTHALA</b>					
16	Arthungal	814	814	364	3,664
17	Azheekal	875	875	761	3,321
18	Chennaveli	697	697	322	3,146
19	Chethy	750	749	385	3,340
20	Ottamassery	625	624	408	2,756
21	Pallithode North	407	407	231	2,018
22	Pallithode South	570	569	272	2,548
23	Thykal	808	799	479	3,346
<b>TALUK: KARTHAIKAPPALLY</b>					
24	Arattupuzha	188	165	166	872
25	Kaillikadu	995	974	892	4,258
26	Pallana	315	256	234	1,348
27	Pathiyankara	431	403	177	1,826
28	Tharayilkadavu	952	934	473	3,814
29	Thrikkunnapuzha	804	632	428	3,568
30	Valiazheekal	555	548	191	2,311
<b>ALAPPUZHA TOTAL</b>		<b>22,871</b>	<b>21,569</b>	<b>13,170</b>	<b>98,678</b>

TABLE 1. Contd...

SI No.	Name of the village	Fishermen families	Traditional fishermen families	BPL families	Fisherfolk population
<b>DISTRICT: ERNAKULAM</b>					
<b>TALUK: KOCHI</b>					
1	Ayvampally	239	216	141	801
2	Azheekal	510	485	244	2,119
3	Chellanam	975	972	678	4,347
4	Cherai	495	361	421	1,978
5	Cheriyakadavu	324	324	159	1,396
6	Edavanakad	435	78	327	1,804
7	Elamkunnappuzha	449	374	223	1,906
8	Fort Cochi	225	149	84	1,105
9	Kandankadavu	435	395	254	1,894
10	Kannamaly	615	594	357	2,615
11	Kuzhuppilly	225	220	161	959
12	Malipuram	420	302	168	1,771
13	Manassery	570	565	245	2,492
14	Maruvakkad	300	299	193	1,321
15	Munambam	1,395	749	336	5,667
16	Narakkal	870	832	503	3,690
17	Nayarambalam	571	571	528	2,498
18	Ochanthuruth	330	283	245	1,468
19	Pallipuram	509	413	405	2,086
20	Pazhangad	335	15	256	1,389
21	Saudi	240	240	151	1,046
ERNAKULAM TOTAL		10,467	8,437	6,079	44,352
<b>DISTRICT: THRISSUR</b>					
<b>TALUK: CHAVAKKAD</b>					
1	Blangad	115	109	82	565

TABLE 1. Contd...

SI No.	Name of the village	Fishermen families	Traditional fishermen families	BPL families	Fisherfolk population
2	Chapallipuram	475	463	389	2,036
3	Edakkazhiyoor	201	199	104	1,071
4	Engandiyoor	52	35	27	234
5	Kadapuram	271	268	199	1,441
6	Manathala	345	342	214	1,574
7	Mannalamkundu	85	75	61	445
8	Nattika	360	309	194	1,632
9	Thalikulam	195	134	144	901
10	Vadanappilly	105	85	68	517
<b>TALUK: KODUNGALLUR</b>					
11	Azhikode	465	309	238	2,124
12	Chendrabinni	63	63	49	255
13	Edavilangu	285	281	175	1,221
14	Eriyad	270	241	142	1,199
15	Kaipamangalam	507	506	345	2,177
16	Koolimuttam	184	182	140	812
17	Perinjanam	331	324	278	1,409
18	Vemballoor (Padinjara)	313	306	224	1,348
THRISSUR TOTAL		4,622	4,231	3,073	20,961
<b>DISTRICT: MALAPPURAM</b>					
<b>TALUK: PONNANI</b>					
1	Marakkadavu	402	395	251	2,863
2	Meentheruvu	510	510	210	3,623
3	Mukkadi	275	275	157	1,978
4	Palappetty	330	329	224	1,933
5	Puduponnani	899	899	507	5,483

TABLE 1. Contd...

SI No.	Name of the village	Fishermen families	Traditional fisherman families	BPL families	Fisherfolk population
6	Thekkkadavu	570	569	257	3,924
7	Velijamkode	386	386	179	2,396
<b>TALUK: TIRUR</b>					
8	Cheerankadapuram	836	819	370	4,367
9	Edakkadappuram	690	690	368	3,760
10	Elarankadappuram	780	777	410	3,936
11	Koottai	827	827	520	5,567
12	Kormankadapuram	1,350	1,350	637	7,249
13	Ossankadappuram	425	423	232	2,577
14	Pallivalappu	401	401	183	2,907
15	Pandararakadappuram	405	405	163	2,102
16	Paravanna	1,165	1,157	458	7,229
17	Purathur	1,245	1,245	434	6,888
18	Puthiyakadapuram	540	540	321	2,837
19	Thevarakadapuram	875	875	556	5,246
<b>TALUK: TIRUR ANGADI</b>					
20	Alungal Beach	974	969	449	6,180
21	Arayankadapuram	414	399	197	2,190
22	Kadalundimagaram	745	745	268	4,566
23	Parappanangadi	918	898	242	6,217
MALAPPURAM TOTAL		15,962	15,883	7,593	96,018
<b>DISTRICT: KOZHIKODE</b>					
<b>TALUK: KOYILANDI</b>					
1	Cheriyamangadu	305	304	187	1,377
2	Edakkadavu/Kappad	320	304	184	1,746
3	Ezhukudikkal	418	415	196	2,188
4	Iringal	280	276	177	1,343

TABLE 1. Contd...

SI No.	Name of the village	Fishermen families	Traditional fishermen families	BPL families	Fisherfolk population
5	Kannankadavu	224	210	126	1,090
6	Kollam	368	361	244	1,862
7	Koyilandy	408	354	307	2,302
8	Melady	750	741	505	3,739
9	Thikkody	389	381	292	2,020
10	Valiyamangadu	214	206	133	1,082
11	Vanmugham Kadaloor	420	419	222	2,038
12	Virunnukandy	296	274	224	1,533
<b>TALUK: KOZHIKODE</b>					
13	Beypore	662	646	244	3,496
14	Chaliyam	995	975	447	6,093
15	Elathur	841	827	627	4,272
16	Kampuram	252	234	172	1,322
17	Kappakkal	345	300	157	1,983
18	Marad	480	480	243	1,936
19	Pallikkandy	370	368	233	1,966
20	Puthiyakadavu	451	447	332	2,775
21	Puthiyangadi	472	472	251	2,729
22	Puthiyappa North	589	589	324	2,868
23	Puthiyappa South	558	555	237	2,642
24	Thekke Kadappuram	246	191	116	1,875
25	Thoppayil	295	294	271	1,607
26	Vellayil	285	283	195	1,567
<b>TALUK: VADAGARA</b>					
27	Azhiyoor	242	240	170	1,715
28	Chombala	295	258	150	1,497
29	Kuriyadi	505	500	198	2,441
30	Madakkara	304	286	128	1,616
31	Madappally	406	404	246	1,997

TABLE 1. Contd...

SI No.	Name of the village	Fishermen families	Traditional fisherman families	BPL families	Fisherfolk population
32	Muttungal	267	267	57	1,652
33	Vadakara	700	685	507	4,567
KOZHIKODE TOTAL		13,952	13,546	8,102	74,936
<b>DISTRICT: KANNUR</b>					
<b>TALUK: KANNUR</b>					
1	Azhikode Kadapuram	655	624	377	2,607
2	Edakkad	224	215	110	1,350
3	Kannur-City	200	187	96	880
4	Mattool	565	558	295	2,195
5	Puthiyangadi	195	183	90	1,100
6	Thayyil	763	762	552	2,831
<b>TALUK: THALASSERY</b>					
7	Chalil-Gopalapetta	625	623	344	3,265
8	Kurichiyil	221	221	157	1,019
9	Pallissery	305	305	143	1,530
<b>TALUK: THALIPARAMBU</b>					
10	Kavvayi	60	60	22	399
11	Palacode	285	284	219	3,019
KANNUR TOTAL		4,098	4,022	2,405	20,195
<b>DISTRICT: KASARAGOD</b>					
<b>TALUK: HOSDURG</b>					
1	Ajanur	261	261	175	1,290
2	Hosdurg Kadappuram	208	199	129	1,039
3	Kadangod	308	165	158	1,489
4	Kottikulam	285	285	211	1,657
5	Padannakadapuram	206	170	113	1,204

TABLE 1. Contd...

SI No.	Name of the village	Fishermen families	Traditional fishermen families	BPL families	Fisherfolk population
6	Pallikkara	225	225	176	1,366
7	Punjavi Kadapuram	256	256	185	1,185
8	Thikadappuram	245	245	113	1,125
9	Thrikaripur Kadapuram	87	78	63	402
10	Valaparamba	151	125	104	700
<b>TALUK: KASARAGOD</b>					
11	Kasaba	808	807	553	4,336
12	Kavungoli	165	163	114	829
13	Koyipady	411	383	244	2,285
14	Shiriya	255	252	242	1,221
<b>TALUK: MANJESHWARA</b>					
15	Bangara-Manjeswaram	363	359	234	2,420
16	Kizhoor	391	386	232	2,310
<b>KASARAGOD TOTAL</b>		<b>4,625</b>	<b>4,359</b>	<b>3,046</b>	<b>24,858</b>
<b>KERALA TOTAL</b>		<b>1,21,637</b>	<b>1,16,598</b>	<b>72,507</b>	<b>5,63,903</b>

TABLE 2. HOUSING - SCALE &amp; AMENITIES (No. of houses)

SI No.	Name of the village	Total households	Pucca	Kutcha	Without toilet	Rooms less than 3	Electrified	Potable water source access				
								Tap water	Well	Hand pump	Others	
<b>DISTRICT: THIRUVANANTHAPURAM</b>												
<b>TALUK: CHIRAYINKEEZH</b>												
1	Anjengo	1,888	1,528	360	478	73	1,870	1,881	5	0	0	2
2	Kayakkara	90	57	33	35	24	87	59	12	0	19	0
3	Mampally	607	498	109	131	122	589	457	67	0	83	0
4	Nedumganda	135	127	8	9	7	132	52	82	0	1	0
5	Perumathura	210	173	37	0	29	210	210	0	0	0	0
6	Poothura	288	240	48	20	7	288	288	0	0	0	0
7	Thazhampally	285	230	55	13	10	283	285	0	0	0	0
<b>TALUK: NEYYATTINKARA</b>												
8	Adimalathura	1,679	1,067	612	766	792	1,444	1,191	2	0	481	5
9	Chowara	83	60	23	22	39	69	80	0	0	2	1
10	Karumkulam	638	434	204	9	272	638	543	0	0	95	0
11	Kochuthura	239	211	28	0	20	239	239	0	0	0	0
12	Kollengode	1,722	1,505	217	320	305	1,449	1,118	421	0	152	31
13	Pallom	375	348	27	7	3	356	0	21	0	351	3
14	Parithiyoor	1,726	1,725	1	37	204	1,726	1,191	534	0	1	0
15	Poovar	995	963	32	26	11	991	207	757	0	29	2
16	Pulluvila	2,085	1,977	108	475	249	2,077	103	16	0	1,668	298
17	Puthiyathura	1,957	1,932	25	42	18	1,917	197	8	0	1,629	123
18	Vizhinjam North	1,388	1,358	30	46	141	1,387	655	605	0	0	128
19	Vizhinjam South	3,095	2,969	126	324	312	3,089	6	599	0	20	2,470
<b>TALUK: THIRUVANANTHAPURAM</b>												
20	Bheemabally	939	608	331	3	32	939	920	14	0	2	3
21	Cheriathura	412	398	14	11	49	407	288	3	0	117	4
22	Kannanthura	373	275	98	44	68	355	279	61	12	13	8
23	Kochuthoppu	375	270	105	42	55	363	367	1	0	2	5
24	Kochuveli	410	319	91	47	326	393	176	17	1	8	208

TABLE 2. Contd...

SI No.	Name of the village	Total households	Pucca	Kutcha	Without toilet	Rooms less than 3	Electrified	Potable water source access				
								Tap water	Well	Hand pump	Borewell	Others
25	Kovalam	60	54	6	0	12	59	29	19	0	2	10
26	Mariyanad	885	734	151	66	89	885	687	3	13	174	8
27	Pallithura	386	339	47	38	85	376	46	248	0	88	4
28	Panathura	167	156	11	31	12	167	152	0	0	0	15
29	Poonthura	1,979	1,719	260	105	676	1,945	1,564	3	0	354	58
30	Puthenthoppu	346	329	17	16	26	343	0	0	0	346	0
31	Puthukurichi	701	546	155	3	45	700	691	0	0	0	10
32	Sanghumugham	110	83	27	13	17	104	13	41	48	8	0
33	Shanthipuram	184	171	13	26	15	182	52	4	0	126	2
34	Valiaveli	371	366	5	1	29	371	38	0	0	332	1
35	Valiyathoppu	330	279	51	22	26	316	91	90	5	120	24
36	Valiyathura	1,201	1,014	187	66	337	1,171	539	18	0	606	38
37	Vettukadu	257	196	61	1	194	254	255	0	0	0	2
38	Vettuthura	214	181	33	9	64	214	214	0	0	0	0
<b>TALUK: VARKALA</b>												
39	Chilakkur	443	385	58	71	28	442	245	181	0	0	17
40	Edava	360	355	5	11	20	356	51	308	0	0	1
41	Odayam	225	225	0	4	5	225	7	218	0	0	0
42	Vettoor	585	226	359	126	253	493	314	269	0	0	2
THIRUVANANTHAPURAM TOTAL		30,798	26,630	4,168	3,516	5,101	29,901	15,780	4,627	79	6,829	3,483
<b>DISTRICT: KOLLAM</b>												
<b>TALUK: KARUNAGAPALLY</b>												
1	Alappad	495	470	25	7	29	494	495	0	0	0	0
2	Azheekal	1,431	1,386	45	27	88	1,393	1,393	0	0	0	38
3	Cheriazheekal	1,160	1,156	4	3	3	1,160	1,147	12	0	1	0
4	Karithura	120	120	0	0	2	120	115	5	0	0	0
5	Kovilthottam	105	101	4	0	6	105	74	31	0	0	0

TABLE 2. Contd...

SI No.	Name of the village	Total households	Pucca	Kutcha	Without toilet	Rooms less than 3	Electrified	Potable water source access				
								Tap water	Well	Hand pump	Borewell	Others
6	Kulasekharapuram	767	744	23	3	34	756	714	20	0	22	11
7	Kuzhithura	175	172	3	3	8	173	173	0	0	0	2
8	Maruthukulangara	125	123	2	0	11	124	111	6	0	7	1
9	Pandarathuruthu	776	724	52	50	414	755	696	7	0	0	73
10	Parayakadavu	252	250	2	0	4	251	251	0	0	0	1
11	Ponmana	82	79	3	3	4	82	78	1	0	0	3
12	Sraikadu	218	211	7	2	6	218	217	0	0	0	1
13	Vellanathuruthu	561	411	150	8	400	559	561	0	0	0	0
<b>TALUK: KOLLAM</b>												
14	Eravipuram	620	614	6	9	10	618	183	362	0	64	11
15	Kannimel	255	244	11	20	15	255	161	7	0	53	34
16	Mayyanadu	645	621	24	16	23	645	174	141	0	329	1
17	Moothakkara	510	509	1	0	74	510	510	0	0	0	0
18	Neendakara	1,046	974	72	120	80	1,036	1,003	4	0	0	39
19	Pallihottam	513	508	5	1	21	512	496	3	0	10	4
20	Paravoor North	285	285	0	0	168	285	267	18	0	0	0
21	Paravoor South	450	450	0	0	390	450	429	21	0	0	0
22	Port (Quilon)	585	583	2	2	10	585	579	1	0	4	1
23	Puthenthura	719	708	11	0	25	719	708	11	0	0	0
24	Sakthikulangara	1,477	1,392	85	2	137	1,457	1,291	88	0	78	20
25	Thankassery	480	470	10	3	2	480	463	15	0	2	0
26	Wadi	390	265	125	3	6	390	279	4	0	56	51
KOLLAM TOTAL		14,242	13,570	672	282	1,970	14,132	12,568	757	0	626	291

**DISTRICT: ALAPPUZHA****TALUK: AMBALAPUZHA**

1	Ambalapuzha	1,426	1,248	178	126	233	1,413	540	34	3	843	6
2	Chettykad	766	687	79	24	99	761	557	21	0	182	6

TABLE 2. Contd...

SI No.	Name of the village	Total households	Pucca	Kutcha	Without toilet	Rooms less than 3	Electrified	Potable water source access				
								Tap water	Well	Hand pump	Borewell	Others
3	Kanjiramchira	270	246	24	44	54	270	214	3	3	50	0
4	Kattoor	915	829	86	186	166	904	763	23	1	127	1
5	Neerkunnam	1,346	1,180	166	150	204	1,335	810	7	2	521	6
6	Pollethai	990	881	109	118	192	986	343	35	3	600	9
7	Punnapura North	1,260	1,037	223	294	440	1,221	1,033	41	2	179	5
8	Punnapura South	1,380	1,277	103	79	758	1,380	1,320	54	1	5	0
9	Punthala	558	530	28	37	71	543	498	13	0	20	27
10	Purakkad	1,016	914	102	162	141	977	436	49	0	498	33
11	Thottappally	663	658	5	94	92	662	623	0	0	40	0
12	Thumpolly North	165	137	28	50	65	160	144	1	0	18	2
13	Thumpolly South	344	284	60	107	150	340	338	2	0	2	2
14	Vadakal North	1,028	860	168	145	170	1,021	1,027	0	0	0	1
15	Vadakal South	958	872	86	59	191	950	485	42	2	393	36
<b>TALUK: CHERTHALA</b>												
16	Arthungal	814	700	114	83	264	802	712	3	4	69	26
17	Azheekal	875	814	61	138	113	862	844	8	0	20	3
18	Chennaveli	697	582	115	159	136	697	542	26	3	123	3
19	Chethy	750	691	59	132	101	741	589	21	1	52	87
20	Ottamassery	625	521	104	54	152	624	609	9	0	0	7
21	Pallithode North	407	361	46	1	89	406	406	0	0	0	1
22	Pallithode South	570	500	70	39	94	555	526	1	0	6	37
23	Thykal	808	697	111	142	187	804	745	35	0	5	23
<b>TALUK: KARTHAKKAPPALLY</b>												
24	Arattupuzha	188	171	17	14	38	178	178	0	0	0	10
25	Kalikkadu	995	930	65	54	165	990	994	0	0	0	1
26	Pallana	315	302	13	46	44	309	315	0	0	0	0
27	Pathiyankara	431	403	28	46	32	431	419	1	0	11	0
28	Tharayilkadavu	952	919	33	47	26	943	938	0	0	10	4

TABLE 2. Contd...

SI No.	Name of the village	Total households	Pucca	Kutcha	Without toilet	Rooms less than 3	Electrified	Potable water source access				
								Tap water	Well	Hand pump	Borewell	Others
29	Thrikkunnappuzha	804	708	96	92	58	796	784	4	0	11	5
30	Valiazheekal	555	530	25	69	27	554	554	0	0	0	1
ALAPPUZHA TOTAL		22,871	20,469	2,402	2,791	4,552	22,615	18,286	433	25	3,785	342
<b>DISTRICT: ERNAKULAM</b>												
<b>TALUK: KOCHI</b>												
1	Ayyampally	239	186	53	2	19	239	0	0	0	0	239
2	Azheekal	510	497	13	2	125	510	506	0	4	0	0
3	Chellanam	975	846	129	201	113	973	209	0	0	0	766
4	Cherai	495	413	82	22	83	491	161	0	0	0	334
5	Cheriyakadavu	324	319	5	1	27	324	324	0	0	0	0
6	Edavanakad	435	336	99	0	26	434	435	0	0	0	0
7	Elamkunnappuzha	449	416	33	15	85	449	449	0	0	0	0
8	Fort Cochi	225	224	1	0	12	224	224	0	0	0	1
9	Kandankadavu	435	381	54	20	65	410	410	0	0	0	25
10	Kannamaly	615	566	49	10	92	614	614	0	0	0	1
11	Kuzhupilly	225	200	25	6	17	223	218	0	0	0	7
12	Malipuram	420	370	50	11	180	420	420	0	0	0	0
13	Manassery	570	560	10	8	28	567	569	0	0	0	1
14	Maruvakkad	300	289	11	19	16	300	300	0	0	0	0
15	Munambam	1,395	1,307	88	18	130	1,361	1,362	0	0	0	33
16	Narakkal	870	810	60	108	176	869	869	0	0	0	1
17	Nayarambalam	571	527	44	67	39	569	571	0	0	0	0
18	Ochanthuruth	330	314	16	21	75	330	328	0	1	0	1
19	Pallipuram	509	453	56	25	69	509	165	0	0	0	344
20	Pazhangad	335	275	60	0	3	335	335	0	0	0	0
21	Saudi	240	238	2	0	10	240	240	0	0	0	0
ERNAKULAM TOTAL		10,467	9,527	940	556	1,390	10,391	8,709	0	5	0	1,753

TABLE 2. Contd...

SI No.	Name of the village	Total households	Pucca	Kutcha	Without toilet	Rooms less than 3	Electrified	Potable water source access				
								Tap water	Well	Hand pump	Borewell	Others
<b>DISTRICT: THRISSUR</b>												
<b>TALUK: CHAVAKKAD</b>												
1	Blangad	115	103	12	6	16	115	13	3	29	61	9
2	Chapallipuram	475	416	59	0	26	475	475	0	0	0	0
3	Edakkazhiyoor	201	134	67	44	100	200	2	0	197	0	2
4	Engandiyoor	52	39	13	13	7	52	41	1	0	10	0
5	Kadapuram	271	120	151	36	99	268	241	2	10	18	0
6	Manathala	345	176	169	21	46	345	90	0	255	0	0
7	Mannalamkundu	85	42	43	13	42	82	0	1	84	0	0
8	Nattika	360	334	26	11	65	360	116	3	214	23	4
9	Thalikulam	195	167	28	23	24	195	24	12	32	125	2
10	Vadanappilly	105	79	26	22	15	104	37	5	3	60	0
<b>TALUK: KODUNGALLUR</b>												
11	Azhikode	465	385	80	98	277	443	457	0	0	0	8
12	Chendrapinni	63	61	2	0	47	63	13	0	50	0	0
13	Edavilangu	285	262	23	1	88	285	285	0	0	0	0
14	Eriyad	270	232	38	51	132	268	241	0	1	0	28
15	Kaipamangalam	507	470	37	14	295	505	253	3	247	1	3
16	Koolimuttam	184	151	33	0	19	184	184	0	0	0	0
17	Perinjanim	331	301	30	0	20	331	331	0	0	0	0
18	Vemballoor (Padinjara)	313	284	29	3	109	312	312	0	0	0	1
THRISSUR TOTAL		4,622	3,756	866	356	1,427	4,587	3,115	30	1,122	298	57
<b>DISTRICT: MALAPPURAM</b>												
<b>TALUK: PONNANI</b>												
1	Marakkadavu	402	358	44	11	34	401	49	318	4	28	3
2	Meentheruvu	510	490	20	2	123	510	53	425	1	31	0
3	Mukkadi	275	249	26	0	18	275	59	142	2	72	0

TABLE 2. Contd...

SI No.	Name of the village	Total households	Pucca	Kutcha	Without toilet	Rooms less than 3	Electrified	Potable water source access				
								Tap water	Well	Hand pump	Borewell	Others
4	Palappetty	330	200	130	17	158	320	15	9	122	2	182
5	Puduponnani	899	599	300	59	394	897	200	219	139	7	334
6	Thekkekadavu	570	462	108	15	80	567	160	222	3	180	5
7	Veliyamkode	386	251	135	57	131	375	219	8	55	67	37
<b>TALUK: TIRUR</b>												
8	Cheerankadapuram	836	615	221	25	233	832	656	85	4	88	3
9	Edakkadappuram	690	487	203	19	214	686	455	138	0	94	3
10	Elarankadappuram	780	576	204	3	196	780	526	132	6	116	0
11	Koottai	827	640	187	83	325	817	27	515	0	265	20
12	Kormankadapuram	1,350	1,003	347	3	282	1,302	955	220	3	124	48
13	Ossankadappuram	425	314	111	20	110	424	283	93	0	48	1
14	Pallivalappu	401	257	144	125	169	397	30	247	4	113	7
15	Pandararakadappuram	405	315	90	0	82	405	293	49	6	57	0
16	Paravanna	1,165	827	338	73	423	1,154	72	664	1	355	73
17	Purathur	1,245	656	589	153	592	1,235	411	616	2	203	13
18	Puthiyakadapuram	540	337	203	12	186	538	172	269	0	96	3
19	Thevarakadapuram	875	654	221	109	496	873	343	202	0	197	133
<b>TALUK: TIRUR ANGADI</b>												
20	Alungal Beach	974	954	20	9	366	972	27	728	0	216	3
21	Aravankadapuram	414	395	19	4	86	414	71	323	0	18	2
22	Kadalundinagararam	745	744	1	2	158	740	127	439	2	163	14
23	Parappanangadi	918	872	46	35	268	903	69	614	1	201	33
MALAPPURAM TOTAL		15,962	12,255	3,707	836	5,124	15,817	5,272	6,677	355	2,741	917
<b>DISTRICT: KOZHIKODE</b>												
<b>TALUK: KOYILANDI</b>												
1	Cheriyamangadu	305	203	102	16	14	305	6	90	19	190	0

TABLE 2. Contd...

SI No.	Name of the village	Total households	Pucca	Kutcha	Without toilet	Rooms less than 3	Electrified	Potable water source access				
								Tap water	Well	Hand pump	Borewell	Others
2	Edakkadavu/Kappad	320	312	8	15	30	314	85	133	1	89	12
3	Ezhukudikkal	418	409	9	5	19	416	200	66	1	151	0
4	Iringal	280	264	16	13	37	275	0	151	1	127	1
5	Kannankadavu	224	223	1	8	21	217	152	48	0	14	10
6	Kollam	368	326	42	1	4	368	0	136	13	219	0
7	Koyilandy	408	406	2	11	37	406	0	64	14	322	8
8	Melady	750	713	37	28	50	746	0	426	0	320	4
9	Thikkody	389	371	18	41	135	381	5	126	4	208	46
10	Valiyamangadu	214	156	58	15	5	213	0	95	1	118	0
11	Vanmugham Kadaloor	420	420	0	1	19	419	10	372	0	34	4
12	Virunnukandy	296	290	6	17	23	292	0	43	10	239	4
<b>TALUK: KOZHIKODE</b>												
13	Beypore	662	659	3	1	20	661	31	510	0	86	35
14	Chaliyam	995	945	50	37	130	988	670	97	0	44	184
15	Elathur	841	812	29	12	51	838	197	556	0	74	14
16	Kampuram	252	245	7	1	12	252	240	12	0	0	0
17	Kappakkal	345	343	2	0	19	345	345	0	0	0	0
18	Marad	480	470	10	6	32	479	477	0	0	2	1
19	Pallikkandy	370	351	19	35	19	366	351	16	0	1	2
20	Puthiyakadavu	451	444	7	6	81	449	447	2	0	0	2
21	Puthiyangadi	472	464	8	7	12	472	472	0	0	0	0
22	Puthiyappa North	589	580	9	3	15	586	201	282	0	89	17
23	Puthiyappa South	558	551	7	6	17	557	199	298	2	59	0
24	Thekke Kadappuram	246	223	23	3	7	246	246	0	0	0	0
25	Thoppayil	295	293	2	2	5	294	295	0	0	0	0
26	Vellayil	285	285	0	1	9	285	285	0	0	0	0

TABLE 2. Contd...

SI No.	Name of the village	Total households	Pucca	Kutcha	Without toilet	Rooms less than 3	Electrified	Potable water source access				
								Tap water	Well	Hand pump	Others	
<b>TALUK: VADAGARA</b>												
27	Azhiyoor	242	235	7	4	7	240	29	101	2	91	19
28	Chombala	295	290	5	5	8	292	0	143	1	49	102
29	Kuriyadi	505	499	6	9	36	498	6	126	3	349	21
30	Madakkara	304	303	1	4	7	301	2	79	0	215	8
31	Madappally	406	406	0	5	48	406	99	86	0	205	16
32	Muttungal	267	249	18	0	20	267	29	134	0	104	0
33	Vadakara	700	678	22	5	110	699	573	22	0	90	15
KOZHIKODE TOTAL		13,952	13,418	534	323	1,059	13,873	5,652	4,214	72	3,489	525
<b>DISTRICT: KANNUR</b>												
<b>TALUK: KANNUR</b>												
1	Azhikode Kadapuram	655	650	5	68	15	654	361	246	7	32	9
2	Edakkad	224	207	17	2	8	224	44	63	0	5	112
3	Kannur-City	200	185	15	6	57	200	161	39	0	0	0
4	Mattool	565	558	7	0	9	565	91	403	5	8	58
5	Puthiyangadi	195	183	12	5	16	195	18	149	0	24	4
6	Thayyil	763	760	3	114	164	762	244	138	37	130	214
<b>TALUK: THALASSERY</b>												
7	Chalil-Gopalapetta	625	606	19	48	116	624	548	53	1	19	4
8	Kurichiyil	221	219	2	2	12	221	106	32	2	10	71
9	Pallissery	305	303	2	5	5	304	136	116	0	25	28
<b>TALUK: THALIPARAMBU</b>												
10	Kavvayi	60	60	0	0	0	60	3	57	0	0	0
11	Palacode	285	267	18	19	43	270	79	74	0	22	110
KANNUR TOTAL		4,098	3,998	100	269	445	4,079	1,791	1,370	52	275	610

TABLE 2. Contd...

SI No.	Name of the village	Total households	Pucca	Kutcha	Without toilet	Rooms less than 3	Electrified	Potable water source access				
								Tap water	Well	Hand pump	Borewell	Others
<b>DISTRICT: KASARAGOD</b>												
<b>TALUK: HOSDURG</b>												
1	Ajanur	261	252	9	9	51	256	2	35	16	149	59
2	Hosdurg Kadappuram	208	198	10	3	39	206	76	28	9	77	18
3	Kadangod	308	300	8	1	31	305	196	70	4	38	0
4	Kottikulam	285	268	17	72	138	275	79	97	64	11	34
5	Padannakadapuram	206	205	1	19	12	202	129	70	0	0	7
6	Pallikkara	225	224	1	106	71	222	41	37	92	2	53
7	Punjavi Kadapuram	256	237	19	5	38	253	142	36	71	6	1
8	Thikadappuram	245	210	35	28	49	240	200	10	32	2	1
9	Thrikaripur Kadapuram	87	80	7	14	9	82	71	11	5	0	0
10	Vallaparamba	151	148	3	12	16	146	58	78	11	0	4
<b>TALUK: KASARAGOD</b>												
11	Kasaba	808	802	6	421	147	805	1	252	161	393	1
12	Kavungoli	165	149	16	19	17	145	2	146	1	15	1
13	Koyipady	411	344	67	85	37	343	41	331	0	38	1
14	Shiriya	255	255	0	0	17	255	0	210	0	23	22
<b>TALUK: MANJESHWARA</b>												
15	Bangara-Manjeswaram	363	363	0	1	2	362	44	188	39	85	7
16	Kizhoor	391	372	19	229	102	367	5	90	13	145	138
KASARAGOD TOTAL		4,625	4,407	218	1,024	776	4,464	1,087	1,689	518	984	347
<b>KERALA TOTAL</b>		<b>1,21,637</b>	<b>1,08,030</b>	<b>13,607</b>	<b>9,953</b>	<b>21,844</b>	<b>1,19,859</b>	<b>72,260</b>	<b>19,797</b>	<b>2,228</b>	<b>19,027</b>	<b>8,325</b>

TABLE 3. POPULATION DISTRIBUTION STRUCTURE

SI No.	Name of the village	Male				Female				Total	Average family size	Sex ratio (females per 1,000 males)
		Adult		Children		Adult		Children				
		Upto 5 yrs	Above 5 yrs	Upto 5 yrs	Above 5 yrs	Upto 5 yrs	Above 5 yrs	Upto 5 yrs	Above 5 yrs			
<b>DISTRICT: THIRUVANANTHAPURAM</b>												
<b>TALUK: CHIRAYINKEEZH</b>												
1	Anjengo	3,004	307	918	2,842	310	798	8,179	4	934		
2	Kayakkara	139	17	40	142	19	39	396	4	1,020		
3	Mampally	934	137	287	875	103	251	2,587	4	905		
4	Nedumganda	303	47	87	255	44	127	863	6	975		
5	Perumathura	257	44	84	225	37	92	739	4	919		
6	Poothura	472	40	124	482	47	112	1,277	4	1,008		
7	Thazhampally	478	64	113	462	49	121	1,287	5	965		
<b>TALUK: NEYYATTINKARA</b>												
8	Adimalathura	1,696	275	606	1,413	241	586	4,817	3	869		
9	Chowara	93	9	21	73	11	15	222	3	805		
10	Karumkulam	690	85	230	653	71	203	1,932	3	922		
11	Kochuthura	302	32	89	266	28	77	794	3	877		
12	Kollengode	2,036	433	796	1,930	452	714	6,361	4	948		
13	Pallom	372	54	204	371	57	154	1,212	3	924		
14	Parithiyoor	2,364	269	678	2,053	249	719	6,332	4	912		
15	Poovar	1,369	122	485	1,226	140	412	3,754	4	900		
16	Pulluvila	2,657	345	791	2,434	355	770	7,352	4	938		
17	Puthiyathura	2,331	262	816	2,143	275	709	6,536	3	917		
18	Vizhinjam North	2,486	159	768	2,145	152	812	6,522	5	911		
19	Vizhinjam South	4,258	408	1,278	3,757	392	1,243	11,336	4	907		
<b>TALUK: THIRUVANANTHAPURAM</b>												
20	Bheemappally	2,352	463	838	2,272	395	726	7,046	8	929		
21	Cheriathura	627	85	159	614	78	110	1,673	4	921		
22	Kannanthura	650	54	110	599	49	137	1,599	4	964		

TABLE 3. Contd...

SI No.	Name of the village	Male				Female		Total	Average family size	Sex ratio (females per 1,000 males)
		Adult		Children		Adult	Children			
		Upto 5 yrs	Above 5 yrs	Upto 5 yrs	Above 5 yrs					
23	Kochuthoppu	506	66	159	471	74	161	1,437	4	966
24	Kochuveli	708	51	123	616	63	116	1,677	4	901
25	Kovalam	119	2	20	104	14	17	276	5	957
26	Mariyanad	1,513	222	471	1,345	219	381	4,151	5	882
27	Pallithura	701	61	142	662	50	156	1,772	5	960
28	Panathura	222	22	47	215	14	34	554	3	904
29	Poonthura	3,288	384	1,035	2,960	366	1,017	9,050	5	923
30	Puthenthoppu	628	74	183	613	81	173	1,752	5	980
31	Puthukurichi	873	100	318	796	97	271	2,455	4	902
32	Sanghumugham	171	14	34	171	15	26	431	4	968
33	Shanthipuram	320	47	85	295	30	94	871	5	927
34	Valiaveli	611	29	114	580	29	80	1,443	4	914
35	Valiyathoppu	548	34	119	493	39	66	1,299	4	853
36	Valiyathura	1,939	168	474	1,831	194	321	4,927	4	909
37	Vettukadu	331	27	53	297	15	43	766	3	864
38	Vettuthura	373	27	84	362	33	96	975	5	1,014
<b>TALUK: VARKALA</b>										
39	Chilakkur	820	125	318	820	115	259	2,457	6	945
40	Edava	802	94	202	790	92	223	2,203	6	1,006
41	Odayam	572	65	172	543	69	175	1,596	7	973
42	Vettoor	780	117	219	771	113	194	2,194	4	966
THIRUVANANTHAPURAM TOTAL		45,695	5,440	13,894	41,967	5,276	12,830	1,25,102	4	924
<b>DISTRICT: KOLLAM</b>										
<b>TALUK: KARUNAGAPALLY</b>										
1	Alappad	757	55	190	735	47	184	1,968	4	964
2	Azheekal	2,184	182	507	2,100	188	427	5,588	4	945

TABLE 3. Contd...

SI No.	Name of the village	Male				Female				Total	Average family size	Sex ratio (females per 1,000 males)
		Adult		Children		Adult		Children				
		Upto 5 yrs	Above 5 yrs	Upto 5 yrs	Above 5 yrs	Upto 5 yrs	Above 5 yrs	Upto 5 yrs	Above 5 yrs			
3	Cheriazheekal	1,778	71	448	1,814	91	396	4,598	4	1,002		
4	Karithura	216	14	22	185	20	28	485	4	925		
5	Kovilthottam	170	16	39	155	25	31	436	4	938		
6	Kulasekharapuram	1,212	83	252	1,124	88	247	3,006	4	943		
7	Kuzhithura	305	22	54	287	24	46	738	4	937		
8	Maruthurkulangara	194	8	51	185	13	23	474	4	874		
9	Pandarathuruthu	1,203	58	256	1,179	64	288	3,048	4	1,009		
10	Paravakadavu	382	35	84	372	27	93	993	4	982		
11	Ponmana	135	9	28	114	11	23	320	4	860		
12	Sraikadu	339	35	127	333	35	75	944	4	884		
13	Vellanathuruthu	810	71	220	819	78	165	2,163	4	965		
<b>TALUK: KOLLAM</b>												
14	Eravipuram	695	53	372	660	47	267	2,094	3	870		
15	Kannimel	379	44	116	377	46	97	1,059	4	965		
16	Mayyanadu	1,160	40	223	1,212	29	156	2,820	4	982		
17	Moothakkara	584	8	232	525	8	216	1,573	3	909		
18	Neendakara	1,529	141	399	1,465	122	443	4,099	4	981		
19	Pallithottam	849	64	195	841	63	190	2,202	4	987		
20	Paravoor North	708	35	120	568	31	133	1,595	6	848		
21	Paravoor South	1,665	112	218	1,058	48	99	3,200	7	604		
22	Port (Quilon)	973	90	240	942	87	216	2,548	4	955		
23	Puthenthura	1,182	99	195	1,174	77	218	2,945	4	995		
24	Sakthikulangara	2,396	168	614	2,305	140	498	6,121	4	926		
25	Thankassery	774	60	180	785	48	184	2,031	4	1,003		
26	Wadi	656	59	195	643	40	162	1,755	5	929		
<b>KOLLAM TOTAL</b>		<b>23,235</b>	<b>1,632</b>	<b>5,577</b>	<b>21,957</b>	<b>1,497</b>	<b>4,905</b>	<b>58,803</b>	<b>4</b>	<b>932</b>		

TABLE 3. Contd...

SI No.	Name of the village	Male				Female		Total	Average family size	Sex ratio (females per 1,000 males)
		Adult		Children		Adult	Children			
		Upto 5 yrs	Above 5 yrs	Upto 5 yrs	Above 5 yrs					
<b>DISTRICT: ALAPPUZHA</b>										
<b>TALUK: AMBALAPUZHA</b>										
1	Ambalapuzha	2,270	195	554	2,350	169	588	6,126	4	1,029
2	Chettykad	1,192	135	337	978	149	313	3,104	4	865
3	Kanjiramchira	435	33	86	404	42	95	1,095	4	977
4	Kattoor	1,648	143	437	1,469	134	361	4,192	5	882
5	Neerkunnam	2,148	253	634	2,213	227	607	6,082	5	1,004
6	Pollethai	1,659	106	373	1,565	144	369	4,216	4	972
7	Punnapra North	2,049	184	548	1,976	174	452	5,383	4	936
8	Punnapra South	2,302	162	603	2,307	149	490	6,013	4	961
9	Punthala	914	82	197	882	90	169	2,334	4	956
10	Purakkad	1,650	111	379	1,588	148	372	4,248	4	985
11	Thottappally	1,081	74	258	1,084	75	234	2,806	4	986
12	Thumpolly North	283	23	63	268	28	42	707	4	916
13	Thumpolly South	570	64	123	533	62	135	1,487	4	964
14	Vadakkal North	1,708	178	456	1,616	166	404	4,528	4	933
15	Vadakkal South	1,560	143	435	1,540	147	396	4,221	4	974
<b>TALUK: CHERTHALA</b>										
16	Arthungal	1,422	100	340	1,327	112	363	3,664	5	968
17	Azheekal	1,433	146	197	1,259	103	183	3,321	4	870
18	Chennaveli	1,209	101	271	1,155	110	300	3,146	5	990
19	Chethy	1,288	103	326	1,228	115	280	3,340	4	945
20	Ottamassery	1,073	109	237	1,001	97	239	2,756	4	942
21	Pallithode North	825	26	228	746	29	164	2,018	5	870
22	Pallithode South	973	72	250	942	82	229	2,548	4	968
23	Thykal	1,334	79	340	1,210	85	298	3,346	4	909
<b>TALUK: KARTHIKAPPALLY</b>										
24	Arattupuzha	328	52	79	307	33	73	872	5	900

TABLE 3. Contd...

SI No.	Name of the village	Male				Female				Total	Average family size	Sex ratio (females per 1,000 males)
		Adult		Children		Adult		Children				
		Upto 5 yrs	Above 5 yrs	Upto 5 yrs	Above 5 yrs	Upto 5 yrs	Above 5 yrs	Upto 5 yrs	Above 5 yrs			
25	Kalikkadu	1,610	368	172	342	1,574	192	342	4,258	4	980	
26	Pallana	510	115	55	117	510	41	117	1,348	4	982	
27	Pathiyankara	687	155	52	148	711	73	148	1,826	4	1,043	
28	Tharayilkadavu	1,481	355	125	333	1,400	120	333	3,814	4	945	
29	Thrikkunnapuzha	1,329	315	129	351	1,313	131	351	3,568	4	1,012	
30	Vallazheekal	903	215	97	146	863	87	146	2,311	4	902	
ALAPPUZHA TOTAL		37,874	9,274	3,304	8,593	36,319	3,314	8,593	98,678	4	956	
<b>DISTRICT: ERNAKULAM</b>												
<b>TALUK: KOCHI</b>												
1	Ayvampally	360	12	1	17	406	5	17	801	3	1,147	
2	Azheekal	843	184	57	150	845	40	150	2,119	4	955	
3	Chellanam	1,657	432	191	377	1,529	161	377	4,347	4	907	
4	Cherai	799	191	47	125	782	34	125	1,978	4	907	
5	Cheriyakadavu	540	126	34	129	499	68	129	1,396	4	994	
6	Edavanakad	686	178	31	157	724	28	157	1,804	4	1,016	
7	Elamkunnapuzha	732	159	66	133	757	59	133	1,906	4	992	
8	Fort Cochi	408	116	33	121	389	38	121	1,105	5	984	
9	Kandankadavu	755	147	90	149	689	64	149	1,894	4	909	
10	Kannamaly	1,043	188	127	159	977	121	159	2,615	4	926	
11	Kuzhuppilly	354	80	23	74	395	33	74	959	4	1,098	
12	Malipuram	684	128	70	113	708	68	113	1,771	4	1,008	
13	Manassery	1,001	195	98	177	932	89	177	2,492	4	926	
14	Maruvakkad	526	122	55	87	489	42	87	1,321	4	879	
15	Munambam	2,214	493	164	445	2,190	161	445	5,667	4	974	
16	Narakkal	1,497	271	111	230	1,479	102	230	3,690	4	964	
17	Nayarambalam	987	195	82	180	985	69	180	2,498	4	976	

TABLE 3. Contd...

SI No.	Name of the village	Male				Female		Total	Average family size	Sex ratio (females per 1,000 males)
		Adult		Children		Adult	Children			
		Upto 5 yrs	Above 5 yrs	Upto 5 yrs	Above 5 yrs					
18	Ochanthuruth	568	38	136	557	47	122	1,468	4	978
19	Pailipuram	821	52	166	845	45	157	2,086	4	1,008
20	Pazhangad	551	12	118	582	22	104	1,389	4	1,040
21	Saudi	421	32	89	384	30	90	1,046	4	930
ERNAKULAM TOTAL		17,447	1,414	3,726	17,143	1,326	3,296	44,352	4	964
<b>DISTRICT: THRISSUR</b>										
<b>TALUK: CHAVAKKAD</b>										
1	Blangad	231	14	46	213	14	47	565	5	942
2	Chapallipuram	814	71	145	814	58	134	2,036	4	977
3	Edakkazhiyoor	395	42	116	368	49	101	1,071	5	937
4	Engandiyoor	93	4	13	89	12	23	234	5	1,127
5	Kadapuram	531	72	142	513	65	118	1,441	5	934
6	Manathala	657	63	150	552	31	121	1,574	5	809
7	Mannalamkunnu	193	11	28	174	9	30	445	5	918
8	Nattika	656	49	112	637	69	109	1,632	5	998
9	Thalikulam	364	28	61	353	27	68	901	5	989
10	Vadanappilly	213	16	42	182	26	38	517	5	908
<b>TALUK: KODUNGALLUR</b>										
11	Azhikode	824	67	171	816	89	157	2,124	5	1,000
12	Chendrabinni	107	12	17	97	8	14	255	4	875
13	Edavilangu	473	30	119	459	28	112	1,221	4	963
14	Eriyad	475	49	90	462	35	88	1,199	4	953
15	Kaipamangalam	869	86	197	791	70	164	2,177	4	890
16	Koolimuttam	309	28	64	317	28	66	812	4	1,025
17	Perinjaram	574	39	87	548	62	99	1,409	4	1,013
18	Vemalloor (Padinjara)	537	36	132	505	43	95	1,348	4	912
THRISSUR TOTAL		8,315	717	1,732	7,890	723	1,584	20,961	5	947

TABLE 3. Contd...

SI No.	Name of the village	Male				Female		Total	Average family size	Sex ratio (females per 1,000 males)
		Adult		Children		Adult	Children			
		Upto 5 yrs	Above 5 yrs	Upto 5 yrs	Above 5 yrs					
<b>DISTRICT: MALAPPURAM</b>										
<b>TALUK: PONNANI</b>										
1	Marakkadavu	851	191	315	1,001	172	333	2,863	7	1,110
2	Meentheruvu	1,262	275	298	1,144	286	358	3,623	7	974
3	Mukkadi	580	130	244	653	124	247	1,978	7	1,073
4	Palappetty	671	82	155	729	103	193	1,933	6	1,129
5	Puduponnani	1,868	256	675	1,833	260	591	5,483	6	959
6	Thekkkadavu	1,268	183	445	1,345	197	486	3,924	7	1,070
7	Veliyamkode	808	117	238	867	108	258	2,396	6	1,060
<b>TALUK: TIRUR</b>										
8	Cheerankadapuram	1,277	206	728	1,298	215	643	4,367	5	975
9	Edakkadappuram	1,036	226	614	1,055	239	590	3,760	5	1,004
10	Elarankadappuram	1,089	247	639	1,087	218	656	3,936	5	993
11	Koottai	1,811	357	686	1,787	305	621	5,567	7	951
12	Kormankadapuram	1,975	456	1,233	1,999	356	1,230	7,249	5	978
13	Ossankadappuram	733	175	357	756	174	382	2,577	6	1,037
14	Pallivalappu	921	137	572	703	100	474	2,907	7	783
15	Pandararakadappuram	636	89	329	659	92	297	2,102	5	994
16	Paravanna	2,319	385	902	2,309	464	850	7,229	6	1,005
17	Purathur	2,213	402	890	2,243	354	786	6,888	6	965
18	Puthiyakadapuram	847	156	423	814	188	409	2,837	5	989
19	Thevarakadapuram	1,644	335	694	1,677	284	612	5,246	6	963
<b>TALUK: TIRUR ANGADI</b>										
20	Alungal Beach	2,010	251	963	1,843	267	846	6,180	6	917
21	Arayankadapuram	700	162	296	618	177	237	2,190	5	891

TABLE 3. Contd...

SI No.	Name of the village	Male				Female		Total	Average family size	Sex ratio (females per 1,000 males)
		Adult		Children		Adult	Children			
		Upto 5 yrs	Above 5 yrs	Upto 5 yrs	Above 5 yrs					
22	Kadalundinagaram	1,449	256	590	1,406	247	618	4,566	6	990
23	Parappanangadi	1,970	386	799	1,865	363	834	6,217	7	971
MALAPPURAM TOTAL		29,938	5,460	13,085	29,691	5,293	12,551	96,018	6	980
<b>DISTRICT: KOZHIKODE</b>										
<b>TALUK: KOYILANDI</b>										
1	Cheriyamangadu	525	34	146	497	43	132	1,377	5	953
2	Edakkadavu/Kappad	636	73	156	612	76	193	1,746	5	1,018
3	Ezhukudikkal	780	116	223	737	92	240	2,188	5	955
4	Iringal	555	40	113	487	47	101	1,343	5	897
5	Kannankadavu	396	26	109	401	36	122	1,090	5	1,053
6	Kollam	669	68	182	683	62	198	1,862	5	1,026
7	Koyilandy	809	121	238	833	103	198	2,302	6	971
8	Melady	1,397	172	382	1,253	168	367	3,739	5	916
9	Thikkody	729	113	218	655	93	212	2,020	5	906
10	Valiyamangadu	407	39	118	393	37	88	1,082	5	918
11	Vanmugham Kadaloor	718	73	179	745	96	227	2,038	5	1,101
12	Virunnukandy	557	62	156	554	52	152	1,533	5	978
<b>TALUK: KOZHIKODE</b>										
13	Beypore	1,220	164	412	1,161	161	378	3,496	5	947
14	Chaliyam	2,055	420	667	2,015	342	594	6,093	6	939
15	Elathur	1,551	165	412	1,591	152	401	4,272	5	1,008
16	Kampuram	538	53	66	546	56	63	1,322	5	1,012
17	Kappakkal	670	123	242	656	78	214	1,983	6	916
18	Marad	798	94	128	811	37	68	1,936	4	898
19	Pallikkandy	695	62	209	722	79	199	1,966	5	1,035

TABLE 3. Contd...

SI No.	Name of the village	Male				Female		Total	Average family size	Sex ratio (females per 1,000 males)
		Adult		Children		Adult	Children			
		Upto 5 yrs	Above 5 yrs	Upto 5 yrs	Above 5 yrs					
20	Puthiyakadavu	894	139	300	1,022	137	283	2,775	6	1,082
21	Puthiyangadi	1,006	124	260	973	113	253	2,729	6	963
22	Puthiyappa North	1,092	85	285	1,059	79	268	2,868	5	962
23	Puthiyappa South	966	95	257	995	77	252	2,642	5	1,005
24	Thekke Kadappuram	570	121	242	637	102	203	1,875	8	1,010
25	Thoppayil	556	128	138	569	94	122	1,607	5	955
26	Vellayil	562	62	166	580	44	153	1,567	5	984
<b>TALUK: VADAGARA</b>										
27	Azhiyoor	555	97	194	600	93	176	1,715	7	1,027
28	Chombala	535	67	135	560	53	147	1,497	5	1,031
29	Kuriyadi	893	94	247	901	75	231	2,441	5	978
30	Madakkara	571	48	182	548	82	185	1,616	5	1,017
31	Madappally	716	64	227	725	63	202	1,997	5	983
32	Muttungal	607	104	173	533	82	153	1,652	6	869
33	Vadakara	1,513	275	533	1,479	293	474	4,567	7	968
KOZHIKODE TOTAL		26,741	3,521	7,695	26,533	3,197	7,249	74,936	5	974
<b>DISTRICT: KANNUR</b>										
<b>TALUK: KANNUR</b>										
1	Azhikode Kadapuram	995	86	270	957	82	217	2,607	4	930
2	Edakkad	480	70	137	479	68	116	1,350	6	965
3	Kannur-City	283	40	120	273	43	121	880	4	986
4	Mattool	838	95	214	793	82	173	2,195	4	914
5	Puthiyangadi	399	50	131	384	36	100	1,100	6	897
6	Thayyil	1,029	109	284	1,047	107	255	2,831	4	991
<b>TALUK: THALASSERY</b>										
7	Chaili-Gopalapetta	1,183	130	336	1,191	117	308	3,265	5	980

TABLE 3. Contd...

SI No.	Name of the village	Male				Female		Total	Average family size	Sex ratio (females per 1,000 males)
		Adult		Children		Adult	Children			
		Upto 5 yrs	Above 5 yrs	Upto 5 yrs	Above 5 yrs					
8	Kurichiyil	349	32	102	403	36	97	1,019	5	1,110
9	Pallissery	577	62	161	542	53	135	1,530	5	913
<b>TALUK: THALIPARAMBU</b>										
10	Kavvayi	138	23	31	155	19	33	399	7	1,078
11	Palacode	1,167	114	413	876	106	343	3,019	11	782
KANNUR TOTAL		7,438	811	2,199	7,100	749	1,898	20,195	5	933
<b>DISTRICT: KASARAGOD</b>										
<b>TALUK: HOSDURG</b>										
1	Ajanur	500	55	110	488	38	99	1,290	5	940
2	Hosdurg Kadappuram	431	45	92	384	37	50	1,039	5	829
3	Kadangod	548	51	121	598	55	116	1,489	5	1,068
4	Kottikulam	636	64	156	612	69	120	1,657	6	936
5	Padannakadapuram	491	46	78	481	41	67	1,204	6	958
6	Palikkara	590	39	56	600	44	37	1,366	6	994
7	Punjavi Kadapuram	457	34	107	481	30	76	1,185	5	982
8	Thikadappuram	442	28	87	437	29	102	1,125	5	1,020
9	Thrikariapur Kadapuram	147	8	47	151	12	37	402	5	990
10	Vaiaparamba	301	30	46	260	19	44	700	5	857
<b>TALUK: KASARAGOD</b>										
11	Kasaba	1,553	166	393	1,656	202	366	4,336	5	1,053
12	Kavungoli	297	31	90	305	31	75	829	5	983
13	Koyipady	799	101	258	773	106	248	2,285	6	973
14	Shiriya	440	55	129	440	46	111	1,221	5	957
<b>TALUK: MANJESHWARA</b>										
15	Bangara-Manjeshwaram	824	149	273	807	121	246	2,420	7	942
16	Kizhoor	815	93	223	863	91	225	2,310	6	1,042
KASARAGOD TOTAL		9,271	995	2,266	9,336	971	2,019	24,858	5	984
<b>KERALA TOTAL</b>		<b>2,05,954</b>	<b>23,294</b>	<b>59,448</b>	<b>1,97,936</b>	<b>22,346</b>	<b>54,925</b>	<b>5,63,903</b>	<b>5</b>	<b>953</b>

TABLE 4. EDUCATIONAL STATUS

SI No.	Name of the village	Primary		Higher Secondary		Above Higher Secondary		Graduation and above	
		Male	Female	Male	Female	Male	Female	Male	Female
<b>DISTRICT: THIRUVANANTHAPURAM</b>									
<b>TALUK: CHIRAYINKEEZH</b>									
1	Anjengo	1,698	1,614	1,604	1,385	238	211	102	135
2	Kayakkara	100	105	29	25	7	5	1	0
3	Mampally	669	618	269	217	77	60	19	15
4	Nedumganda	199	190	93	70	35	25	9	8
5	Perumathura	113	118	78	48	3	1	0	0
6	Poothura	154	159	330	297	60	64	6	18
7	Thazhampally	154	177	273	251	93	73	11	24
<b>TALUK: NEYYATTINKARA</b>									
8	Adimalathura	1,152	911	204	133	157	110	139	152
9	Chowara	71	46	7	5	4	8	4	3
10	Karumkulam	109	99	91	102	55	48	28	30
11	Kochuthura	31	34	43	43	35	20	14	28
12	Kollengode	1,261	1,202	608	530	256	250	104	86
13	Pallom	479	439	24	21	14	14	3	0
14	Parithiyoor	1,097	1,056	1,571	1,311	68	89	12	9
15	Poovar	928	874	610	478	88	70	30	19
16	Pulluvila	2,166	1,951	405	274	197	198	42	38
17	Puthiyathura	1,933	1,705	208	177	75	68	279	294
18	Vizhinjam North	1,057	1,275	1,114	787	292	113	20	5
19	Vizhinjam South	1,019	962	1,814	1,625	540	448	213	237
<b>TALUK: THIRUVANANTHAPURAM</b>									
20	Bheemapally	854	788	182	118	47	23	13	17
21	Cheriathura	135	145	244	192	45	49	20	18
22	Kannanthur	235	236	174	162	49	55	24	35
23	Kochuthoppu	332	284	64	47	17	29	25	53

TABLE 4. Contd...

SI No.	Name of the village	Primary		Higher Secondary		Above Higher Secondary		Graduation and above	
		Male	Female	Male	Female	Male	Female	Male	Female
24	Kochuveli	202	211	91	54	46	26	55	68
25	Kovalam	11	11	9	6	0	3	0	0
26	Mariyanad	679	594	736	616	192	152	56	86
27	Pallithura	277	292	317	243	93	67	46	109
28	Panathura	42	40	94	74	52	28	12	21
29	Poonthura	3,081	2,725	393	355	180	196	251	315
30	Puthenthoppu	275	217	328	334	38	42	49	79
31	Puthukurichi	346	302	445	368	66	74	13	14
32	Sanghumugham	6	15	12	4	1	2	5	6
33	Shanthipuram	116	101	168	146	32	28	21	31
34	Valiaveli	309	252	156	122	51	46	55	99
35	Valiyathoppu	30	35	32	27	21	16	24	52
36	Valiyathura	778	728	227	193	103	106	78	93
37	Vettukadu	199	184	98	94	16	13	17	14
38	Vettuthura	152	144	214	199	57	52	17	47
<b>TALUK: VARKALA</b>									
39	Chilakkur	422	414	581	539	55	25	12	10
40	Edava	140	127	645	619	49	48	27	47
41	Odayam	91	76	398	382	39	45	34	30
42	Vettoor	820	787	14	4	2	1	0	1
THIRUVANANTHAPURAM TOTAL		23,922	22,243	14,997	12,677	3,545	3,001	1,890	2,346
<b>DISTRICT: KOLLAM</b>									
<b>TALUK: KARUNAGAPALLY</b>									
1	Alappad	143	214	390	410	305	199	51	35
2	Azheekal	592	565	1,420	1,220	414	339	132	271
3	Cheriazheekal	320	294	917	922	695	610	229	332
4	Karithura	36	32	44	31	11	28	21	20

TABLE 4. Contd...

SI No.	Name of the village	Primary		Higher Secondary		Above Higher Secondary		Graduation and above	
		Male	Female	Male	Female	Male	Female	Male	Female
5	Kovilthottam	32	25	47	38	42	42	52	32
6	Kulasekharapuram	332	320	710	654	281	208	98	116
7	Kuzhithura	77	62	193	181	59	49	26	30
8	Maruthurkulangara	52	47	113	92	50	35	21	23
9	Pandarathuruthu	333	374	745	678	236	219	110	159
10	Parayakadavu	93	92	277	271	73	65	16	31
11	Ponmana	42	43	70	50	34	21	14	18
12	Sraikadu	314	294	62	47	34	16	28	29
13	Vellanathuruthu	367	312	421	401	142	138	34	62
<b>TALUK: KOLLAM</b>									
14	Eravipuram	513	448	388	307	91	60	43	66
15	Kannimel	92	104	306	283	32	25	10	6
16	Mayyanadu	705	518	586	776	28	27	4	2
17	Moothakkara	467	349	258	295	46	43	8	9
18	Neendakara	440	472	1,223	1,134	171	190	32	25
19	Pallithottam	378	322	545	538	82	91	10	32
20	Paravoor North	184	206	208	214	231	148	30	1
21	Paravoor South	323	331	774	456	324	198	65	16
22	Port (Quilon)	498	377	604	632	51	78	20	19
23	Puthenthura	408	435	571	553	223	160	120	132
24	Sakthikulangara	1,403	1,240	875	793	393	372	257	331
25	Thankassery	284	259	541	569	76	97	38	12
26	Wadi	617	565	86	84	48	47	50	43
KOLLAM TOTAL		9,045	8,300	12,374	11,629	4,172	3,505	1,519	1,852

**DISTRICT: ALAPPUZHA****TALUK: AMBALAPUZHA**

1	Ambalapuzha	1,521	1,591	690	594	307	295	49	44
2	Chettykad	648	553	364	232	125	77	9	1

TABLE 4. Contd...

SI No.	Name of the village	Primary		Higher Secondary		Above Higher Secondary		Graduation and above	
		Male	Female	Male	Female	Male	Female	Male	Female
3	Kanjiramchira	265	238	168	168	28	25	7	13
4	Kattoor	1,410	1,174	317	249	101	83	55	102
5	Neerkunnam	1,450	1,485	631	557	287	247	54	36
6	Pollethai	897	846	714	632	118	91	112	146
7	Punnapra North	538	601	1,582	1,353	145	64	154	279
8	Punnapra South	1,597	1,524	374	312	162	102	70	142
9	Punthala	216	262	706	618	95	77	47	62
10	Purakkad	485	538	1,233	1,087	168	150	63	78
11	Thottappally	255	276	589	571	330	302	87	72
12	Thumpolly North	141	125	136	116	21	22	14	16
13	Thumpolly South	407	329	194	211	22	22	28	32
14	Vadakal North	1,052	974	657	566	254	206	116	146
15	Vadakal South	618	666	1,083	946	172	154	28	25
<b>TALUK: CHERTHALA</b>									
16	Arthungal	568	582	673	623	287	185	125	128
17	Azheekal	91	60	82	46	56	44	40	54
18	Chennaveli	491	443	603	581	206	201	97	149
19	Chethy	1,140	1,044	250	198	64	88	43	62
20	Ottamassery	391	360	765	706	76	82	30	36
21	Pallithode North	307	290	507	403	32	56	20	15
22	Pallithode South	365	390	686	575	45	62	42	60
23	Thykal	916	855	203	160	85	71	34	50
<b>TALUK: KARTHIKAPPALLY</b>									
24	Arattupuzha	99	90	254	212	24	24	0	0
25	Kalikkadu	423	407	1,272	1,088	150	197	5	6
26	Pallana	132	153	276	264	122	93	36	32
27	Pathiyankara	288	291	318	295	124	102	38	59
28	Tharayilkadavu	673	643	765	687	195	133	67	127
29	Thrikkunnappuzha	596	656	596	524	222	153	57	80

TABLE 4. Contd...

SI No.	Name of the village	Primary		Higher Secondary		Above Higher Secondary		Graduation and above	
		Male	Female	Male	Female	Male	Female	Male	Female
30	Vailazheekal	172	166	709	612	70	45	57	97
ALAPPUZHA TOTAL		18,152	17,612	17,397	15,186	4,093	3,453	1,584	2,149
<b>DISTRICT: ERNAKULAM</b>									
<b>TALUK: KOCHI</b>									
1	Ayyampally	139	153	67	54	46	33	32	76
2	Azheekal	279	331	577	471	92	107	5	8
3	Chellanam	739	643	1,027	911	185	185	84	94
4	Cherai	224	295	476	384	149	100	43	55
5	Cheriyakadavu	189	135	388	345	28	40	17	59
6	Edavanakad	60	79	529	489	43	56	23	63
7	Elamkunnappuzha	252	265	421	374	102	123	32	51
8	Fort Cochi	200	168	208	187	49	55	25	25
9	Kandankadavu	387	428	330	244	110	51	11	15
10	Kannamaly	571	594	484	326	58	64	11	4
11	Kuzhuppilly	162	157	127	60	23	10	6	70
12	Malipuram	280	299	329	282	102	79	54	101
13	Manassery	465	384	422	381	150	123	38	94
14	Maruvakkad	227	189	328	249	47	74	33	44
15	Munambam	1,251	1,159	671	562	213	225	146	184
16	Narakkal	581	622	712	581	198	188	77	116
17	Navarambalam	494	427	366	333	124	136	31	102
18	Ochanthuruth	237	231	308	258	36	50	15	12
19	Pallipuram	269	305	423	378	130	117	34	56
20	Pazhangad	78	65	396	360	48	74	4	7
21	Saudi	195	160	199	154	53	62	24	45
ERNAKULAM TOTAL		7,279	7,089	8,788	7,383	1,986	1,952	745	1,281

TABLE 4. Contd...

SI No.	Name of the village	Primary		Higher Secondary		Above Higher Secondary		Graduation and above	
		Male	Female	Male	Female	Male	Female	Male	Female
<b>DISTRICT: THRISSUR</b>									
<b>TALUK: CHAVAKKAD</b>									
1	Blangad	72	62	127	107	31	35	17	21
2	Chapallipuram	241	221	587	518	69	107	12	35
3	Edakkazhiyoor	146	123	305	271	17	16	2	5
4	Engandiyoor	17	23	65	56	14	16	0	2
5	Kadapuram	251	258	274	222	40	43	7	17
6	Manathala	323	274	311	248	35	20	0	1
7	Mannalamkunnu	77	51	95	92	7	18	5	13
8	Nattika	560	511	104	70	72	120	13	24
9	Thalikulam	101	114	219	147	40	43	13	33
10	Vadanappilly	60	52	136	89	16	31	3	8
<b>TALUK: KODUNGALLUR</b>									
11	Azhikode	281	294	409	377	103	65	28	54
12	Chendrapinni	91	82	15	11	7	13	6	3
13	Edavilangu	81	69	431	413	13	19	9	17
14	Eriyad	163	155	231	209	58	56	17	36
15	Kaipamangalam	765	680	151	104	76	102	18	34
16	Koolimuttam	96	96	227	200	22	49	1	7
17	Perinjalam	173	187	422	329	43	60	3	28
18	Vemballoor (Padinjara)	82	73	533	471	20	24	7	14
THRISSUR TOTAL		3,580	3,325	4,642	3,934	683	837	161	352
<b>DISTRICT: MALAPPURAM</b>									
<b>TALUK: PONNANI</b>									
1	Marakkadavu	616	611	236	294	24	58	11	8
2	Meentheruvu	738	598	568	589	164	196	40	43
3	Mukkadi	284	320	396	397	48	71	3	15
4	Palappetty	195	255	486	441	63	96	12	22

TABLE 4. Contd....

SI No.	Name of the village	Primary		Higher Secondary		Above Higher Secondary		Graduation and above	
		Male	Female	Male	Female	Male	Female	Male	Female
5	Puduponnani	664	588	1,257	1,132	211	162	55	69
6	Thekkkadavu	497	488	873	861	100	140	32	28
7	Veliyamkode	337	372	615	645	33	37	22	10
<b>TALUK: TIRUR</b>									
8	Cheerankadapuram	443	449	1,221	1,183	240	176	20	10
9	Edakkadappuram	334	342	879	907	236	186	32	13
10	Elarankadappuram	470	452	1,011	1,024	146	142	17	4
11	Koottai	630	613	1,490	1,445	46	47	7	17
12	Kormankadapuram	960	928	1,955	1,986	198	183	7	3
13	Ossankadappuram	362	323	602	640	77	79	3	0
14	Pallivalappu	173	158	229	222	29	20	2	4
15	Pandararakadappuram	263	242	560	570	71	47	1	0
16	Paravanna	653	678	1,404	1,435	111	85	13	7
17	Purathur	1,122	1,035	1,295	1,307	173	155	21	38
18	Puthiyakadapuram	269	269	771	731	128	113	13	11
19	Thevarakadapuram	568	608	844	820	35	26	8	7
<b>TALUK: TIRUR ANGADI</b>									
20	Alungal Beach	1,940	1,722	840	760	36	18	6	2
21	Aravankadapuram	298	250	509	463	135	80	23	18
22	Kadalundinagaram	766	679	1,052	985	58	49	7	1
23	Parappanangadi	922	769	1,558	1,574	64	92	28	27
MALAPPURAM TOTAL		13,504	12,749	20,651	20,411	2,426	2,258	383	357
<b>DISTRICT: KOZHIKODE</b>									
<b>TALUK: KOYILANDI</b>									
1	Cheriyamangadu	512	439	82	92	26	41	10	19
2	Edakkadavu/Kappad	236	176	455	486	47	49	3	3
3	Ezhukudikkal	857	757	90	106	25	39	5	7
4	Iringal	457	395	108	74	47	43	32	47

TABLE 4. Contd....

SI No.	Name of the village	Primary		Higher-Secondary		Above Higher Secondary		Graduation and above	
		Male	Female	Male	Female	Male	Female	Male	Female
5	Kannankadavu	140	124	284	311	70	64	1	3
6	Kollam	689	646	112	117	19	57	22	34
7	Koyilandy	367	301	371	362	130	144	66	116
8	Melady	567	490	973	864	130	117	32	39
9	Thikkody	315	240	356	366	184	162	21	32
10	Valiyamangadu	398	335	71	65	24	34	12	19
11	Vanmugham Kadaloor	321	297	370	421	134	152	16	33
12	Virunnukandy	199	183	280	260	115	126	28	66
<b>TALUK: KOZHIKODE</b>									
13	Beyyore	547	467	905	860	83	98	19	8
14	Chaliyam	1,176	1,046	1,244	1,194	90	96	28	18
15	Elathur	520	521	649	577	676	682	49	120
16	Kampuram	209	149	230	208	98	174	12	17
17	Kappakkal	272	218	471	482	47	54	8	7
18	Marad	364	320	289	308	69	67	25	30
19	Pallikkandy	168	150	624	612	20	47	14	50
20	Puthiyakadavu	316	279	600	680	97	113	13	25
21	Puthiyangadi	246	175	785	767	62	93	21	43
22	Puthiyappa North	330	275	619	552	303	312	71	139
23	Puthiyappa South	302	248	752	758	105	174	19	27
24	Thekke Kadappuram	248	196	410	419	38	74	10	12
25	Thoppayil	215	176	243	220	59	100	8	26
26	Vellayil	150	127	468	433	50	87	17	26
<b>TALUK: VADAGARA</b>									
27	Azhiyoor	194	152	400	466	13	25	15	35
28	Chombala	124	118	458	453	60	97	13	25
29	Kuriyadi	280	222	643	652	84	89	13	15

TABLE 4. Contd...

SI No.	Name of the village	Primary		Higher Secondary		Above Higher Secondary		Graduation and above	
		Male	Female	Male	Female	Male	Female	Male	Female
30	Madakkara	453	362	113	120	34	37	13	20
31	Madappally	254	258	499	472	106	112	14	27
32	Muttungal	184	151	339	297	38	23	6	9
33	Vadakara	339	256	844	814	178	144	30	15
KOZHIKODE TOTAL		11,949	10,249	15,137	14,868	3,261	3,726	666	1,112
<b>DISTRICT: KANNUR</b>									
<b>TALUK: KANNUR</b>									
1	Azhikode Kadapuram	316	247	530	494	90	104	22	32
2	Edakkad	257	254	242	201	77	74	11	35
3	Kannur-City	150	126	178	187	16	20	6	8
4	Mattool	540	473	293	280	75	69	13	12
5	Puthiyangadi	112	97	30	20	14	18	6	6
6	Thayyil	256	219	852	851	82	71	48	81
<b>TALUK: THALASSERY</b>									
7	Chalil-Gopalapetta	587	532	525	509	194	174	82	100
8	Kurichiyil	194	162	180	218	47	67	4	13
9	Pallisseri	206	133	448	431	50	57	5	12
<b>TALUK: THALIPARAMBU</b>									
10	Kavvayi	23	26	68	71	33	39	7	23
11	Palacode	507	441	113	116	33	46	11	9
KANNUR TOTAL		3,148	2,710	3,459	3,378	711	739	215	331
<b>DISTRICT: KASARAGOD</b>									
<b>TALUK: HOSDURG</b>									
1	Ajanur	316	262	174	197	48	33	1	0
2	Hosdurg Kadappuram	307	243	129	109	23	19	4	0
3	Kadangod	205	287	306	275	97	71	39	57

TABLE 4. Contd...

SI No.	Name of the village	Primary		Higher Secondary		Above Higher Secondary		Graduation and above	
		Male	Female	Male	Female	Male	Female	Male	Female
4	Kottikulam	238	218	173	121	53	42	9	15
5	Padannakadapuram	358	311	123	127	51	72	3	8
6	Pallikkara	139	153	134	112	59	35	4	6
7	Punjavi Kadapuram	305	301	147	169	41	39	13	5
8	Thikadappuram	181	203	217	215	75	55	32	50
9	Thrikariapur Kadapuram	69	66	96	92	14	9	7	12
10	Valiaparamba	147	137	151	124	27	12	13	21
<b>TALUK: KASARAGOD</b>									
11	Kasaba	647	714	1,069	1,043	127	146	15	18
12	Kavungoli	84	97	241	200	15	18	18	25
13	Koyipady	352	363	625	554	24	14	9	12
14	Shiriya	152	189	221	168	60	48	24	26
<b>TALUK: MANJESHWARA</b>									
15	Bangara-Manjeswaram	315	339	682	626	24	27	17	9
16	Kizhoor	557	516	287	309	39	48	11	5
KASARAGOD TOTAL		4,372	4,399	4,775	4,441	777	688	219	269
<b>KERALA TOTAL</b>		<b>94,951</b>	<b>88,676</b>	<b>1,02,220</b>	<b>93,907</b>	<b>21,654</b>	<b>20,159</b>	<b>7,382</b>	<b>10,049</b>

TABLE 5. ACTIVE FISHERFOLK

SI No.	Name of the village	Actual fishing		Fish seed collection				Total
		Full time	Part time	Full time		Part time		
				Male	Female	Male	Female	
<b>DISTRICT : THIRUVANANTHAPURAM</b>								
<b>TALUK : Chirayinkeezhu</b>								
1	Anjengo	2,150	305	5	6	0	0	2,466
2	Kayakkara	104	18	0	0	0	0	122
3	Mampally	632	124	0	0	0	0	756
4	Nedumganda	129	38	0	0	0	0	167
5	Perumathura	230	4	0	0	0	0	234
6	Poothura	346	51	0	0	0	0	397
7	Thazhampally	336	56	0	0	0	0	392
<b>TALUK : NEYYATTINKARA</b>								
8	Adimalathura	1,061	193	0	0	0	0	1,254
9	Chowara	56	10	0	0	0	0	66
10	Karumkulam	602	22	0	0	0	0	624
11	Kochuthura	224	12	0	0	0	0	236
12	Kollengode	1,068	683	0	0	0	0	1,751
13	Pallom	284	68	0	0	0	0	352
14	Parithiyoor	638	1,073	6	1	0	1	1,719
15	Poovar	1,082	95	0	0	0	1	1,178
16	Pulluvila	1,889	211	0	0	0	0	2,100
17	Puthiyathura	1,283	659	14	15	0	0	1,971
18	Vizhinjam North	1,608	621	0	0	0	0	2,229
19	Vizhinjam South	3,342	108	1	0	0	0	3,451
<b>TALUK : THIRUVANANTHAPURAM</b>								
20	Bheemapally	1,559	197	0	0	0	1	1,757
21	Cheriathura	345	82	1	0	1	5	434
22	Kannanthura	400	74	0	0	0	0	474
23	Kochuthoppu	313	111	0	0	0	0	424

TABLE 5. Contd...

SI No.	Name of the village	Actual fishing		Fish seed collection				Total
		Full time	Part time	Full time		Part time		
				Male	Female	Male	Female	
24	Kochuveli	375	6	0	0	0	0	381
25	Kovalam	75	42	0	0	0	0	117
26	Mariyanad	1,082	74	0	0	0	0	1,156
27	Pallithura	380	43	0	0	0	0	423
28	Panathura	191	0	0	0	0	0	191
29	Poonthura	2,361	48	0	0	0	0	2,409
30	Puthenthoppu	381	108	0	0	0	0	489
31	Puthukurichi	729	30	0	2	0	2	763
32	Sanghumugham	96	1	5	0	0	10	112
33	Shanthipuram	202	24	0	0	0	0	226
34	Vaiaveli	259	50	0	0	0	0	309
35	Valiyathoppu	256	25	6	16	4	27	334
36	Valiyathura	982	233	0	0	0	0	1,215
37	Vettukadu	269	0	0	0	0	0	269
38	Vettuthura	268	12	0	0	0	0	280
<b>TALUK : VARKALA</b>								
39	Chilakkur	549	97	0	0	0	1	647
40	Edava	337	153	0	0	0	0	490
41	Odavam	265	90	0	0	0	0	355
42	Vettoor	253	98	0	0	0	0	351
THIRUVANANTHAPURAM TOTAL		28,991	5,949	38	40	5	48	35,071
<b>DISTRICT : KOLLAM</b>								
<b>TALUK : KARUNAGAPALLY</b>								
1	Alappad	454	35	0	0	0	0	489
2	Azheekal	1,383	163	1	0	0	1	1,548
3	Cheriazheekal	1,418	0	0	0	0	0	1,418

TABLE 5. Contd...

SI No.	Name of the village	Actual fishing		Fish seed collection				Total
		Full time	Part time	Full time		Part time		
				Male	Female	Male	Female	
4	Karithura	124	4	0	0	0	0	128
5	Kovilthottam	100	12	0	0	0	0	112
6	Kulasekharapuram	766	35	0	0	0	0	801
7	Kuzhithura	177	22	0	0	0	0	199
8	Maruthurkulangara	125	2	0	0	0	0	127
9	Pandarathuruthu	856	20	0	0	3	0	879
10	Parayakadavu	239	26	0	0	0	0	265
11	Ponmana	78	11	0	0	0	0	89
12	Sraikadu	209	3	0	0	0	0	212
13	Vellanathuruthu	584	6	0	0	0	0	590
<b>TALUK : KOLLAM</b>								
14	Eravipuram	605	6	0	0	0	0	611
15	Kannimel	197	13	33	10	1	24	278
16	Mayyanadu	589	43	0	0	0	0	632
17	Moothakkara	375	8	1	0	0	0	384
18	Neendakara	976	101	0	0	1	0	1,078
19	Pallithottam	514	10	0	0	0	0	524
20	Paravoor North	554	0	0	0	0	0	554
21	Paravoor South	1,268	0	0	0	0	0	1,268
22	Port(Quilon)	604	20	0	0	0	0	624
23	Puthenthura	699	45	1	0	1	1	747
24	Sakthikulangara	983	250	0	0	0	1	1,234
25	Thankassery	395	65	0	0	0	0	460
26	Wadi	423	0	0	0	0	0	423
<b>KOLLAM TOTAL</b>		<b>14,695</b>	<b>900</b>	<b>36</b>	<b>10</b>	<b>6</b>	<b>27</b>	<b>15,674</b>

TABLE 5. Contd...

SI No.	Name of the village	Actual fishing		Fish seed collection				Total
		Full time	Part time	Full time		Part time		
				Male	Female	Male	Female	
<b>DISTRICT : ALAPPUZHA</b>								
<b>TALUK : AMBALAPUZHA</b>								
1	Ambalapuzha	878	251	41	14	8	0	1,192
2	Chettykad	758	23	0	0	0	0	781
3	Kanjiramchira	248	11	0	0	0	0	259
4	Kattoor	922	172	1	0	2	1	1,098
5	Neerkunnam	688	220	33	2	11	0	954
6	Pollethai	1,024	30	0	0	0	1	1,055
7	Punnara North	1,419	30	0	0	0	0	1,449
8	Punnara South	1,508	9	0	1	0	0	1,518
9	Punthala	314	154	0	0	0	0	468
10	Purakkad	834	211	0	0	0	0	1,045
11	Thottappally	564	79	0	0	0	1	644
12	Thumpolly North	165	26	2	0	0	0	193
13	Thumpolly South	366	19	0	0	0	0	385
14	Vadakai North	996	102	0	0	0	0	1,098
15	Vadakai South	927	96	0	0	0	2	1,025
<b>TALUK : CHERTHALA</b>								
16	Arthungal	963	0	0	0	0	0	963
17	Azheekal	909	57	0	1	0	0	967
18	Chennaveli	739	86	0	0	0	2	827
19	Chethy	747	46	2	0	0	1	796
20	Ottamassery	636	88	0	0	0	0	724
21	Pallithode North	432	49	0	0	0	0	481
22	Pallithode South	642	60	0	0	0	0	702
23	Thykal	857	47	0	0	0	0	904

TABLE 5. Contd...

SI No.	Name of the village	Actual fishing		Fish seed collection				Total
		Full time	Part time	Full time		Part time		
				Male	Female	Male	Female	
<b>TALUK : KARTHIKAPPALLY</b>								
24	Arattupuzha	131	17	0	0	0	0	148
25	Kalikkadu	846	109	0	0	0	0	955
26	Pallana	227	97	1	0	0	0	325
27	Pathiyankara	415	27	0	0	0	0	442
28	Tharayilkadavu	973	34	0	0	0	0	1,007
29	Thrikkunnapuzha	644	57	0	0	1	1	703
30	Vallazheekal	572	28	1	0	0	0	601
ALAPPUZHA TOTAL		21,344	2,235	81	18	22	9	23,709
<b>DISTRICT : ERNAKULAM</b>								
<b>TALUK : KOCHI</b>								
1	Ayyampally	213	16	1	0	0	0	230
2	Azheekal	240	5	0	0	0	0	245
3	Chellanam	1,172	69	0	0	0	0	1,241
4	Cherai	179	65	1	0	0	0	245
5	Cheriyakadavu	341	14	0	0	0	0	355
6	Edavanakad	59	98	0	0	0	0	157
7	Elamkunnapuzha	341	202	68	3	8	93	715
8	Fort Cochi	168	14	0	0	0	0	182
9	Kandankadavu	305	189	0	0	1	0	495
10	Kannamaly	321	350	4	0	0	0	675
11	Kuzhuppilly	181	27	0	2	0	0	210
12	Malipuram	276	62	127	10	16	253	744
13	Manassery	670	53	0	0	0	0	723
14	Maruvakkad	327	38	0	0	0	2	367
15	Munambam	622	75	4	0	0	0	701

TABLE 5. Contd...

SI No.	Name of the village	Actual fishing		Fish seed collection				Total
		Full time	Part time	Full time		Part time		
				Male	Female	Male	Female	
16	Narakkal	728	31	1	5	1	3	769
17	Nayarambalam	670	8	0	0	0	0	678
18	Ochanthuruth	186	23	0	0	0	0	209
19	Pallipuram	250	31	1	1	0	0	283
20	Pazhangad	44	25	0	0	0	0	69
21	Saudi	272	11	0	0	0	0	283
ERNAKULAM TOTAL		7,565	1,406	207	21	26	351	9,576
<b>DISTRICT : THRISSUR</b>								
<b>TALUK : CHAVAKKAD</b>								
1	Blangad	80	1	0	0	0	0	81
2	Chapallipuram	525	13	0	0	0	0	538
3	Edakkazhiyoor	194	8	0	0	0	0	202
4	Engandiyoor	14	11	0	0	2	0	27
5	Kadapuram	157	94	0	0	0	0	251
6	Manathala	289	1	0	0	0	0	290
7	Mannalamkunnu	70	12	4	1	0	7	94
8	Nattika	333	21	0	0	0	0	354
9	Thalikulam	102	17	1	0	0	3	123
10	Vadanappilly	60	6	0	0	0	0	66
<b>TALUK : KODUNGALLUR</b>								
11	Azhikode	388	21	0	0	0	0	409
12	Chendrapinni	51	8	0	0	0	0	59
13	Edavilangu	276	7	0	0	0	0	283
14	Eriyad	275	4	0	0	0	0	279
15	Kaipamangalam	416	81	0	0	0	0	497

TABLE 5. Contd...

SI No.	Name of the village	Actual fishing		Fish seed collection				Total
		Full time	Part time	Full time		Part time		
				Male	Female	Male	Female	
16	Koolimuttiam	185	15	0	0	0	0	200
17	Perinjanam	334	34	0	0	0	0	368
18	Vemballoor (Padijiara)	286	39	0	0	0	0	325
THRISSUR TOTAL		4,035	393	5	1	2	10	4,446
<b>DISTRICT : MALAPPURAM</b>								
<b>TALUK : PONNANI</b>								
1	Marakkadavu	492	13	0	0	0	1	506
2	Meentheruvu	382	28	0	0	0	0	410
3	Mukkadi	313	37	0	0	0	0	350
4	Palappetty	401	86	0	0	0	1	488
5	Puduponnani	1,134	47	1	3	0	1	1,186
6	Thekkkadavu	595	77	0	0	0	1	673
7	Veliyamkode	430	47	0	0	0	0	477
<b>TALUK : TIRUR</b>								
8	Cheerankadapuram	831	176	1	0	0	0	1,008
9	Edakkadapuram	672	182	1	0	0	1	856
10	Elarankadapuram	780	150	1	0	0	0	931
11	Koottai	1,378	7	6	0	0	1	1,392
12	Kormankadapuram	1,359	211	0	0	0	0	1,570
13	Ossankadapuram	482	79	0	0	1	1	563
14	Pallivalappu	555	0	0	0	0	0	555
15	Pandarakadapuram	410	113	0	0	0	0	523
16	Paravanna	1,520	81	0	0	0	0	1,601
17	Purathur	1,050	423	0	0	0	0	1,473
18	Puthiyakadapuram	575	133	7	0	0	0	715
19	Thevarkadapuram	1,155	213	1	0	0	0	1,369

TABLE 5. Contd...

SI No.	Name of the village	Actual fishing		Fish seed collection				Total
		Full time	Part time	Full time		Part time		
				Male	Female	Male	Female	
<b>TALUK : TIRUR ANGADI</b>								
20	Alungal Beach	1,631	5	0	0	0	0	1,636
21	Arayankadapuram	494	34	0	0	0	0	528
22	Kadalundinagaram	1,209	3	0	0	0	0	1,212
23	Parappanangadi	1,512	33	0	0	0	1	1,546
MALAPPURAM TOTAL		19,360	2,178	18	3	1	8	21,568
<b>DISTRICT : KOZHIKODE</b>								
<b>TALUK : KOYILANDI</b>								
1	Cheriyamangadu	382	2	0	0	0	0	384
2	Edakkadavu/Kappad	344	63	0	0	0	0	407
3	Ezhukudikkal	548	1	0	0	0	0	549
4	Iringal	202	66	0	0	0	0	268
5	Kannankadavu	195	40	0	0	0	0	235
6	Kollam	457	2	0	0	0	0	459
7	Koyilandy	554	32	0	0	0	0	586
8	Melady	706	105	130	7	11	6	965
9	Thikkody	428	15	0	0	0	0	443
10	Valiyamangadu	245	8	0	0	0	0	253
11	Vanmugham Kadaloor	427	19	0	0	0	0	446
12	Virunnukandy	389	20	0	0	0	0	409
<b>TALUK : KOZHIKODE</b>								
13	Beyapore	747	89	0	0	0	2	838
14	Chaliyam	1,442	10	0	6	0	2	1,460
15	Elathur	821	20	0	0	0	0	841
16	Kampuram	266	5	0	0	0	0	271
17	Kappakkal	232	44	2	0	1	0	279

TABLE 5. Contd...

SI No.	Name of the village	Actual fishing		Fish seed collection				Total
		Full time	Part time	Full time		Part time		
				Male	Female	Male	Female	
18	Marad	440	9	3	1	0	0	453
19	Pallikkandy	536	159	0	0	0	0	695
20	Puthiyakadavu	527	16	0	0	0	0	543
21	Puthiyangadi	692	0	0	0	0	0	692
22	Puthiyappa North	542	131	0	0	0	1	674
23	Puthiyappa South	571	4	0	0	0	0	575
24	Thekke Kadappuram	142	32	10	3	12	1	200
25	Thoppayil	260	1	0	0	0	2	263
26	Vellayil	362	8	0	0	0	0	370
27	Azhiyoor	253	21	0	0	0	0	274
28	Chombala	32	282	0	0	0	0	314
29	Kuriyadi	618	0	0	0	0	0	618
30	Madakkara	335	30	2	2	0	3	372
31	Madappally	494	10	0	0	0	0	504
32	Muttungal	297	44	5	0	2	2	350
33	Vadakara	793	9	0	0	0	0	802
KOZHICODE TOTAL		15,279	1,297	152	19	26	19	16,792
<b>DISTRICT : KANNUR</b>								
<b>TALUK : KANNUR</b>								
1	Azhikode Kadapuram	625	51	0	0	0	0	676
2	Edakkad	197	18	0	0	0	0	215
3	Kannur-City	110	75	1	0	0	0	186
4	Mattool	478	31	2	0	0	1	512
5	Puthiyangadi	191	7	0	0	0	0	198
6	Thayyil	686	15	0	1	0	0	702

TABLE 5. Contd...

SI No.	Name of the village	Actual fishing		Fish seed collection				Total
		Full time	Part time	Full time		Part time		
				Male	Female	Male	Female	
<b>TALUK : THALASSERY</b>								
7	Chalil-Gopalapetta	584	19	1	0	0	0	604
8	Kurichiyil	218	7	0	0	0	0	225
9	Pallissery	311	21	0	0	0	0	332
<b>TALUK : THALIPARAMBU</b>								
10	Kavvayi	12	20	2	4	0	0	38
11	Palacode	298	89	0	0	0	1	388
KANNUR TOTAL		3,710	353	6	5	0	2	4,076
<b>DISTRICT : KASARAGOD</b>								
<b>TALUK : HOSDURG</b>								
1	Ajanur	333	5	1	0	0	0	339
2	Hosdurg Kadappuram	243	9	2	0	2	0	256
3	Kadangod	147	28	1	0	1	2	179
4	Kottikulam	480	46	0	0	0	0	526
5	Padannakadapuram	188	15	0	0	0	0	203
6	Palikkara	487	39	0	0	0	0	526
7	Punjavi Kadapuram	262	2	0	0	0	0	264
8	Thikadapuram	250	20	0	0	0	0	270
9	Thrikariapur Kadapuram	47	38	0	0	0	0	85
10	Valliparamba	47	101	0	0	0	1	149
<b>TALUK : KASARAGOD</b>								
11	Kasaba	1,077	164	0	0	0	0	1,241
12	Kavungoli	202	5	0	0	0	0	207
13	Koyipady	548	3	0	0	0	0	551
14	Shiriya	316	7	2	9	2	30	366

SI No.	Name of the village	Actual fishing		Fish seed collection				Total
		Full time	Part time	Full time		Part time		
				Male	Female	Male	Female	
<b>TALUK : MANJESHWARA</b>								
15	Bangara-Manjeswaram	544	28	0	0	3	0	575
16	Kizhoor	556	43	0	0	0	0	599
KASARAGOD TOTAL		5,727	553	6	9	8	33	6,336
<b>KERALA TOTAL</b>		<b>1,20,706</b>	<b>15,264</b>	<b>549</b>	<b>126</b>	<b>96</b>	<b>507</b>	<b>1,37,248</b>




TABLE 6. OCCUPATION PROFILE

Sl No.	Name of the village	Active fishermen	No. of members involved in fishing allied activities							Other than fishing	Total occupied
			Marketing of fish	Making/ Repairing Net	Curing/ Processing	Peeling	Labourer	Others			
<b>DISTRICT : THIRUVANANTHAPURAM</b>											
<b>TALUK : CHIRAYINKEEZH</b>											
1	Anjengo	2,466	990	59	62	3	41	103	327	4,051	
2	Kayakkara	122	49	0	0	0	27	5	0	203	
3	Mampally	756	247	0	2	0	253	9	0	1,267	
4	Nedumganda	167	3	0	0	0	117	0	0	287	
5	Perumathura	234	2	0	0	0	0	2	0	238	
6	Poothura	397	218	25	34	7	22	11	17	731	
7	Thazhampally	392	170	14	69	1	24	14	11	695	
<b>TALUK : NEYYATTINKARA</b>											
8	Adimalathura	1,254	483	4	169	2	52	589	43	2,596	
9	Chowara	66	35	1	2	1	16	17	0	138	
10	Karumkulam	624	156	1	49	2	0	15	2	849	
11	Kochuthura	236	153	0	59	0	0	6	0	454	
12	Kollengode	1,751	661	901	121	0	0	72	0	3,506	
13	Pallom	352	2	1	13	4	176	109	4	661	
14	Parithiyoor	1,719	666	1	94	0	0	10	2	2,492	
15	Poovar	1,178	809	27	0	0	10	9	4	2,037	
16	Pulluvila	2,100	526	8	69	406	91	129	616	3,945	
17	Puthiyathura	1,971	341	13	439	5	130	699	18	3,616	
18	Vizhinjam North	2,229	2	0	0	0	0	197	0	2,428	
19	Vizhinjam South	3,451	577	2	0	0	1	308	0	4,339	
<b>TALUK : THIRUVANANTHAPURAM</b>											
20	Bheemappally	1,757	533	61	223	0	0	15	0	2,589	
21	Cheriathura	434	294	1	0	0	0	19	3	751	
22	Kannanthur	474	340	26	20	0	1	18	30	909	
23	Kochuthoppu	424	246	11	35	5	11	27	4	763	
24	Kochuveli	381	252	27	4	0	0	4	0	668	

TABLE 6. Contd...

Sl No.	Name of the village	Active fishermen	No. of members involved in fishing allied activities							Other than fishing	Total occupied
			Marketing of fish	Making/ Repairing Net	Curing/ Processing	Peeling	Labourer	Others			
25	Kovalam	117	0	0	0	0	0	4	0	0	121
26	Mariyanad	1,156	279	20	4	2	3	96	8	0	1,568
27	Pallithura	423	239	0	5	0	2	6	0	0	675
28	Panathura	191	5	0	0	0	0	2	0	0	198
29	Poonthura	2,409	683	0	1	2	31	72	3	0	3,201
30	Puthenthoppu	489	118	0	0	0	0	5	257	0	869
31	Puthukurichi	763	219	1	4	1	199	15	0	0	1,202
32	Sanghumugham	112	119	26	6	1	6	2	12	0	284
33	Shanthipuram	226	56	1	0	0	0	11	6	0	300
34	Valiaveli	309	79	1	0	2	0	73	0	0	464
35	Valiyathoppu	334	381	22	27	1	60	16	32	0	873
36	Valiyathura	1,215	631	0	3	9	0	62	3	0	1,923
37	Vettukadu	269	222	0	0	0	16	2	1	0	510
38	Vettuthura	280	106	0	0	0	0	0	0	0	386
<b>TALUK : VARKALA</b>											
39	Chilakkur	647	167	0	20	4	5	13	48	0	904
40	Edava	490	21	0	24	0	26	13	57	0	631
41	Odayam	355	3	0	0	0	19	8	22	0	407
42	Vettoor	351	226	21	469	0	11	57	17	0	1,152
THIRUVANANTHAPURAM TOTAL			11,309	1,275	2,027	458	1,350	2,844	1,547	0	55,881
<b>DISTRICT : KOLLAM</b>											
<b>TALUK : KARUNAGAPALLY</b>											
1	Alappad	489	4	16	198	205	2	2	0	0	916
2	Azheekal	1,548	7	11	329	782	30	23	60	0	2,790
3	Cheriazheekal	1,418	9	16	101	1,081	2	4	0	0	2,631
4	Karithura	128	8	0	1	20	2	8	17	0	184
5	Kovilthottam	112	27	0	5	11	0	3	8	0	166

TABLE 6. Contd...

Sl No.	Name of the village	Active fishermen	No. of members involved in fishing allied activities							Other than fishing	Total occupied
			Marketing of fish	Making/ Repairing Net	Curing/ Processing	Peeling	Labourer	Others			
6	Kulasekharapuram	801	5	6	262	187	4	12	3	1,280	
7	Kuzhithura	199	0	14	107	77	0	2	0	399	
8	Maruthukulangara	127	0	0	34	60	0	0	1	222	
9	Pandarathuruthu	879	2	0	13	420	0	5	0	1,319	
10	Parayakadavu	265	0	8	117	85	1	1	4	481	
11	Ponmana	89	25	3	9	8	2	0	5	141	
12	Sraikadu	212	0	0	0	82	0	1	0	295	
13	Vellanathuruthu	590	0	0	18	440	0	5	0	1,053	
<b>TALUK : KOLLAM</b>											
14	Eravipuram	611	37	108	19	16	4	8	0	803	
15	Kannimel	278	26	4	11	15	113	0	0	447	
16	Mayyanadu	632	38	1	82	10	1	7	0	771	
17	Moothakkara	384	123	0	0	0	49	27	0	583	
18	Neendakara	1,078	141	3	223	435	14	22	0	1,916	
19	Pallihottam	524	188	13	148	0	4	20	0	897	
20	Paravoor North	554	18	4	0	0	0	0	0	576	
21	Paravoor South	1,268	64	24	0	2	0	1	0	1,359	
22	Port(Quilon)	624	201	4	129	1	0	11	0	970	
23	Puthenthura	747	44	8	19	271	2	16	13	1,120	
24	Sakthikulangara	1,234	427	4	40	608	59	117	4	2,493	
25	Thankassery	460	120	20	109	23	6	19	0	757	
26	Wadi	423	62	0	2	0	0	18	0	505	
<b>KOLLAM TOTAL</b>			<b>15,674</b>	<b>1,576</b>	<b>267</b>	<b>1,976</b>	<b>4,839</b>	<b>295</b>	<b>332</b>	<b>25,074</b>	
<b>DISTRICT : ALAPPUZHA</b>											
<b>TALUK : AMBALAPUZHA</b>											
1	Ambalapuzha	1,192	16	6	95	1,466	15	32	3	2,825	
2	Chettykad	781	12	0	11	0	3	14	0	821	



TABLE 6. Contd...

Sl No.	Name of the village	Active fishermen	No. of members involved in fishing allied activities							Other than fishing	Total occupied
			Marketing of fish	Making/ Repairing Net	Curing/ Processing	Peeling	Labourer	Others			
29	Thrikkunnapuzha	703	16	0	26	879	15	29	0	1,668	
30	Vailazheekal	601	0	2	16	506	14	6	0	1,145	
ALAPPUZHA TOTAL		23,709	391	397	664	11,840	423	643	855	38,922	
<b>DISTRICT : ERNAKULAM</b>											
<b>TALUK : KOCHI</b>											
1	Ayyampally	230	11	4	2	161	1	39	18	466	
2	Azheekal	245	51	5	0	149	218	18	0	686	
3	Chellanam	1,241	3	2	379	47	0	19	1	1,692	
4	Cherai	245	24	2	8	344	32	38	7	700	
5	Cheriyakadavu	355	2	0	11	35	0	1	0	404	
6	Edavanakad	157	8	0	35	309	217	2	1	729	
7	Elamkunnapuzha	715	6	84	15	325	4	55	194	1,398	
8	Fort Cochi	182	52	2	7	5	31	15	43	337	
9	Kandankadavu	495	7	4	44	157	5	10	0	722	
10	Kannamaly	675	6	10	241	86	13	8	0	1,039	
11	Kuzhuppilly	210	32	3	5	94	4	40	6	394	
12	Malipuram	744	15	33	44	157	0	160	49	1,202	
13	Manassery	723	15	4	1	10	0	6	107	866	
14	Maruvakkad	367	3	0	77	9	1	16	4	477	
15	Munambam	701	117	33	32	207	480	192	2	1,764	
16	Narakkal	769	93	20	41	357	10	83	53	1,426	
17	Nayarambalam	678	5	4	26	186	7	3	0	909	
18	Ochanthuruth	209	48	3	2	24	100	6	0	392	
19	Pallipuram	283	8	3	3	355	103	25	0	780	
20	Pazhangad	69	6	0	6	233	110	4	1	429	
21	Saudi	283	2	3	4	0	0	3	42	337	
ERNAKULAM TOTAL		9,576	514	219	983	3,250	1,336	743	528	17,149	

TABLE 6. Contd...

Sl No.	Name of the village	Active fishermen	No. of members involved in fishing allied activities							Other than fishing	Total occupied
			Marketing of fish	Making/ Repairing Net	Curing/ Processing	Peeling	Labourer	Others			
<b>DISTRICT : THRISSUR</b>											
<b>TALUK : CHAVAKKAD</b>											
1	Blangad	81	52	0	4	0	15	2	28	182	
2	Chapallipuram	538	12	0	3	2	1	4	313	873	
3	Edakkazhiyoor	202	8	0	24	0	0	4	12	250	
4	Engandiyoor	27	11	1	2	0	25	0	33	99	
5	Kadapuram	251	24	0	19	0	45	50	14	403	
6	Manathala	290	62	0	7	0	0	7	0	366	
7	Mannalamkunnu	94	11	0	32	0	2	3	4	146	
8	Nattika	354	42	2	9	0	0	7	0	414	
9	Thalikulam	123	27	4	1	1	62	3	155	376	
10	Vadanappilly	66	25	0	1	0	20	6	77	195	
<b>TALUK : KODUNGALLUR</b>											
11	Azhikode	409	14	3	9	191	17	5	70	718	
12	Chendrapinni	59	2	0	6	0	0	3	0	70	
13	Edavilangu	283	24	0	1	11	0	0	34	353	
14	Eriyad	279	11	0	1	45	0	3	50	389	
15	Kaipamangalam	497	12	4	73	0	0	11	0	597	
16	Koolimuttam	200	9	0	4	2	1	0	148	364	
17	Perinjaniam	368	31	0	19	0	5	9	250	682	
18	Vemalloor (Padinjara)	325	36	0	8	6	2	4	87	468	
THRISSUR TOTAL		4,446	413	14	223	258	195	121	1,275	6,945	
<b>DISTRICT : MALAPPURAM</b>											
<b>TALUK : PONNANI</b>											
1	Marakkadavu	506	55	0	21	9	36	41	118	786	
2	Meentheruvu	410	146	3	1	1	204	154	208	1,127	
3	Mukkadi	350	41	0	1	0	25	5	123	545	

TABLE 6. Contd...

Sl No.	Name of the village	Active fishermen	No. of members involved in fishing allied activities							Other than fishing	Total occupied
			Marketing of fish	Making/ Repairing Net	Curing/ Processing	Peeling	Labourer	Others			
4	Palappetty	488	1	0	81	5	2	0	214	791	
5	Puduponnani	1,186	5	0	32	2	19	19	312	1,575	
6	Thekkkadavu	673	103	6	4	1	69	23	240	1,119	
7	Veliyamkode	477	21	0	173	0	0	4	47	722	
<b>TALUK : TIRUR</b>											
8	Cheerankadapuram	1,008	52	7	0	6	19	51	99	1,242	
9	Edakkadappuram	856	30	3	0	4	9	33	24	959	
10	Elarankadappuram	931	21	3	2	15	11	44	7	1,034	
11	Koottai	1,392	28	0	0	1	0	19	810	2,250	
12	Kormankadapuram	1,570	46	6	0	15	20	61	83	1,801	
13	Ossankadappuram	563	11	0	1	2	2	38	23	640	
14	Pallivalappu	555	6	0	0	0	20	2	1	584	
15	Pandararakadappuram	523	14	0	0	6	3	14	13	573	
16	Paravanna	1,601	70	3	21	0	47	124	227	2,093	
17	Purathur	1,473	1	0	1	0	0	9	1,110	2,594	
18	Puthiyakadapuram	715	24	1	2	9	4	28	40	823	
19	Thevarakadapuram	1,369	10	6	6	3	21	83	110	1,608	
<b>TALUK : TIRUR ANGADI</b>											
20	Alungal Beach	1,636	8	0	43	1	3	8	56	1,755	
21	Arayankadapuram	528	1	0	0	0	0	12	60	601	
22	Kadalundinagaram	1,212	0	0	3	0	0	11	197	1,423	
23	Parappanangadi	1,546	8	2	0	0	10	124	0	1,690	
MALAPPURAM TOTAL			702	40	392	80	524	907	4,122	28,335	
<b>DISTRICT : KOZHIKODE</b>											
<b>TALUK : KOYILANDI</b>											
1	Cheriyamangadu	384	7	0	104	0	18	12	0	525	



TABLE 6. Contd...

Sl No.	Name of the village	Active fishermen	No. of members involved in fishing allied activities							Other than fishing	Total occupied
			Marketing of fish	Making/ Repairing Net	Curing/ Processing	Peeling	Labourer	Others			
<b>TALUK : VADAGARA</b>											
27	Azhiyoor	274	16	1	1	1	0	0	31	0	324
28	Chombala	314	11	0	8	0	18	35	2	2	388
29	Kuriyadi	618	13	0	0	0	0	83	36	0	750
30	Madakkara	372	5	20	81	0	2	7	0	0	487
31	Madappally	504	5	2	0	0	19	16	42	0	588
32	Muttungal	350	8	0	0	0	1	13	5	0	377
33	Vadakara	802	97	4	3	7	1	35	1	0	950
KOZHIKODE TOTAL		16,792	754	206	2,194	434	1,047	2,152	298	0	23,877
<b>DISTRICT : KANNUR</b>											
<b>TALUK : KANNUR</b>											
1	Azhikode Kadapuram	676	71	8	6	0	0	20	41	0	822
2	Edakkad	215	31	0	0	0	0	11	0	0	257
3	Kannur-City	186	43	2	4	0	8	49	0	0	292
4	Mattool	512	110	3	6	2	2	25	0	0	660
5	Puthiyangadi	198	24	0	0	0	10	7	0	0	239
6	Thayyil	702	4	0	0	1	9	165	0	0	881
<b>TALUK : THALASSERY</b>											
7	Chalil-Gopalapetta	604	36	1	26	2	48	62	151	0	930
8	Kurichiyil	225	15	0	0	10	1	48	11	0	310
9	Pallisseri	332	27	0	1	0	3	8	47	0	418
<b>TALUK : THALIPARAMBU</b>											
10	Kavvayi	38	65	5	0	0	8	71	43	0	230
11	Palacode	388	124	42	0	0	39	140	20	0	753
KANNUR TOTAL		4,076	550	61	43	15	128	606	313	0	5,792

TABLE 6. Contd...

Sl No.	Name of the village	Active fishermen	No. of members involved in fishing allied activities							Other than fishing	Total occupied
			Marketing of fish	Making/ Repairing Net	Curing/ Processing	Peeling	Labourer	Others			
<b>DISTRICT : KASARAGOD</b>											
<b>TALUK : HOSDURG</b>											
1	Ajanur	339	183	0	0	0	0	0	5	0	527
2	Hosdurg Kadappuram	256	130	0	0	0	0	0	4	55	445
3	Kadangod	179	168	3	1	2	57	30	60	60	500
4	Kottikulam	526	258	0	1	0	0	5	4	4	794
5	Padannakadapuram	203	8	41	1	0	0	2	101	101	356
6	Pallikkara	526	191	0	0	0	0	8	0	0	725
7	Punjavi Kadapuram	264	175	0	0	0	0	2	61	61	502
8	Thikadappuram	270	107	0	0	1	30	5	24	24	437
9	Thrikariapur Kadapuram	85	10	2	0	0	0	0	89	89	186
10	Valiaparamba	149	4	0	0	0	1	4	206	206	364
<b>TALUK : KASARAGOD</b>											
11	Kasaba	1,241	667	1	1	0	1	10	5	5	1,926
12	Kavungoli	207	84	3	0	0	0	2	1	1	297
13	Koyipady	551	71	0	0	0	0	18	11	11	651
14	Shiriya	366	18	0	0	0	9	13	2	2	408
<b>TALUK : MANJESHWARA</b>											
15	Bangara-Manjeswaram	575	66	0	0	0	2	12	0	0	655
16	Kizhoor	599	314	0	0	0	1	5	0	0	919
KASARAGOD TOTAL		6,336	2,454	50	4	3	101	125	619	619	9,692
<b>KERALA TOTAL</b>		<b>1,37,248</b>	<b>18,663</b>	<b>2,529</b>	<b>8,506</b>	<b>21,177</b>	<b>5,399</b>	<b>8,473</b>	<b>9,672</b>	<b>9,672</b>	<b>2,11,667</b>

TABLE 7. GENDER-WISE FISHING ALLIED ACTIVITIES

SI No.	Name of the village	Marketing of fish		Making/ Repairing Net		Curing/ Processing		Peeling		Labourer		Others	
		Male	Female	Male	Female	Male	Female	Male	Female	Male	Female	Male	Female
<b>DISTRICT: THIRUVANANTHAPURAM</b>													
<b>TALUK: CHIRAYINKEEZH</b>													
1	Anjengo	1	989	0	59	0	62	0	3	4	37	46	57
2	Kayakkara	5	44	0	0	0	0	0	0	27	0	4	1
3	Mampally	0	247	0	0	2	0	0	0	253	0	5	4
4	Nedumganda	0	3	0	0	0	0	0	0	117	0	0	0
5	Perumathura	0	2	0	0	0	0	0	0	0	0	2	0
6	Poothura	0	218	2	23	0	34	0	7	1	21	3	8
7	Thazhampally	0	170	0	14	0	69	0	1	0	24	4	10
<b>TALUK: NEYYATTINKARA</b>													
8	Adimalathura	0	483	1	3	1	168	0	2	10	42	340	249
9	Chowara	0	35	1	0	0	2	1	0	4	12	12	5
10	Karumkulam	0	156	0	1	0	49	0	2	0	0	8	7
11	Kochuthura	0	153	0	0	0	59	0	0	0	0	3	3
12	Kollengode	312	349	129	772	25	96	0	0	0	0	49	23
13	Pallom	0	2	1	0	3	10	0	4	4	172	25	84
14	Parithiyoor	0	666	0	1	0	94	0	0	0	0	7	3
15	Poovar	3	806	0	27	0	0	0	0	0	10	2	7
16	Pulluvila	0	526	1	7	2	67	1	405	5	86	46	83
17	Puthiyathura	0	341	0	13	1	438	0	5	0	130	209	490
18	Vizhinjam North	0	2	0	0	0	0	0	0	0	0	190	7
19	Vizhinjam South	0	577	0	2	0	0	0	0	1	0	187	121
<b>TALUK: THIRUVANANTHAPURAM</b>													
20	Bheemappally	0	533	0	61	0	223	0	0	0	0	13	2
21	Cheriathura	6	288	0	1	0	0	0	0	0	0	16	3
22	Kannanthura	10	330	21	5	0	20	0	0	0	1	2	16
23	Kochuthoppu	2	244	0	11	0	35	0	5	1	10	3	24

TABLE 7. Contd...

SI No.	Name of the village	Marketing of fish		Making/ Repairing Net		Curing/ Processing		Peeling		Labourer		Others		
		Male	Female	Male	Female	Male	Female	Male	Female	Male	Female	Male	Female	
24	Kochuveli	0	252	0	27	0	4	0	0	0	0	0	3	1
25	Kovalam	0	0	0	0	0	0	0	0	0	0	0	2	2
26	Mariyanad	1	278	2	18	0	4	0	2	1	2	18	78	
27	Pallithura	1	238	0	0	1	4	0	0	2	0	5	1	
28	Panathura	0	5	0	0	0	0	0	0	0	0	0	2	
29	Poonthura	12	671	0	0	0	1	2	0	18	13	54	18	
30	Puthenthoppu	12	106	0	0	0	0	0	0	0	0	4	1	
31	Puthukurichi	0	219	0	1	0	4	0	1	127	72	10	5	
32	Sanghumugham	27	92	10	16	3	3	0	1	2	4	2	0	
33	Shanthipuram	0	56	1	0	0	0	0	0	0	0	1	10	
34	Valiaveli	0	79	0	1	0	0	0	2	0	0	28	45	
35	Valiyathoppu	123	258	9	13	3	24	0	1	9	51	9	7	
36	Valiyathura	1	630	0	0	1	2	0	9	0	0	57	5	
37	Vettukadu	0	222	0	0	0	0	0	0	15	1	1	1	
38	Vettuthura	0	106	0	0	0	0	0	0	0	0	0	0	
<b>TALUK: VARKALA</b>														
39	Chilakkur	18	149	0	0	0	20	0	4	1	4	10	3	
40	Edava	8	13	0	0	4	20	0	0	6	20	9	4	
41	Odayam	2	1	0	0	0	0	0	0	0	19	4	4	
42	Vettoor	40	186	12	9	84	385	0	0	4	7	54	3	
THIRUVANANTHAPURAM TOTAL		584	10,725	190	1,085	128	1,899	4	454	612	738	1,447	1,397	
<b>DISTRICT: KOLLAM</b>														
<b>TALUK: KARUNAGAPALLY</b>														
1	Alappad	0	4	2	14	0	198	1	204	0	2	2	0	
2	Azheekal	0	7	7	4	0	329	1	781	27	3	13	10	

TABLE 7. Contd...

SI No.	Name of the village	Marketing of fish		Making/ Repairing Net		Curing/ Processing		Peeling		Labourer		Others	
		Male	Female	Male	Female	Male	Female	Male	Female	Male	Female	Male	Female
3	Cheriazheekal	3	6	2	14	0	101	0	1,081	1	1	0	4
4	Karithura	0	8	0	0	0	1	0	20	0	2	0	8
5	Kovilthottam	0	27	0	0	0	5	0	11	0	0	1	2
6	Kulasekharapuram	2	3	0	6	0	262	1	186	0	4	12	0
7	Kuzhithura	0	0	14	0	0	107	3	74	0	0	2	0
8	Maruthurkulangara	0	0	0	0	0	34	0	60	0	0	0	0
9	Pandarathuruthu	1	1	0	0	0	13	0	420	0	0	2	3
10	Parayakadavu	0	0	1	7	0	117	0	85	1	0	1	0
11	Ponmana	0	25	0	3	0	9	0	8	1	1	0	0
12	Sraikadu	0	0	0	0	0	0	0	82	0	0	0	1
13	Veilanathuruthu	0	0	0	0	0	18	1	439	0	0	3	2
<b>TALUK: KOLLAM</b>													
14	Eravipuram	3	34	25	83	0	19	0	16	1	3	5	3
15	Kannimel	3	23	3	1	2	9	2	13	1	112	0	0
16	Mayyanadu	4	34	1	0	0	82	0	10	1	0	5	2
17	Moothakkara	7	116	0	0	0	0	0	0	49	0	25	2
18	Neendakara	21	120	1	2	3	220	0	435	6	8	5	17
19	Pallithottam	1	187	10	3	0	148	0	0	4	0	15	5
20	Paravoor North	7	11	4	0	0	0	0	0	0	0	0	0
21	Paravoor South	14	50	24	0	0	0	2	0	0	0	0	1
22	Port (Quilon)	0	201	0	4	0	129	0	1	0	0	10	1
23	Puthenthura	0	44	0	8	0	19	0	271	0	2	12	4
24	Sakthikulangara	9	418	1	3	4	36	0	608	38	21	113	4
25	Thankassery	0	120	3	17	1	108	0	23	4	2	5	14
26	Wadi	0	62	0	0	0	2	0	0	0	0	16	2
KOLLAM TOTAL		75	1,501	98	169	10	1,966	11	4,828	134	161	247	85

TABLE 7. Contd...

SI No.	Name of the village	Marketing of fish		Making/ Repairing Net		Curing/ Processing		Peeling		Labourer		Others	
		Male	Female	Male	Female	Male	Female	Male	Female	Male	Female	Male	Female
<b>DISTRICT: ALAPPUZHA</b>													
<b>TALUK: AMBALAPUZHA</b>													
1	Ambalapuzha	9	7	0	6	0	95	0	1,466	13	2	31	1
2	Chettykad	10	2	0	0	4	7	0	0	1	2	12	2
3	Kanjiramchira	2	4	0	0	0	5	0	27	0	1	16	0
4	Kattoor	4	9	0	0	0	2	0	0	0	4	15	10
5	Neerkunnam	9	7	0	4	0	37	6	1,452	31	23	27	2
6	Pollethai	4	1	0	1	4	0	0	4	0	0	9	2
7	Punnara North	4	17	1	0	3	33	0	752	3	12	16	4
8	Punnara South	16	2	1	0	2	25	0	1,271	0	149	10	136
9	Punthala	8	1	0	0	3	0	0	569	9	0	17	2
10	Purakkad	25	0	0	0	5	0	3	1,028	15	0	30	3
11	Thottappally	5	1	0	0	2	0	6	621	18	1	10	2
12	Thumpolly North	2	10	0	0	0	0	0	8	0	1	5	1
13	Thumpolly South	2	24	0	0	0	6	0	5	0	2	1	1
14	Vadakai North	10	31	2	2	1	20	3	510	1	10	21	3
15	Vadakai South	16	35	302	13	1	25	1	345	5	13	25	12
<b>TALUK: CHERTHALA</b>													
16	Arthungal	2	0	41	14	0	16	0	0	1	2	7	0
17	Azheekal	1	1	1	0	1	42	2	121	4	0	13	1
18	Chennaveli	10	1	1	0	4	2	0	0	1	0	4	23
19	Chethy	3	1	0	0	1	110	0	1	0	1	8	5
20	Ottamassery	7	0	1	0	2	18	0	7	8	2	7	1
21	Pallithode North	0	0	0	0	0	8	0	2	0	0	1	1
22	Pallithode South	2	1	0	1	3	30	3	19	0	0	5	1
23	Thykal	12	0	0	0	2	0	0	0	38	0	5	6

TABLE 7. Contd...

SI No.	Name of the village	Marketing of fish		Making/ Repairing Net		Curing/ Processing		Peeling		Labourer		Others		
		Male	Female	Male	Female	Male	Female	Male	Female	Male	Female	Male	Female	
<b>TALUK: KARTHIKAPPALLY</b>														
24	Arattupuzha	19	3	0	0	1	0	0	0	67	0	0	17	1
25	Kalikkadu	14	0	1	0	0	57	0	633	2	1	34	4	
26	Pallana	14	1	0	0	3	1	0	311	8	6	2	0	
27	Pathiyankara	5	1	0	0	0	14	0	372	0	2	14	8	
28	Tharayilkadavu	0	0	0	3	0	27	0	840	2	0	14	0	
29	Thrikkunnapuzha	15	1	0	0	7	19	1	878	11	4	26	3	
30	Vallazheekal	0	0	0	2	0	16	0	506	1	13	5	1	
ALAPPUZHA TOTAL		230	161	351	46	49	615	25	11,815	172	251	407	236	
<b>DISTRICT: ERNAKULAM</b>														
<b>TALUK: KOCHI</b>														
1	Ayyampally	5	6	0	4	1	1	30	131	0	1	37	2	
2	Azheekal	15	36	5	0	0	0	0	149	215	3	17	1	
3	Chellanam	0	3	0	2	0	379	0	47	0	0	8	11	
4	Cherai	6	18	2	0	3	5	1	343	26	6	17	21	
5	Cheriyakadavu	1	1	0	0	0	11	0	35	0	0	1	0	
6	Edavanakad	3	5	0	0	3	32	6	303	213	4	2	0	
7	Elamkunnapuzha	6	0	83	1	1	14	5	320	3	1	47	8	
8	Fort Cochi	40	12	2	0	6	1	1	4	31	0	14	1	
9	Kandankadavu	4	3	2	2	6	38	0	157	0	5	10	0	
10	Kannamaly	1	5	4	6	0	241	0	86	2	11	7	1	
11	Kuzhupilly	2	30	0	3	1	4	67	27	2	2	38	2	
12	Malipuram	8	7	33	0	0	44	0	157	0	0	158	2	
13	Manassery	14	1	4	0	0	1	0	10	0	0	4	2	
14	Maruvakkad	0	3	0	0	1	76	0	9	0	1	3	13	
15	Munambam	112	5	33	0	12	20	11	196	468	12	167	25	
16	Narakkal	30	63	17	3	15	26	51	306	6	4	36	47	

TABLE 7. Contd...

SI No.	Name of the village	Marketing of fish		Making/ Repairing Net		Curing/ Processing		Peeling		Labourer		Others	
		Male	Female	Male	Female	Male	Female	Male	Female	Male	Female	Male	Female
17	Navarambalam	4	1	2	2	0	26	0	186	3	4	0	3
18	Ochanthuruth	36	12	3	0	0	2	0	24	100	0	5	1
19	Pallipuram	5	3	3	0	2	1	2	353	72	31	25	0
20	Pazhangad	5	1	0	0	1	5	0	233	108	2	4	0
21	Saudi	0	2	3	0	0	4	0	0	0	0	2	1
ERNAKULAM TOTAL		297	217	196	23	52	931	174	3,076	1,249	87	602	141

**DISTRICT: THRISSUR****TALUK: CHAVAKKAD**

1	Blangad	23	29	0	0	4	0	0	0	5	10	1	1
2	Chapallipuram	5	7	0	0	3	0	2	0	0	1	3	1
3	Edakkazhiyoor	5	3	0	0	24	0	0	0	0	0	2	2
4	Engandiyoor	2	9	1	0	2	0	0	0	23	2	0	0
5	Kadapuram	15	9	0	0	8	11	0	0	25	20	16	34
6	Manathala	62	0	0	0	7	0	0	0	0	0	5	2
7	Mannalamkunnu	1	10	0	0	6	26	0	0	2	0	2	1
8	Nattika	37	5	2	0	4	5	0	0	0	0	7	0
9	Thalikulam	22	5	4	0	0	1	0	1	57	5	3	0
10	Vadanappilly	23	2	0	0	1	0	0	0	18	2	6	0

**TALUK: KODUNGALLUR**

11	Azhikode	14	0	3	0	2	7	1	190	17	0	5	0
12	Chendrabinni	2	0	0	0	0	6	0	0	0	0	2	1
13	Edavilangu	23	1	0	0	0	1	0	11	0	0	0	0
14	Eriyad	9	2	0	0	0	1	0	45	0	0	2	1
15	Kaipamangalam	11	1	0	4	0	73	0	0	0	0	10	1
16	Koolimuttam	8	1	0	0	0	4	0	2	0	1	0	0
17	Perinjanam	21	10	0	0	0	19	0	0	4	1	6	3

TABLE 7. Contd...

SI No.	Name of the village	Marketing of fish		Making/ Repairing Net		Curing/ Processing		Peeling		Labourer		Others	
		Male	Female	Male	Female	Male	Female	Male	Female	Male	Female	Male	Female
18	Vemballoor (Padinjara)	30	6	0	0	0	8	0	6	2	0	4	0
THRISSUR TOTAL		313	100	10	4	28	195	1	257	153	42	74	47
<b>DISTRICT: MALAPPURAM</b>													
<b>TALUK: PONNANI</b>													
1	Marakkadavu	54	1	0	0	9	12	7	2	33	3	34	7
2	Meentheruvu	146	0	3	0	1	0	1	0	204	0	130	24
3	Mukkadi	41	0	0	0	1	0	0	0	19	6	3	2
4	Palappetty	1	0	0	0	0	81	1	4	0	2	0	0
5	Puduponnani	3	2	0	0	0	32	0	2	1	18	17	2
6	Thekkekadavu	103	0	6	0	2	2	1	0	61	8	5	18
7	Veliyamkode	21	0	0	0	0	173	0	0	0	0	3	1
<b>TALUK: TIRUR</b>													
8	Cheerankadapuram	52	0	6	1	0	0	0	6	19	0	47	4
9	Edakkadappuram	30	0	3	0	0	0	0	4	9	0	30	3
10	Elarankadappuram	20	1	3	0	0	2	0	15	11	0	39	5
11	Koottai	28	0	0	0	0	0	1	0	0	0	12	7
12	Kormankadapuram	46	0	6	0	0	0	0	15	20	0	48	13
13	Ossankadappuram	11	0	0	0	1	0	0	2	2	0	38	0
14	Pallivalappu	1	5	0	0	0	0	0	0	20	0	1	1
15	Pandarakadappuram	14	0	0	0	0	0	0	6	3	0	8	6
16	Paravanna	9	61	2	1	1	20	0	0	1	46	3	121
17	Purathur	0	1	0	0	0	1	0	0	0	0	3	6
18	Puthiyakadapuram	24	0	1	0	0	2	0	9	4	0	26	2
19	Thevarkadapuram	6	4	6	0	0	6	3	0	2	19	34	49
<b>TALUK: TIRUR ANGADI</b>													
20	Alungal Beach	8	0	0	0	0	43	0	1	3	0	8	0

TABLE 7. Contd...

SI No.	Name of the village	Marketing of fish		Making/ Repairing Net		Curing/ Processing		Peeling		Labourer		Others		
		Male	Female	Male	Female	Male	Female	Male	Female	Male	Female	Male	Female	
21	Arayankadapuram	1	0	0	0	0	0	0	0	0	0	0	12	0
22	Kadalundinagaram	0	0	0	0	0	3	0	0	0	0	0	5	6
23	Parappanangadi	8	0	2	0	0	0	0	0	10	0	0	123	1
MALAPPURAM TOTAL		627	75	38	2	15	377	14	66	422	102	629	278	278
<b>DISTRICT: KOZHIKODE</b>														
<b>TALUK: KOYILANDI</b>														
1	Cheriyamangadu	6	1	0	0	0	104	0	0	2	16	0	12	0
2	Edakkadavu/Kappad	15	2	1	0	0	3	0	22	88	0	7	0	0
3	Ezhukudikkal	9	0	0	0	0	14	0	2	9	0	19	3	0
4	Iringal	24	0	1	0	2	8	2	2	0	0	153	159	0
5	Kannankadavu	8	0	0	0	1	19	0	25	1	0	0	0	0
6	Kollam	6	0	0	0	0	195	0	0	0	0	1	1	0
7	Koyilandy	14	5	1	11	2	95	0	0	149	12	26	1	0
8	Melady	29	2	0	1	0	45	0	23	0	1	31	5	0
9	Thikkody	12	7	0	0	0	1	0	0	0	0	5	0	0
10	Vaiyamangadu	0	1	0	0	0	28	0	0	2	42	0	85	0
11	Vanmugham Kadaloor	5	2	0	0	0	3	0	0	0	0	9	3	0
12	Virunnukandy	8	1	1	0	1	46	0	0	50	10	19	9	0
<b>TALUK: KOZHIKODE</b>														
13	Beypore	9	0	0	95	0	15	5	1	117	0	40	0	0
14	Chaliyam	21	7	0	0	0	2	4	59	6	2	189	189	0
15	Elathur	92	3	7	1	4	514	0	42	51	1	21	3	0
16	Kampuram	3	5	0	0	0	1	0	0	13	0	1	1	0
17	Kappakkal	96	1	21	2	0	0	0	6	43	1	245	270	0
18	Marad	2	11	1	14	0	0	0	0	0	0	75	5	0
19	Palikkandy	1	0	0	0	0	263	0	8	11	0	1	0	0

TABLE 7. Contd...

SI No.	Name of the village	Marketing of fish		Making/ Repairing Net		Curing/ Processing		Peeling		Labourer		Others	
		Male	Female	Male	Female	Male	Female	Male	Female	Male	Female	Male	Female
20	Puthiyakadavu	41	1	0	0	8	277	0	2	25	1	10	0
21	Puthiyangadi	1	0	0	0	1	20	1	25	17	0	14	21
22	Puthiyappa North	36	4	5	0	7	280	1	12	112	6	29	6
23	Puthiyappa South	29	0	0	7	2	137	0	176	106	0	22	0
24	Thekke Kadappuram	57	0	10	0	0	0	7	0	108	0	192	0
25	Thoppayil	7	2	0	0	2	0	0	0	0	0	18	10
26	Vellayil	13	0	0	0	0	1	1	0	4	0	15	7
<b>TALUK: VADAGARA</b>													
27	Azhiyoor	16	0	1	0	1	0	0	1	0	0	30	1
28	Chombala	11	0	0	0	4	4	0	0	15	3	30	5
29	Kuriyadi	4	9	0	0	0	0	0	0	0	0	49	34
30	Madakkara	3	2	2	18	0	81	0	0	1	1	7	0
31	Madappally	5	0	2	0	0	0	0	0	19	0	16	0
32	Muttungal	5	3	0	0	0	0	0	0	0	1	11	2
33	Vadakara	33	64	3	1	2	1	0	7	0	1	27	8
KOZHIKODE TOTAL		621	133	56	150	37	2,157	21	413	949	98	1,312	840
<b>DISTRICT: KANNUR</b>													
<b>TALUK: KANNUR</b>													
1	Azhikode Kadapuram	3	68	5	3	0	6	0	0	0	0	17	3
2	Edakkad	31	0	0	0	0	0	0	0	0	0	6	5
3	Kannur-City	37	6	2	0	1	3	0	0	8	0	49	0
4	Mattool	2	108	0	3	0	6	0	2	1	1	24	1
5	Puthiyangadi	11	13	0	0	0	0	0	0	5	5	7	0
6	Thayyil	2	2	0	0	0	0	1	0	8	1	64	101
<b>TALUK: THALASSERY</b>													
7	Chalil-Gopalapetta	35	1	1	0	9	17	1	1	40	8	54	8

TABLE 7. Contd...

SI No.	Name of the village	Marketing of fish		Making/ Repairing Net		Curing/ Processing		Peeling		Labourer		Others		
		Male	Female	Male	Female	Male	Female	Male	Female	Male	Female	Male	Female	
8	Kurichiyil	6	9	0	0	0	0	0	0	10	1	0	28	20
9	Pallissery	25	2	0	0	1	0	0	0	0	3	0	0	7
<b>TALUK: THALIPARAMBU</b>														
10	Kavvayi	33	32	5	0	0	0	0	0	0	2	6	32	39
11	Palacode	56	68	38	4	0	0	0	0	0	4	35	59	81
KANNUR TOTAL		241	309	51	10	11	32	2	13	72	56	347	259	
<b>DISTRICT: KASARAGOD</b>														
<b>TALUK: HOSDURG</b>														
1	Ajanur	0	183	0	0	0	0	0	0	0	0	0	4	1
2	Hosdurg Kadappuram	3	127	0	0	0	0	0	0	0	0	0	2	2
3	Kadangod	6	162	3	0	0	1	1	1	17	40	27	3	3
4	Kottikulam	0	258	0	0	0	1	0	0	0	0	0	4	1
5	Padannakadapuram	5	3	41	0	1	0	0	0	0	0	0	2	0
6	Pallikkara	0	191	0	0	0	0	0	0	0	0	0	6	2
7	Punjavi Kadapuram	1	174	0	0	0	0	0	0	0	0	0	2	0
8	Thikadapuram	2	105	0	0	0	0	0	1	3	27	5	0	0
9	Thrikariapur Kadapuram	0	10	2	0	0	0	0	0	0	0	0	0	0
10	Valiaparamba	1	3	0	0	0	0	0	0	0	1	0	2	2
<b>TALUK: KASARAGOD</b>														
11	Kasaba	2	665	1	0	1	0	0	0	0	1	0	4	6
12	Kavungoli	3	81	1	2	0	0	0	0	0	0	0	1	1
13	Koyipady	0	71	0	0	0	0	0	0	0	0	0	17	1
14	Shiriya	5	13	0	0	0	0	0	0	0	6	3	12	1
<b>TALUK: MANJESHWARA</b>														
15	Bangara-Manjeswaram	18	48	0	0	0	0	0	0	0	2	0	8	4
16	Kizhoor	0	314	0	0	0	0	0	0	0	0	1	5	0
KASARAGOD TOTAL		46	2,408	48	2	2	2	1	2	30	71	101	24	
<b>KERALA TOTAL</b>		<b>3,034</b>	<b>15,629</b>	<b>1,038</b>	<b>1,491</b>	<b>332</b>	<b>8,174</b>	<b>253</b>	<b>20,924</b>	<b>3,793</b>	<b>1,606</b>	<b>5,166</b>	<b>3,307</b>	

TABLE 8. RELIGION AND COMMUNITY (No. of families)

SI No.	Name of the village	Religion			Total	Community
		Hinduism	Islam	Christianity		
<b>DISTRICT: THIRUVANANTHAPURAM</b>						
<b>TALUK: CHIRAYINKEEZH</b>						
1	Anjengo	1	0	1,887	1,888	0
2	Kayakkara	9	18	63	90	2
3	Mampally	0	23	584	607	0
4	Nedumganda	2	133	0	135	0
5	Perumathura	0	210	0	210	0
6	Poothura	0	0	288	288	0
7	Thazhampally	5	0	280	285	2
<b>TALUK: NEYYATTINKARA</b>						
8	Adimalathura	1	9	1,669	1,679	1
9	Chowara	81	0	2	83	82
10	Karumkulam	1	0	637	638	0
11	Kochuthura	0	0	239	239	0
12	Kollengode	10	2	1,710	1,722	0
13	Pallom	2	0	373	375	0
14	Parithiyoor	0	0	1,726	1,726	0
15	Poovar	0	0	995	995	0
16	Pulluvila	0	0	2,085	2,085	0
17	Puthiyathura	6	1	1,950	1,957	5
18	Vizhinjam North	0	1,388	0	1,388	0
19	Vizhinjam South	4	1	3,090	3,095	3
<b>TALUK: THIRUVANANTHAPURAM</b>						
20	Bheemabally	0	939	0	939	0
21	Cheriathura	1	0	411	412	1
22	Kannanthura	0	0	373	373	0
23	Kochuthoppu	1	0	374	375	0
24	Kochuveli	26	1	383	410	2

TABLE 8. Contd...

SI No.	Name of the village	Religion			Total	Community
		Hinduism	Islam	Christianity		
25	Kovalam	6	54	0	60	0
26	Mariyanad	22	0	863	885	22
27	Pallithura	1	0	385	386	0
28	Panathura	166	1	0	167	2
29	Poonthura	3	5	1,971	1,979	0
30	Puthenthoppu	5	28	313	346	4
31	Puthukurichi	0	140	561	701	0
32	Sanghumugham	1	0	109	110	0
33	Shanthipuram	0	0	184	184	0
34	Valiaveli	0	0	371	371	0
35	Valiyathoppu	0	1	329	330	0
36	Valiyathura	1	0	1,200	1,201	0
37	Vettukadu	3	1	253	257	3
38	Vettuthura	0	0	214	214	0
<b>TALUK: VARKALA</b>						
39	Chilakkur	0	443	0	443	0
40	Edava	3	357	0	360	1
41	Odayam	0	225	0	225	0
42	Vettoor	1	584	0	585	0
THIRUVANANTHAPURAM TOTAL		362	4,564	25,872	30,798	130
<b>DISTRICT: KOLLAM</b>						
<b>TALUK: KARUNAGAPALLY</b>						
1	Alappad	495	0	0	495	2
2	Azheekal	1,269	2	160	1,431	13
3	Cheriazheekal	1,149	7	4	1,160	6
4	Karithura	1	0	119	120	0
5	Kovilthottam	1	0	104	105	0

TABLE 8. Contd...

SI No.	Name of the village	Religion			Total	Community SC/ST
		Hinduism	Islam	Christianity		
6	Kulasekharapuram	744	2	21	767	5
7	Kuzhithura	175	0	0	175	0
8	Maruthurkulangara	119	1	5	125	1
9	Pandarathuruthu	771	2	3	776	10
10	Parayakadavu	246	0	6	252	1
11	Ponmana	61	1	20	82	1
12	Sraikadu	214	0	4	218	0
13	Vellanathuruthu	560	0	1	561	5
<b>TALUK: KOLLAM</b>						
14	Eravipuram	10	0	610	620	9
15	Kannimel	61	1	193	255	11
16	Mayyanadu	2	132	511	645	1
17	Moothakkara	0	0	510	510	0
18	Neendakara	247	0	799	1,046	36
19	Pallihottam	0	0	513	513	0
20	Paravoor North	0	285	0	285	0
21	Paravoor South	0	450	0	450	0
22	Port (Quilon)	0	1	584	585	0
23	Puthenthura	622	4	93	719	11
24	Sakthikulangara	287	2	1,188	1,477	50
25	Thankassery	0	0	480	480	0
26	Wadi	1	0	389	390	0
KOLLAM TOTAL		7,035	890	6,317	14,242	162
<b>DISTRICT: ALAPPUZHA</b>						
<b>TALUK: AMBALAPUZHA</b>						
1	Ambalapuzha	1,050	340	36	1,426	27
2	Chettykad	5	3	758	766	4
3	Kanjiramchira	74	4	192	270	0

TABLE 8. Contd...

SI No.	Name of the village	Religion			Total	Community
		Hinduism	Islam	Christianity		
4	Kattoor	77	0	838	915	1
5	Neerkunnam	801	459	86	1,346	17
6	Pollethai	25	1	964	990	0
7	Punnapra North	139	5	1,116	1,260	7
8	Punnapra South	666	406	308	1,380	4
9	Punthala	523	34	1	558	2
10	Purakkad	917	96	3	1,016	7
11	Thottappally	652	11	0	663	5
12	Thumpolly North	32	0	133	165	2
13	Thumpolly South	39	5	300	344	0
14	Vadakal North	383	23	622	1,028	2
15	Vadakal South	30	4	924	958	0
<b>TALUK: CHERTHALA</b>						
16	Arthungal	8	0	806	814	0
17	Azheekal	96	0	779	875	0
18	Chennaveli	102	0	595	697	6
19	Chethy	74	0	676	750	0
20	Ottamassery	108	0	517	625	0
21	Pallithode North	15	0	392	407	11
22	Pallithode South	47	2	521	570	5
23	Thykal	81	0	727	808	1
<b>TALUK: KARTHIKAPPALLY</b>						
24	Arattupuzha	83	105	0	188	19
25	Kalikkadu	830	162	3	995	11
26	Pallana	255	60	0	315	7
27	Pathiyankara	373	58	0	431	19
28	Tharayilkadavu	949	1	2	952	26
29	Thrikkunnapuzha	433	371	0	804	24

TABLE 8. Contd...

SI No.	Name of the village	Religion			Total	Community SC/ST
		Hinduism	Islam	Christianity		
30	Valiazheekal	555	0	0	555	10
ALAPPUZHA TOTAL		9,422	2,150	11,299	22,871	217
<b>DISTRICT: ERNAKULAM</b>						
<b>TALUK: KOCHI</b>						
1	Ayampally	206	1	32	239	51
2	Azheekal	461	1	48	510	21
3	Chellanam	48	0	927	975	12
4	Cherai	462	18	15	495	96
5	Cheriyakadavu	4	0	320	324	0
6	Edavanakad	357	26	52	435	57
7	Elamkunnappuzha	323	25	101	449	49
8	Fort Cochi	1	95	129	225	0
9	Kandankadavu	34	0	401	435	8
10	Kannamaly	16	0	599	615	0
11	Kuzhuppilly	221	2	2	225	27
12	Malipuram	239	27	154	420	75
13	Manassery	0	0	570	570	0
14	Maruvakkad	11	0	289	300	3
15	Munambam	723	14	658	1,395	27
16	Narakkal	714	8	148	870	110
17	Nayarambalam	448	11	112	571	54
18	Ochanthuruth	170	128	32	330	21
19	Pallipuram	446	0	63	509	23
20	Pazhangad	178	130	27	335	51
21	Saudi	0	0	240	240	0
ERNAKULAM TOTAL		5,062	486	4,919	10,467	685

TABLE 8. Contd...

SI No.	Name of the village	Religion			Total	Community
		Hinduism	Islam	Christianity		
<b>DISTRICT: THRISSUR</b>						
<b>TALUK: CHAVAKKAD</b>						
1	Blangad	75	39	1	115	1
2	Chapallipuram	464	10	1	475	40
3	Edakkazhiyoor	12	189	0	201	1
4	Engandiyoor	51	1	0	52	7
5	Kadapuram	48	223	0	271	27
6	Manathala	44	301	0	345	0
7	Mannalamkunnu	9	76	0	85	0
8	Nattika	343	17	0	360	27
9	Thalikulam	185	9	1	195	24
10	Vadanappilly	88	17	0	105	34
<b>TALUK: KODUNGALLUR</b>						
11	Azhikode	206	241	18	465	6
12	Chendrapinni	60	3	0	63	1
13	Edavilangu	237	44	4	285	1
14	Eriyad	143	127	0	270	0
15	Kaipamangalam	463	44	0	507	5
16	Koolimuttam	155	28	1	184	8
17	Perinjanam	320	10	1	331	17
18	Vemballoor (Padinjara)	294	19	0	313	6
THRISSUR TOTAL		3,197	1,398	27	4,622	205
<b>DISTRICT: MALAPPURAM</b>						
<b>TALUK: PONNANI</b>						
1	Marakkadavu	0	402	0	402	0
2	Meentheruvu	0	510	0	510	0
3	Mukkadi	0	275	0	275	0

TABLE 8. Contd...

SI No.	Name of the village	Religion			Total	Community SC/ST
		Hinduism	Islam	Christianity		
4	Palappetty	7	323	0	330	0
5	Puduponnani	0	899	0	899	0
6	Thekkkadavu	1	569	0	570	0
7	Veliyamkode	32	354	0	386	8
<b>TALUK: TIRUR</b>						
8	Cheerankadapuram	5	831	0	836	0
9	Edakkadappuram	0	690	0	690	0
10	Elarankadappuram	0	780	0	780	0
11	Koottai	0	827	0	827	0
12	Kormankadapuram	24	1,326	0	1,350	19
13	Ossankadappuram	1	424	0	425	0
14	Pallivalappu	4	397	0	401	0
15	Pandararakadappuram	42	363	0	405	35
16	Paravanna	16	1,149	0	1,165	2
17	Purathur	397	848	0	1,245	98
18	Puthiyakadapuram	1	539	0	540	0
19	Thevarkadapuram	4	871	0	875	4
<b>TALUK: TIRUR ANGADI</b>						
20	Alungal Beach	4	970	0	974	0
21	Aravankadapuram	15	399	0	414	0
22	Kadalundinagaram	9	736	0	745	0
23	Parappanangadi	15	903	0	918	7
MALAPPURAM TOTAL		577	15,385	0	15,962	173
<b>DISTRICT: KOZHIKODE</b>						
<b>TALUK: KOYILANDI</b>						
1	Cheriyamangadu	298	6	1	305	1
2	Edakkadavu/Kappad	172	148	0	320	4

TABLE 8. Contd...

SI No.	Name of the village	Religion			Total	Community
		Hinduism	Islam	Christianity		
3	Ezhukudikkal	247	170	1	418	0
4	Iringal	227	52	1	280	7
5	Kannankadavu	168	56	0	224	0
6	Kollam	290	78	0	368	0
7	Koyilandy	234	174	0	408	0
8	Melady	376	374	0	750	5
9	Thikkody	137	250	2	389	1
10	Valiyamangadu	163	51	0	214	0
11	Vanmugham Kadaloor	176	243	1	420	0
12	Virunnukandy	265	31	0	296	0
<b>TALUK: KOZHIKODE</b>						
13	Beypore	282	380	0	662	0
14	Chaliyam	32	963	0	995	0
15	Elathur	614	227	0	841	13
16	Kampuram	168	83	1	252	10
17	Kappakkal	41	304	0	345	0
18	Marad	325	155	0	480	0
19	Palikkandy	215	155	0	370	1
20	Puthiyakadavu	87	364	0	451	0
21	Puthiyangadi	299	171	2	472	0
22	Puthiyappa North	586	3	0	589	0
23	Puthiyappa South	553	5	0	558	2
24	Thekke Kadappuram	2	244	0	246	0
25	Thoppayil	40	255	0	295	0
26	Vellayil	189	96	0	285	1
<b>TALUK: VADAGARA</b>						
27	Azhiyoor	76	164	2	242	0

TABLE 8. Contd...

SI No.	Name of the village	Religion			Total	Community SC/ST
		Hinduism	Islam	Christianity		
28	Chombala	264	30	1	295	2
29	Kuriyadi	474	30	1	505	0
30	Madakkara	249	55	0	304	0
31	Madappally	362	44	0	406	0
32	Muttungal	57	210	0	267	0
33	Vadakara	103	597	0	700	0
KOZHIKODE TOTAL		7,771	6,168	13	13,952	47
<b>DISTRICT: KANNUR</b>						
<b>TALUK: KANNUR</b>						
1	Azhikode Kadapuram	587	45	23	655	11
2	Edakkad	100	123	1	224	0
3	Kannur-City	17	174	9	200	2
4	Mattool	288	258	19	565	26
5	Puthiyangadi	38	121	36	195	36
6	Thayyil	534	154	75	763	0
<b>TALUK: THALASSERY</b>						
7	Chalil-Gopalapetta	324	179	122	625	0
8	Kurichiyil	193	25	3	221	0
9	Palissery	181	119	5	305	5
<b>TALUK: THALIPARAMBU</b>						
10	Kavvayi	60	0	0	60	0
11	Palacode	157	126	2	285	33
KANNUR TOTAL		2,479	1,324	295	4,098	113
<b>DISTRICT: KASARAGOD</b>						
<b>TALUK: HOSDURG</b>						
1	Ajanur	261	0	0	261	0

TABLE 8. Contd...

SI No.	Name of the village	Religion			Total	Community
		Hinduism	Islam	Christianity		
2	Hosdurg Kadappuram	197	11	0	208	0
3	Kadangod	291	17	0	308	6
4	Kottikulam	284	0	1	285	0
5	Padannakadapuram	109	97	0	206	8
6	Pallikkara	202	0	23	225	0
7	Punjavi Kadapuram	254	2	0	256	0
8	Thikadappuram	224	21	0	245	5
9	Thrikariapur Kadapuram	80	6	1	87	0
10	Vallaparamba	136	15	0	151	2
<b>TALUK: KASARAGOD</b>						
11	Kasaba	805	3	0	808	0
12	Kavungoli	105	60	0	165	26
13	Koyipady	72	339	0	411	1
14	Shiriya	204	51	0	255	0
<b>TALUK: MANJESHWARA</b>						
15	Bangara-Manjeswaram	90	258	15	363	0
16	Kizhoor	330	61	0	391	0
KASARAGOD TOTAL		3,644	941	40	4,625	48
<b>KERALA TOTAL</b>		<b>39,549</b>	<b>33,306</b>	<b>48,782</b>	<b>1,21,637</b>	<b>1,780</b>

TABLE 9. MEMBERSHIP IN CO-OPERATIVES

SI No.	Name of the village	Members in			Total
		Fisheries co-operatives	Other co-operatives		
<b>DISTRICT: THIRUVANANTHAPURAM</b>					
<b>TALUK: CHIRAYINKEEZH</b>					
1	Anjengo	2,883	1,490		4,373
2	Kayakkara	109	107		216
3	Mampally	847	666		1,513
4	Nedumganda	92	70		162
5	Perumathura	209	3		212
6	Poothura	430	180		610
7	Thazhampally	329	204		533
<b>TALUK: NEYYATTINKARA</b>					
8	Adimalathura	1,988	1,711		3,699
9	Chowara	71	66		137
10	Karumkulam	329	285		614
11	Kochuthura	213	51		264
12	Kollengode	1,385	518		1,903
13	Pallom	217	49		266
14	Parithyvoor	636	1,854		2,490
15	Poovar	1,857	1,450		3,307
16	Pulluvila	2,172	1,716		3,888
17	Puthiyathura	1,331	875		2,206
18	Vizhinjam North	1,510	300		1,810
19	Vizhinjam South	3,623	1,989		5,612
<b>TALUK: THIRUVANANTHAPURAM</b>					
20	Bheemapally	440	1		441
21	Cheriathura	481	269		750
22	Kannanthura	511	205		716
23	Kochuthoppu	429	317		746
24	Kochuveli	344	0		344

TABLE 9. Contd...

SI No.	Name of the village	Members in			Total
		Fisheries co-operatives	Other co-operatives		
25	Kovalam	61	33	94	
26	Mariyanad	887	509	1,396	
27	Pallithura	333	307	640	
28	Panathura	147	124	271	
29	Poonthura	2,518	1,259	3,777	
30	Puthenthoppu	425	309	734	
31	Puthukurichi	877	63	940	
32	Sanghumugham	120	115	235	
33	Shanthipuram	186	53	239	
34	Valiaveli	456	1	457	
35	Valiyathoppu	289	251	540	
36	Valiyathura	1,642	375	2,017	
37	Vettukadu	134	0	134	
38	Vettuthura	56	176	232	
<b>TALUK: VARKALA</b>					
39	Chilakkur	459	370	829	
40	Edava	243	181	424	
41	Odayam	185	111	296	
42	Vettoor	249	2	251	
THIRUVANANTHAPURAM TOTAL		31,703	18,615	50,318	
<b>DISTRICT: KOLLAM</b>					
<b>TALUK: KARUNAGAPALLY</b>					
1	Alappad	722	428	1,150	
2	Azheekal	2,362	939	3,301	
3	Cheriazheekal	1,964	1,127	3,091	
4	Karithura	196	14	210	
5	Kovilthottam	152	13	165	
6	Kulasekharapuram	1,219	549	1,768	

TABLE 9. Contd...

SI No.	Name of the village	Members in			Total
		Fisheries co-operatives	Other co-operatives		
7	Kuzhithura	266	226		492
8	Maruthurkulangara	215	91		306
9	Pandarathuruthu	1,333	568		1,901
10	Parayakadavu	443	214		657
11	Ponmana	62	44		106
12	Sraikadu	371	185		556
13	Vellanathuruthu	821	162		983
<b>TALUK: KOLLAM</b>					
14	Eravipuram	776	341		1,117
15	Kannimel	345	99		444
16	Mayyanadu	716	323		1,039
17	Moothakkara	427	62		489
18	Neendakara	1,695	83		1,778
19	Pallithottam	773	556		1,329
20	Paravoor North	637	0		637
21	Paravoor South	917	0		917
22	Port (Quilon)	885	513		1,398
23	Puthenthura	1,004	256		1,260
24	Sakthikulangara	1,071	738		1,809
25	Thankassery	734	69		803
26	Wadi	435	324		759
KOLLAM TOTAL		20,541	7,924		28,465
<b>DISTRICT: ALAPPUZHA</b>					
<b>TALUK: AMBALAPUZHA</b>					
1	Ambalapuzha	2,138	213		2,351
2	Chettykad	739	467		1,206
3	Kanjiramchira	263	0		263

TABLE 9. Contd...

SI No.	Name of the village	Members in			Total
		Fisheries co-operatives	Other co-operatives		
4	Kattoor	961	417		1,378
5	Neerkunnam	1,963	206		2,169
6	Pollethai	1,017	5		1,022
7	Punnapra North	1,848	869		2,717
8	Punnapra South	2,205	9		2,214
9	Punthala	996	537		1,533
10	Purakkad	1,921	894		2,815
11	Thottappally	1,112	422		1,534
12	Thumpolly North	167	4		171
13	Thumpolly South	331	0		331
14	Vadakai North	1,409	116		1,525
15	Vadakai South	56	781		837
<b>TALUK: CHERTHALA</b>					
16	Arthungal	807	373		1,180
17	Azheekal	766	14		780
18	Chennaveli	863	452		1,315
19	Chethy	796	301		1,097
20	Ottamassery	572	29		601
21	Pallithode North	416	0		416
22	Pallithode South	680	0		680
23	Thykal	770	586		1,356
<b>TALUK: KARTHAKKAPPALLY</b>					
24	Arattupuzha	210	36		246
25	Kallikkadu	1,713	117		1,830
26	Pallana	533	196		729
27	Pathiyankara	706	61		767
28	Tharayilkadavu	1,637	88		1,725
29	Thrikkunnapuzha	1,350	67		1,417

TABLE 9. Contd...

SI No.	Name of the village	Members in			Total
		Fisheries co-operatives	Other co-operatives		
30	Valiazheekal	1,085	16		1,101
ALAPPUZHA TOTAL		30,030	7,276		37,306
<b>DISTRICT: ERNAKULAM</b>					
<b>TALUK: KOCHI</b>					
1	Avyampally	276	539		815
2	Azheekal	403	433		836
3	Chellanam	1,523	323		1,846
4	Cherai	602	1,095		1,697
5	Cheriyakadavu	295	8		303
6	Edavanakad	642	1,309		1,951
7	Elamkunnappuzha	692	1,130		1,822
8	Fort Cochi	210	207		417
9	Kandankadavu	389	84		473
10	Kannamaly	588	117		705
11	Kuzhuppilly	297	591		888
12	Malipuram	601	950		1,551
13	Manassery	723	539		1,262
14	Maruvakkad	477	84		561
15	Munambam	1,561	2,993		4,554
16	Narakkal	1,204	1,456		2,660
17	Nayarambalam	1,023	1,611		2,634
18	Ochanthuruth	228	189		417
19	Pallipuram	577	1,059		1,636
20	Pazhangad	430	1,020		1,450
21	Saudi	272	213		485
ERNAKULAM TOTAL		13,013	15,950		28,963

TABLE 9. Contd...

SI No.	Name of the village	Members in			Total
		Fisheries co-operatives	Other co-operatives		
<b>DISTRICT: THRISSUR</b>					
<b>TALUK: CHAVAKKAD</b>					
1	Blangad	121	42		163
2	Chapallipuram	841	418		1,259
3	Edakkazhiyoor	172	38		210
4	Engandiyoor	49	33		82
5	Kadapuram	281	55		336
6	Manathala	202	201		403
7	Mannalamkundu	94	32		126
8	Nattika	359	506		865
9	Thalikulam	208	134		342
10	Vadanappilly	97	54		151
<b>TALUK: KODUNGALLUR</b>					
11	Azhikode	447	320		767
12	Chendrapinni	82	35		117
13	Edavilangu	366	314		680
14	Eriyad	287	223		510
15	Kaipamangalam	633	414		1,047
16	Koolimuttam	323	164		487
17	Perinjaram	623	79		702
18	Vemballoor (Padinjara)	463	356		819
THRISSUR TOTAL		5,648	3,418		9,066
<b>DISTRICT: MALAPPURAM</b>					
<b>TALUK: PONNANI</b>					
1	Marakkadavu	56	36		92
2	Meentheruvu	2	0		2

TABLE 9. Contd...

SI No.	Name of the village	Members in			Total
		Fisheries co-operatives	Other co-operatives		
3	Mukkadi	249	0		249
4	Palappetty	469	1		470
5	Puduponnani	961	2		963
6	Thekkekadavu	521	0		521
7	Veliyamkode	345	85		430
<b>TALUK: TIRUR</b>					
8	Cheerankadapuram	808	42		850
9	Edakkadappuram	631	10		641
10	Elarankadappuram	726	33		759
11	Koottai	896	0		896
12	Kormankadapuram	1,353	54		1,407
13	Ossankadappuram	417	8		425
14	Pallivalappu	510	0		510
15	Pandararakadappuram	412	25		437
16	Paravanna	414	32		446
17	Purathur	1,286	409		1,695
18	Puthiyakadapuram	522	47		569
19	Thevarkadapuram	284	0		284
<b>TALUK: TIRUR ANGADI</b>					
20	Alungal Beach	1,556	754		2,310
21	Aravankadapuram	335	3		338
22	Kadalundinagaram	1,085	276		1,361
23	Parappanangadi	583	39		622
MALAPPURAM TOTAL		14,421	1,856		16,277
<b>DISTRICT: KOZHIKODE</b>					
<b>TALUK: KOYILANDI</b>					
1	Cheriyamangadu	475	240		715

TABLE 9. Contd...

SI No.	Name of the village	Members in		Total
		Fisheries co-operatives	Other co-operatives	
2	Edakkadavu/Kappad	431	264	695
3	Ezhukudikkal	607	26	633
4	Iringal	135	76	211
5	Kannankadavu	184	212	396
6	Kollam	424	188	612
7	Koyilandy	425	331	756
8	Melady	441	455	896
9	Thikkody	404	349	753
10	Valiyamangadu	340	118	458
11	Vanmugham Kadaloor	430	441	871
12	Virunnukandy	335	258	593
<b>TALUK: KOZHIKODE</b>				
13	Bey pore	797	30	827
14	Chaliyam	1,364	373	1,737
15	Elathur	353	761	1,114
16	Kampuram	259	90	349
17	Kappakkal	1	65	66
18	Marad	731	373	1,104
19	Pailikkandy	211	309	520
20	Puthiyakadavu	676	248	924
21	Puthiyangadi	833	505	1,338
22	Puthiyappa North	507	366	873
23	Puthiyappa South	323	542	865
24	Thekke Kadappuram	0	23	23
25	Thoppayil	232	184	416
26	Vellayil	361	0	361
<b>TALUK: VADAGARA</b>				
27	Azhiyoor	226	108	334

TABLE 9. Contd...

SI No.	Name of the village	Members in			Total
		Fisheries co-operatives	Other co-operatives		
28	Chombala	228	218	446	
29	Kuriyadi	415	98	513	
30	Madakkara	211	208	419	
31	Madappally	684	316	1,000	
32	Muttungal	254	126	380	
33	Vadakara	2,027	445	2,472	
KOZHIKODE TOTAL		15,324	8,346	23,670	
<b>DISTRICT: KANNUR</b>					
<b>TALUK: KANNUR</b>					
1	Azhikode Kadapuram	747	40	787	
2	Edakkad	205	1	206	
3	Kannur-City	151	30	181	
4	Mattool	428	55	483	
5	Puthiyangadi	216	47	263	
6	Thayyil	576	522	1,098	
<b>TALUK: THALASSERY</b>					
7	Chalil-Gopalapetta	274	217	491	
8	Kurichiyil	187	69	256	
9	Palissery	352	100	452	
<b>TALUK: THALIPARAMBU</b>					
10	Kavvayi	82	93	175	
11	Palacode	267	6	273	
KANNUR TOTAL		3,485	1,180	4,665	
<b>DISTRICT: KASARAGOD</b>					
<b>TALUK: HOSDURG</b>					
1	Ajanur	252	141	393	

TABLE 9. Contd...

SI No.	Name of the village	Members in		
		Fisheries co-operatives	Other co-operatives	Total
2	Hosdurg Kadappuram	257	125	382
3	Kadangod	428	321	749
4	Kottikulam	658	516	1,174
5	Padannakadapuram	184	46	230
6	Pallikkara	664	349	1,013
7	Punjavi Kadapuram	419	108	527
8	Thikadappuram	319	152	471
9	Thrikariapur Kadapuram	82	86	168
10	Vallaparamba	215	162	377
<b>TALUK: KASARAGOD</b>				
11	Kasaba	1,947	479	2,426
12	Kavungoli	314	19	333
13	Koyipady	875	61	936
14	Shiriya	292	3	295
<b>TALUK: MANJESHWARA</b>				
15	Bangara-Manjeswaram	546	6	552
16	Kizhoor	418	395	813
KASARAGOD TOTAL		7,870	2,969	10,839
<b>KERALA TOTAL</b>		<b>1,42,035</b>	<b>67,534</b>	<b>2,09,569</b>

TABLE 10. CRAFT OWNED BY FISHERFOLK (Full ownership)

SI No.	Name of the village	Mechanized	Outboard	Non-motorized	Total
<b>DISTRICT : THIRUVANANTHAPURAM</b>					
<b>TALUK : CHIRAYINKEEZH</b>					
1	Anjengo	0	327	44	371
2	Kayakkara	0	9	0	9
3	Mampally	0	84	0	84
4	Nedumganda	0	12	0	12
5	Perumathura	0	1	24	25
6	Poothura	0	7	23	30
7	Thazhampally	0	11	39	50
<b>TALUK : NEYYATTINKARA</b>					
8	Adimalathura	5	89	87	181
9	Chowara	0	0	16	16
10	Karumkulam	1	75	0	76
11	Kochuthura	0	19	0	19
12	Kollengode	0	178	66	244
13	Pallom	0	105	94	199
14	Parithiyoor	1	79	83	163
15	Poovar	0	153	93	246
16	Pulluvila	0	33	29	62
17	Puthiyathura	0	155	45	200
18	Vizhinjam North	0	66	18	84
19	Vizhinjam South	0	1,426	21	1,447
<b>TALUK : THIRUVANANTHAPURAM</b>					
20	Bheemappally	0	5	19	24
21	Cheriathura	0	17	58	75
22	Kannanthura	0	6	59	65
23	Kochuthoppu	0	21	32	53
24	Kochuveli	0	33	12	45
25	Kovalam	0	0	7	7

TABLE 10. Contd...

SI No.	Name of the village	Mechanized	Outboard	Non-motorized	Total
26	Mariyanad	2	357	11	370
27	Pallithura	0	43	29	72
28	Panathura	0	2	0	2
29	Poonthura	1	263	46	310
30	Puthenthoppu	1	27	38	66
31	Puthukurichi	1	41	11	53
32	Sanghumugham	1	3	79	83
33	Shanthipuram	0	44	5	49
34	Valiaveli	1	45	12	58
35	Valiyathoppu	1	6	118	125
36	Valiyathura	0	85	51	136
37	Vettukadu	0	1	4	5
38	Vettuthura	0	32	18	50
<b>TALUK : VARKALA</b>					
39	Chilakkur	0	33	19	52
40	Edava	0	14	27	41
41	Odayam	0	3	39	42
42	Vettoor	3	22	9	34
THIRUVANANTHAPURAM TOTAL		18	3,932	1,385	5,335
<b>DISTRICT : KOLLAM</b>					
<b>TALUK : KARUNAGAPALLY</b>					
1	Alappad	4	4	1	9
2	Azheekal	3	67	13	83
3	Cheriazheekal	6	10	0	16
4	Karithura	0	1	1	2
5	Koviltthottam	1	0	0	1
6	Kulasekharapuram	4	12	1	17
7	Kuzhithura	8	11	1	20
8	Pandarathuruthu	3	21	5	29

TABLE 10. Contd...

SI No.	Name of the village	Mechanized	Outboard	Non-motorized	Total
9	Parayakadavu	3	4	3	10
10	Ponmana	0	0	3	3
11	Sraikadu	2	1	2	5
12	Vellanathuruthu	7	18	31	56
<b>TALUK : KOLLAM</b>					
13	Eravipuram	0	14	82	96
14	Kannimel	1	9	2	12
15	Mayyanadu	0	1	57	58
16	Moothakkara	0	142	28	170
17	Neendakara	20	73	1	94
18	Pallithottam	1	106	7	114
19	Paravoor North	0	0	70	70
20	Paravoor South	0	0	191	191
21	Port(Quilon)	0	152	15	167
22	Puthenthura	2	36	10	48
23	Sakthikulangara	55	12	9	76
24	Thankassery	2	74	1	77
25	Wadi	0	90	0	90
KOLLAM TOTAL		122	858	534	1,514
<b>DISTRICT : ALAPPUZHA</b>					
<b>TALUK : AMBALAPUZHA</b>					
1	Ambalapuzha	0	9	21	30
2	Chettykad	0	33	105	138
3	Kanjiramchira	0	5	31	36
4	Kattoor	0	84	176	260
5	Neerkunnam	2	18	2	22
6	Pollethai	0	16	187	203
7	Punnpra North	3	45	114	162
8	Punnpra South	0	14	70	84
9	Punthala	5	6	30	41

TABLE 10. Contd...

SI No.	Name of the village	Mechanized	Outboard	Non-motorized	Total
10	Purakkad	0	15	37	52
11	Thottappally	5	16	20	41
12	Thumpolly North	0	7	26	33
13	Thumpolly South	0	14	80	94
14	Vadakkal North	1	111	112	224
15	Vadakkal South	0	42	138	180
<b>TALUK : CHERTHALA</b>					
16	Arthungal	0	78	65	143
17	Azheekal	0	85	95	180
18	Chennaveli	0	26	58	84
19	Chethy	0	15	133	148
20	Ottamassery	1	30	78	109
21	Pallithode North	0	19	3	22
22	Pallithode South	0	54	49	103
23	Thykal	0	69	89	158
<b>TALUK : KARTHIKAPPALLY</b>					
24	Arattupuzha	0	1	2	3
25	Kalikkadu	15	15	14	44
26	Pallana	0	7	25	32
27	Pathiyankara	0	8	14	22
28	Tharayilkadavu	1	48	34	83
29	Thrikkunnappuzha	1	23	56	80
30	Valiazheekal	5	38	42	85
ALAPPUZHA TOTAL		39	951	1,906	2,896
<b>DISTRICT : ERNAKULAM</b>					
<b>TALUK : KOCHI</b>					
1	Ayyampally	4	8	19	31
2	Azheekal	0	8	75	83
3	Chellanam	1	63	3	67

TABLE 10. Contd...

SI No.	Name of the village	Mechanized	Outboard	Non-motorized	Total
4	Cherai	0	0	10	10
5	Cheriyakadavu	1	31	43	75
6	Edavanakad	0	0	81	81
7	Elamkunnappuzha	1	18	52	71
8	Fort Cochi	0	16	2	18
9	Kandankadavu	1	3	5	9
10	Kannamaly	4	2	5	11
11	Kuzhuppilly	7	28	29	64
12	Malipuram	2	21	47	70
13	Manassery	1	18	11	30
14	Maruvakkad	1	2	3	6
15	Munambam	6	1	0	7
16	Narakkal	1	215	89	305
17	Nayarambalam	2	30	143	175
18	Ochanthuruth	1	33	53	87
19	Pallipuram	0	3	16	19
20	Pazhangad	0	0	56	56
21	Saudi	0	10	9	19
ERNAKULAM TOTAL		33	510	751	1,294
<b>DISTRICT : THRISSUR</b>					
<b>TALUK : CHAVAKKAD</b>					
1	Blangad	0	11	7	18
2	Chepallipuram	3	33	16	52
3	Edakkazhiyoor	2	12	4	18
4	Engandiyoor	0	1	0	1
5	Kadapuram	1	2	24	27
6	Manathala	0	2	3	5
7	Mannalamkunnu	0	2	2	4
8	Nattika	0	12	5	17

TABLE 10. Contd...

SI No.	Name of the village	Mechanized	Outboard	Non-motorized	Total
9	Thalikulam	0	9	12	21
10	Vadanappilly	0	0	2	2
<b>TALUK : KODUNGALLUR</b>					
11	Azhikode	2	9	18	29
12	Chendrabinni	0	4	1	5
13	Edavilangu	1	12	9	22
14	Eriyad	0	8	12	20
15	Kaipamangalam	0	36	12	48
16	Koolimuttam	0	18	4	22
17	Perinjanam	0	18	2	20
18	Vemballoor (Padinjara)	0	15	26	41
<b>THRISSUR TOTAL</b>		<b>9</b>	<b>204</b>	<b>159</b>	<b>372</b>
<b>DISTRICT : MALAPPURAM</b>					
<b>TALUK : PANNANI</b>					
1	Marakkadavu	1	8	0	9
2	Meentheruvu	41	1	0	42
3	Mukkadi	0	2	0	2
4	Palappetty	0	3	1	4
5	Puduponnani	3	13	2	18
6	Thekkkadavu	0	3	0	3
7	Veliyamkode	0	7	10	17
<b>TALUK : TIRUR</b>					
8	Cheerankadapuram	0	3	0	3
9	Edakkadappuram	0	5	0	5
10	Elarankadappuram	0	10	0	10
11	Koottai	1	25	10	36
12	Kormankadapuram	4	39	3	46
13	Ossankadappuram	0	10	0	10

TABLE 10. Contd...

SI No.	Name of the village	Mechanized	Outboard	Non-motorized	Total
14	Paravanna	1	45	12	58
15	Purathur	1	14	10	25
16	Puthiyakadapuram	0	7	0	7
17	Thevarkadapuram	0	24	28	52
<b>TALUK : TIRUR ANGADI</b>					
18	Alungal Beach	0	9	3	12
19	Aravankadapuram	0	14	6	20
20	Kadalundinagaram	1	12	35	48
21	Parappanangadi	0	42	8	50
MALAPPURAM TOTAL		53	296	128	477
<b>DISTRICT : KOZHIKODE</b>					
<b>TALUK : KOYILANDI</b>					
1	Cheriyamangadu	0	36	3	39
2	Edakkadavu/Kappad	0	16	46	62
3	Ezhukudikkal	63	199	1	263
4	Iringal	0	21	46	67
5	Kannakadavu	0	5	6	11
6	Kollam	2	29	6	37
7	Koyilandy	6	20	0	26
8	Melady	5	44	8	57
9	Thikkody	0	37	7	44
10	Valiyamangadu	12	42	1	55
11	Vanmugham Kadaloor	0	56	10	66
12	Virunnukandy	16	13	6	35
<b>TALUK : KOZHIKODE</b>					
13	Beypore	3	10	2	15
14	Chaliyam	28	80	77	185
15	Elathur	4	25	147	176
16	Kampuram	3	5	0	8

TABLE 10. Contd...

SI No.	Name of the village	Mechanized	Outboard	Non-motorized	Total
17	Kappakkal	1	19	42	62
18	Marad	30	5	0	35
19	Palikkandy	1	5	0	6
20	Puthiyakadavu	0	5	2	7
21	Puthiyangadi	5	2	0	7
22	Puthiyappa North	10	4	46	60
23	Puthiyappa South	13	10	15	38
24	Thekke Kadappuram	0	21	20	41
25	Thoppayil	3	5	1	9
26	Vellayil	4	19	0	23
<b>TALUK : VADAGARA</b>					
27	Azhiyoor	1	13	1	15
28	Chombala	9	25	18	52
29	Kuriyadi	11	50	0	61
30	Madakkara	0	2	0	2
31	Madappally	1	51	2	54
32	Muttungal	0	18	30	48
33	Vadakara	0	65	22	87
KOZHIKODE TOTAL		231	957	565	1,753
<b>DISTRICT : KANNUR</b>					
<b>TALUK : KANNUR</b>					
1	Azhikode Kadapuram	2	27	8	37
2	Edakkad	0	34	28	62
3	Kannur-City	0	30	7	37
4	Mattool	1	5	2	8
5	Puthiyangadi	0	18	0	18
6	Thayyil	4	41	0	45
<b>TALUK : THALASSERY</b>					
7	Chalil-Gopalapetta	6	59	13	78

TABLE 10. Contd...

SI No.	Name of the village	Mechanized	Outboard	Non-motorized	Total
8	Kurichiyil	0	44	42	86
9	Palissery	1	41	39	81
<b>TALUK : THALIPARAMBAU</b>					
10	Kavvayi	0	0	55	55
11	Palacode	0	26	34	60
KANNUR TOTAL		14	325	228	567
<b>DISTRICT : KASARAGOD</b>					
<b>TALUK : HOSDURG</b>					
1	Ajanur	0	25	2	27
2	Hosdurg Kadappuram	1	10	0	11
3	Kadangod	13	0	60	73
4	Kottikulam	0	97	3	100
5	Padannakadapuram	0	3	41	44
6	Pallikkara	0	63	10	73
7	Punjavi Kadapuram	1	20	0	21
8	Thikadappuram	2	19	2	23
9	Thrikariapur Kadapuram	0	1	8	9
10	Vallaparamba	0	0	16	16
<b>TALUK : KASARAGOD</b>					
11	Kasaba	9	18	6	33
12	Kavungoli	0	2	0	2
13	Koyipady	1	34	3	38
14	Shiriya	11	11	1	23
<b>TALUK : MANJESHWARA</b>					
15	Bangara-Manjeswaram	8	37	10	55
16	Kizhoor	1	41	23	65
KASARAGOD TOTAL		47	381	185	613
<b>KERALA TOTAL</b>		<b>566</b>	<b>8,414</b>	<b>5,841</b>	<b>14,821</b>

TABLE 11. FISHING CRAFT IN THE FISHERY

SI No.	Name of the Landing Centre	Mechanized				Motorized	Non-motorized	Total		
		Trawlers	Gillnetters	Liners	Ring seiners					
						Purse-seiners	Mechanized			
<b>DISTRICT: THIRUVANANTHAPURAM</b>										
1	Adimalathura	0	0	0	0	0	0	40	82	122
2	Anjengo North	0	0	0	0	0	0	240	27	267
3	Anjengo South	0	0	0	0	0	0	103	17	120
4	Arivalam	0	0	0	0	0	0	0	14	14
5	Bheemapally	0	0	0	0	0	0	11	19	30
6	Chempakaramanthura	0	0	0	0	0	0	19	34	53
7	Cheriathura	0	0	0	0	0	0	13	25	38
8	Chilakkoor	0	0	0	0	0	0	33	22	55
9	Edava	0	0	0	0	0	0	7	24	31
10	Erayammanthura	0	0	0	0	0	0	10	45	55
11	Kannanthura	0	0	0	0	0	0	0	8	8
12	Kappil	0	0	0	0	0	0	0	2	2
13	Karimkulam	0	0	0	0	0	0	46	58	104
14	Kayakara	0	0	0	0	0	0	0	4	4
15	Kochuthoppu	0	0	0	0	0	0	12	12	24
16	Kochuthura	0	0	0	0	0	0	3	6	9
17	Kochuveli	0	0	0	0	0	0	17	35	52
18	Kollamgode	0	0	0	0	0	0	121	38	159
19	Kovalam	0	0	0	0	0	0	0	11	11
20	Mampally	0	0	0	0	0	0	35	8	43
21	Marianad Colony	0	0	0	0	0	0	503	15	518
22	Odayam	0	0	0	0	0	0	0	12	12
23	Onnampalem	0	0	0	0	0	0	0	8	8
24	Pallithura	0	0	0	0	0	0	24	9	33
25	Pallom	0	0	0	0	0	0	17	18	35
26	Parithiyoor	0	0	0	0	0	0	78	72	150
27	Perumathura	0	0	0	0	0	0	7	0	7

TABLE 11. Contd...

SI No.	Name of the Landing Centre	Mechanized				Motorized		Non-motorized	Total	
		Trawlers	Gillnetters	Liners	Ring seiners	Purse-seiners	Total Mechanized			
28	Poonthura	0	0	0	0	0	0	225	72	297
29	Poothura	0	0	0	0	0	0	25	5	30
30	Poovar	0	0	0	0	0	0	132	78	210
31	Puthenthoppu	0	0	0	0	0	0	0	15	15
32	Puthiathura (Chinnamarthandanthura)	0	0	0	0	0	0	95	72	167
33	Puthiathura (Kochupally)	0	0	0	0	0	0	4	10	14
34	Puthukurichi	0	0	0	0	0	0	46	23	69
35	Santhipuram	0	0	0	0	0	0	0	5	5
36	Thazhampally	0	0	0	0	0	0	7	2	9
37	Thumba	0	0	0	0	0	0	12	9	21
38	Valiathoppu	0	0	0	0	0	0	3	18	21
39	Valiathura / Valiathura Pier	0	0	0	0	0	0	43	52	95
40	Valiaveli	0	0	0	0	0	0	40	47	87
41	Vettoor	0	0	0	0	0	0	17	12	29
42	Vettucad	0	0	0	0	0	0	11	25	36
43	Vettuthura	0	0	0	0	0	0	6	9	15
44	Vizhinjam & Kottapuram	0	0	0	0	0	0	1,564	58	1,622
THIRUVANANTHAPURAM TOTAL		0	0	0	0	0	0	3,569	1,137	4,706
<b>DISTRICT: KOLLAM</b>										
1	Azheekal	234	0	0	140	0	374	723	13	1,110
2	Cheriazheekal	0	0	0	0	0	0	0	25	25
3	Chillickal	0	0	0	0	0	0	7	175	182
4	Jonapuram	0	0	0	1	0	1	240	33	274
5	Kakkathoppu	0	0	0	0	0	0	5	5	10
6	Marathadi	0	0	0	0	0	0	23	5	28
7	Neendakara	245	10	2	64	0	321	248	10	579
8	Pallihottam	0	0	0	0	0	0	120	30	150

TABLE 11. Contd...

SI No.	Name of the Landing Centre	Mechanized				Motorized		Non-motorized	Total
		Trawlers	Gillnetters	Liners	Ring seiners	Purse-seiners	Total Mechanized		
9	Pozhikkara	0	0	0	0	0	8	110	118
10	Puthenthura	0	0	0	0	0	0	48	48
11	Quilon Port	0	0	0	0	0	128	15	143
12	Sakthikulangara	469	0	0	0	0	469	0	469
13	Thankassery F.H.	0	0	0	0	0	80	10	90
14	Thanni	0	0	0	0	0	0	58	58
15	Thottukuzhi	0	0	0	0	0	0	5	5
16	Wadi	0	0	0	0	0	150	14	164
KOLLAM TOTAL		948	10	2	205	0	1,165	556	3,453
<b>DISTRICT: ALAPPUZHA</b>									
1	Alappuzha Beach	0	0	0	0	0	0	60	60
2	Arthunkal / Chennaveley	0	0	0	0	0	309	115	424
3	Chethy	0	0	0	0	0	162	215	377
4	Manakodam/Ottamasserry	0	0	0	0	0	112	65	177
5	Odapozhikal/Chettykad	0	0	0	0	0	84	110	194
6	Pallithodu	0	0	0	0	0	77	90	167
7	Paravoor	0	0	0	0	0	428	280	708
8	Pollethai	0	0	0	0	0	187	260	447
9	Punnappra	0	0	0	10	0	280	245	535
10	Thottappally	24	0	0	2	0	299	110	435
11	Thrikunnapuzha	0	0	0	0	0	0	75	75
12	Thumpolly	0	0	0	0	0	10	70	80
13	Thykal	0	0	0	0	0	199	80	279
ALAPPUZHA TOTAL		24	0	0	12	0	2,147	1,775	3,958
<b>DISTRICT: ERNAKULAM</b>									
1	Beachroad	0	0	0	0	0	22	32	54
2	Chellanam	0	0	0	0	0	168	9	177

TABLE 11. Contd...

SI No.	Name of the Landing Centre	Mechanized				Motorized		Non-motorized	Total
		Trawlers	Gillnetters	Liners	Ring seiners	Purse-seiners	Mechanized		
3	Cherai	0	0	0	0	0	0	0	28
4	Cochin F.H.	181	377	0	0	81	639	0	639
5	Edavanakad	0	0	0	0	0	0	2	15
6	Fort Kochi	0	0	0	0	0	0	21	33
7	Kalamukku	80	0	0	56	0	136	64	200
8	Kannamali Chanthapalem	0	0	0	0	0	0	5	12
9	Kunduparabu	0	0	0	0	0	0	7	15
10	Kuzhuppilly	0	0	0	0	0	0	24	17
11	Malipuram	0	0	0	0	0	0	24	7
12	Manassery	0	0	0	0	0	0	42	25
13	Munambam F.H.	232	30	0	0	0	262	104	366
14	Munambam Mini Fh	290	0	0	0	0	290	0	290
15	Murikumpadam	52	0	0	0	0	52	0	52
16	Narakkal	0	0	0	0	0	0	8	10
17	Nayarambalam	0	0	0	0	0	0	6	10
18	Puthenthodu (Kannamali)	0	0	0	0	0	0	8	32
19	Puthuvaipu	0	0	0	0	0	0	0	5
ERNAKULAM TOTAL		835	407	0	56	81	1,379	505	2,134
<b>DISTRICT: THRISSUR</b>									
1	Attupuram	0	0	0	4	0	4	8	5
2	Attupuram Companykadavu	0	0	0	0	0	0	18	7
3	Azheecode	0	0	0	8	0	8	65	10
4	Bhadarpally	0	0	0	0	0	0	10	7
5	Blangad	0	0	0	0	0	0	181	8
6	Chettuva Banglamkadavu	3	0	0	0	0	3	0	0
7	Edakazhiyur	0	0	0	5	0	5	14	6
8	Eriyad (Chelarappa)	0	0	0	3	0	3	29	7
9	Kaipamangalam Companykadavu	0	0	0	1	0	1	64	10

TABLE 11. Contd...

SI No.	Name of the Landing Centre	Mechanized				Motorized		Non-motorized	Total
		Trawlers	Gillnetters	Liners	Ring seiners	Purse-seiners	Total Mechanized		
10	Kaira	0	0	0	1	0	23	7	31
11	Karipuram	0	0	0	2	0	11	6	19
12	Kathiyalam	0	0	0	0	0	0	6	6
13	Kazhimbram	0	0	0	2	0	30	4	36
14	Mannalamkunnu	0	0	0	0	0	10	8	18
15	Munakkakadavu	102	0	0	0	0	0	0	102
16	Nattika	0	0	0	14	0	56	8	78
17	Palapetty	0	0	0	1	0	16	6	23
18	Panchavadi	0	0	0	0	0	14	7	21
19	Perinjalam Arattukadavu	0	0	0	2	0	4	7	13
20	Puthenkadappuram	0	0	0	6	0	12	3	21
21	Thalikulam	0	0	0	0	0	19	4	23
22	Vadanappally	0	0	0	1	0	7	4	12
23	Vanchipura Kaipamangalam	0	0	0	4	0	42	8	54
THRISSUR TOTAL		105	0	0	54	0	633	138	930
<b>DISTRICT: MALAPPURAM</b>									
1	Kadalundinagaram	0	0	0	5	0	67	0	72
2	Koottayi	0	0	0	0	0	75	0	75
3	Koramankadapuram	0	0	0	0	0	0	0	0
4	Oottupuram	0	0	0	0	0	0	0	0
5	Palapetty	0	0	0	0	0	38	0	38
6	Parapanangadi	0	0	0	65	0	132	6	203
7	Ponnani	150	0	0	3	0	56	0	209
8	Puthengadi /Paravanna	0	0	0	0	0	60	0	60
9	Puthuruthy	0	0	0	0	0	35	0	35
10	Thanur	0	0	0	54	0	775	5	834
11	Theerukadappuram	0	0	0	0	0	45	0	45
12	Vadakke Kadappuram	0	0	0	12	0	124	0	136

TABLE 11. Contd...

SI No.	Name of the Landing Centre	Mechanized				Motorized		Non-motorized	Total	
		Trawlers	Gillnetters	Liners	Ring seiners	Purse-seiners	Total Mechanized			
13	Vakkad	0	0	0	0	0	0	110	0	110
14	Vallikkunnu	0	0	0	0	0	0	45	0	45
15	Veliyamcode	0	0	0	3	0	3	26	0	29
MALAPPURAM TOTAL		150	0	0	142	0	292	1,588	11	1,891
<b>DISTRICT: KOZHIKODE</b>										
1	Badagara Azhithala	0	0	0	0	0	0	45	0	45
2	Beypore . F.H.	96	0	0	0	0	96	64	0	160
3	Chakkumkadavu	0	0	0	0	0	0	64	0	64
4	Chaliyam	16	0	0	26	0	42	228	3	273
5	Chombala .F.H.	29	0	0	18	0	47	435	5	487
6	Edakadavu	0	0	0	0	0	0	24	0	24
7	Elathur	0	0	0	0	0	0	40	0	40
8	Kappad	0	0	0	0	0	0	27	0	27
9	Kolavi (Irinjal)	0	0	0	0	0	0	10	0	10
10	Koloth	0	0	0	0	0	0	0	0	0
11	Kovalad	0	0	0	0	0	0	32	0	32
12	Moodady	0	0	0	0	0	0	32	10	42
13	Muthavakadapuram	0	0	0	0	0	0	56	0	56
14	Poilkavu	0	0	0	0	0	0	24	5	29
15	Puthiyappa .F.H.	192	0	0	32	0	224	455	0	679
16	Quilandy	5	0	0	56	0	61	256	0	317
17	Thikkodi (Kodikkal)	0	0	0	0	0	0	48	0	48
18	Valaivilkadappuram	0	0	0	0	0	0	0	0	0
19	Vellayil	0	0	0	0	0	0	104	0	104
KOZHIKODE TOTAL		338	0	0	132	0	470	1,944	23	2,437
<b>DISTRICT: KANNUR</b>										
1	Aykkara F.H.	10	0	0	6	0	16	240	7	263

TABLE 11. Contd...

SI No.	Name of the Landing Centre	Mechanized				Motorized		Total		
		Trawlers	Gillnetters	Liners	Ring seiners	Purse-seiners	Mechanized		Motorized	Non-motorized
2	Azheecode South	0	0	0	0	0	0	21	11	32
3	Azheekal Jetty	101	0	0	15	0	116	39	0	155
4	Dharmadam	1	0	0	3	0	4	85	10	99
5	Edakkad	0	0	0	0	0	0	20	3	23
6	Ettikulam	0	0	0	0	0	0	18	5	23
7	Muzhuppilangad	0	0	0	0	0	0	30	11	41
8	Palakode	0	0	0	1	0	1	70	2	73
9	Puthiyangadi	0	0	0	15	0	15	112	3	130
10	Tellicherry	0	0	0	0	0	0	46	15	61
11	Thalay Harbour	7	0	0	3	0	10	60	10	80
12	Thuruth	0	0	0	0	0	0	10	9	19
KANNUR TOTAL		119	0	0	43	0	162	751	86	999
<b>DISTRICT: KASARAGOD</b>										
1	Ajanoor-N-Bella	3	0	0	0	0	3	158	5	166
2	Arikkadi	0	0	0	0	0	0	62	0	62
3	Cheruvathur .F.H.	52	0	0	0	0	52	11	0	63
4	Hosabettu - Udaivar	0	0	0	2	0	2	85	5	92
5	Hosdurga- S -Bella (Poonjavi)	20	0	0	0	0	20	70	0	90
6	Kasaba	40	0	0	0	0	40	154	0	194
7	Kizhur	0	0	0	0	0	0	135	0	135
8	Koipadi	0	0	0	0	0	0	2	10	12
9	Kotikulam	5	0	0	0	0	5	63	15	83
10	Mogral	0	0	0	0	0	0	10	5	15
11	Pallikere	0	0	0	0	0	0	101	0	101
12	Thaikadappuram	15	0	0	0	0	15	104	0	119
13	Uppala	0	0	0	0	0	0	44	0	44
KASARAGOD TOTAL		135	0	0	2	0	137	999	40	1,176
<b>KERALA TOTAL</b>		<b>2,654</b>	<b>417</b>	<b>2</b>	<b>646</b>	<b>81</b>	<b>3,800</b>	<b>13,868</b>	<b>4,016</b>	<b>21,684</b>



# List of marine fishing villages





**District : Thiruvananthapuram****Taluk : Chirayinkeezhu**

1. Anjengo
2. Kayakkara
3. Mampally
4. Nedumganda
5. Perumathura
6. Poothura
7. Thazhampally

**Taluk : Neyyattinkara**

8. Adimalathura
9. Chowara
10. Karumkulam
11. Kochuthura
12. Kollengode
13. Pallom
14. Parithiyoor
15. Poovar
16. Pulluvila
17. Puthiyathura
18. Vizhinjam North
19. Vizhinjam South

**Taluk : Thiruvananthapuram**

20. Bheemapally
21. Cheriathura
22. Kannanthura
23. Kochuthoppu
24. Kochuveli
25. Kovalam
26. Mariyanad
27. Pallithura
28. Panathura
29. Poonthura
30. Puthenthoppu
31. Puthukurichi
32. Sanghumugham
33. Shanthipuram
34. Valiaveli
35. Valiyathoppu
36. Valiyathura
37. Vettukadu
38. Vettuthura

**Taluk : Varkala**

39. Chilakkur
40. Edava
41. Odayam
42. Vettoor

**District : Kollam****Taluk : Karunagapally**

1. Alappad
2. Azheekal
3. Cheriazheekal
4. Karithura
5. Kovilthottam
6. Kulasekharapuram
7. Kuzhithura
8. Maruthurkulangara
9. Pandarathuruthu
10. Parayakadavu
11. Ponmana
12. Sraikadu
13. Vellanathuruthu

**Taluk : Kollam**

14. Eravipuram
15. Kannimel
16. Mayyanadu
17. Moothakkara
18. Neendakara
19. Pallithottam
20. Paravoor North
21. Paravoor South
22. Port (Quilon)
23. Puthenthura
24. Sakthikulangara
25. Thankassery
26. Wadi

**District : Alappuzha****Taluk : Ambalapuzha**

1. Ambalapuzha
2. Chettykad
3. Kanjiramchira
4. Kattoor
5. Neerkunnam
6. Pollethai
7. Punnapra North
8. Punnapra South
9. Punthala
10. Purakkad
11. Thottappally
12. Thumpolly North
13. Thumpolly South
14. Vadakal North
15. Vadakal South

**Taluk : Cherthala**

16. Arthungal
17. Azheekal
18. Chennaveli
19. Chethy
20. Ottamassery
21. Pallithode North
22. Pallithode South
23. Thykal

**Taluk : Karthikappally**

24. Arattupuzha
25. Kallikkadu
26. Pallana
27. Pathiyankara
28. Tharayilkadavu
29. Thrikkunnapuzha
30. Valiazheekal

**District : Ernakulam****Taluk : Kochi**

1. Ayyampally
2. Azheekal
3. Chellanam
4. Cherai
5. Cheriya Kadavu
6. Edavanakad
7. Elamkunnapuzha
8. Fort Cochi
9. Kandankadavu
10. Kannamaly
11. Kuzhuppilly
12. Malipuram
13. Manassery
14. Maruvakkad
15. Munambam
16. Narakkal
17. Nayarambalam
18. Ochanthuruth
19. Pallipuram
20. Pazhangad
21. Saudi

**District : Thrissur****Taluk : Chavakkad**

1. Blangad
2. Chapallipuram
3. Edakkazhiyoor
4. Engandiyoor
5. Kadapuram
6. Manathala
7. Mannalamkunnu
8. Nattika
9. Thalikulam
10. Vadanappilly

**Taluk : Kodungalloor**

11. Azhicode
12. Chendrapinni
13. Edavilangu
14. Eriyad
15. Kaipamangalam
16. Koolimuttam
17. Perinjanam
18. Vemalloor (Padinjara)

**District : Malappuram****Taluk : Ponnani**

1. Marakkadavu
2. Meentheruvu
3. Mukkadi
4. Palappetty
5. Puduponnani
6. Thekkekadavu
7. Veliyamkode

**Taluk : Tirur**

8. Cheerankadapuram
9. Edakkadappuram
10. Elarankadappuram
11. Koottai
12. Kormankadapuram
13. Ossankadappuram
14. Pallivalappu
15. Pandarakadappuram
16. Paravanna
17. Purathur
18. Puthiyakadapuram
19. Thevarkadapuram

**Taluk : Tirur Angadi**

20. Alungal Beach
21. Arayankadapuram
22. Kadalundinagaram
23. Parappanangadi

**District : Kozhikode****Taluk : Koyilandi**

1. Cheriyamangadu
2. Edakkadavu/Kappad
3. Ezhukudikkal
4. Iringal
5. Kannankadavu
6. Kollam
7. Koyilandy
8. Melady
9. Thikkody
10. Valiyamangadu
11. Vanmugham Kadaloor
12. Virunnukandy

**Taluk : Kozhikode**

13. Beypore
14. Chaliyam
15. Elathur
16. Kampuram
17. Kappakkal
18. Marad
19. Pallikkandy
20. Puthiyakadavu
21. Puthiyangadi
22. Puthiyappa North
23. Puthiyappa South
24. Thekke Kadappuram
25. Thoppayil
26. Vellayil

**Taluk : Vadagara**

27. Azhiyoor
28. Chombala
29. Kuriyadi
30. Madakkara
31. Madappally
32. Muttungal
33. Vadakara

**District : Kannur****Taluk : Kannur**

1. Azhikode Kadapuram
2. Edakkad
3. Kannur-City
4. Mattool
5. Puthiyangadi
6. Thayyil

**Taluk : Thalassery**

7. Chalil-Gopalapetta
8. Kurichiyil
9. Pallissery

**Taluk : Thaliparambu**

10. Kavvayi
11. Palacode

**District : Kasaragod****Taluk : Hosdurg**

1. Ajanur
2. Hosdurg Kadappuram
3. Kadangod
4. Kottikulam
5. Padannakadapuram
6. Pallikkara
7. Punjavi Kadapuram
8. Thikadappuram
9. Thrikaripur Kadapuram
10. Valiaparamba

**Taluk : Kasaragod**

11. Kasaba
12. Kavungoli
13. Koyipady
14. Shiriya

**Taluk : Manjeshwara**

15. Bangara-Manjeswaram
16. Kizhoor





# List of landing centres





## District : Thiruvananthapuram

1. Adimalathura
2. Anjengo North
3. Anjengo South
4. Arivalam
5. Bheemapally
6. Chempakaramanthura
7. Cheriathura
8. Chilakkoor
9. Edava
10. Erayammanthura
11. Kannanthura
12. Kappil
13. Karimkulam
14. Kayakara
15. Kochuthoppu
16. Kochuthura
17. Kochuveli
18. Kollamgode
19. Kovalam
20. Mampally
21. Marianad Colony
22. Odayam
23. Onnampalem
24. Pallithura
25. Pallom
26. Parithiyoor
27. Perumathura
28. Poonthura
29. Poothura
30. Poovar
31. Puthenthoppu
32. Puthiathura (Chinnamarthandanthura)
33. Puthiathura (Kochupally)
34. Puthukurichi
35. Santhipuram
36. Thazhampally
37. Thumba
38. Valiathoppu
39. Valiathura / Valiathura Pier
40. Valiaveli
41. Vettoor
42. Vettucad
43. Vettuthura
44. Vizhinjam & Kottapuram

## District : Kollam

1. Azheekal
2. Cheriazheekal
3. Chillickal

4. Jonapuram
5. Kakkathoppu
6. Marathadi
7. Neendakara
8. Pallithottam
9. Pozhikkara
10. Puthenthura
11. Quilon Port
12. Sakthikulangara
13. Thankassery F.H.
14. Thanni
15. Thottukuzhi
16. Wadi

## District : Alappuzha

1. Alappuzha Beach
2. Arthunkal / Chennavelly
3. Chethy
4. Manakodam/Ottamasserry
5. Odapozhikal/Chettykad
6. Pallithodu
7. Paravoor
8. Pollethai
9. Punnappra
10. Thottappally
11. Thrikunnapuzha
12. Thumpolly
13. Thykal

## District : Ernakulam

1. Beachroad
2. Chellanam
3. Cherai
4. Cochin F.H.
5. Edavanakad
6. Fort Kochi
7. Kalamukku
8. Kannamali Chanthapalem
9. Kunduparabu
10. Kuzhuppilly
11. Malipuram
12. Manasserry
13. Munambam F.H.
14. Munambam Mini Fh
15. Murikumpadam
16. Narakkal
17. Nayarambalam
18. Puthenthodu (Kannamali)
19. Puthuvaipu

**District : Thrissur**

1. Attupuram
2. Attupuram Companykadavu
3. Azheecode
4. Bhadarpally
5. Blangad
6. Chettuva Banglamkadavu
7. Edakazhiyur
8. Eriyad (Chelarappa)
9. Kaipamangalam Companykadavu
10. Kara
11. Karimpuram
12. Kathiyalam
13. Kazhimbram
14. Mannalamkunnu
15. Munakkakadavu
16. Nattika
17. Palapetty
18. Panchavadi
19. Perinjanam Arattukadavu
20. Puthenkadappuram
21. Thalikulam
22. Vadanappally
23. Vanchipura Kaipamangalam

**District : Malappuram**

1. Kadalundinagaram
2. Koottayi
3. Koramankadapuram
4. Oottupuram
5. Palappetty
6. Parapanangadi
7. Ponnani
8. Puthengadi /Paravanna
9. Puthuruthy
10. Thanur
11. Theerukadappuram
12. Vadakke Kadappuram
13. Vakkad
14. Vallikkunnu
15. Veliyamcode

**District : Kozhikode**

1. Badagara Azhithala
2. Beypore . F.H.
3. Chakkumkadavu
4. Chaliyam
5. Chombala .F.H.
6. Edakadavu
7. Elathur

8. Kappad
9. Kolavi (Irinjal)
10. Koloth
11. Kovalad
12. Moodady
13. Muthayakadapuram
14. Poilkavu
15. Puthiyappa .F.H.
16. Quilandy/Koloth (Defunct)
17. Thikkodi (Kodikkal)
18. Valavilkadappuram
19. Vellayil

**District : Kannur**

1. Ayikkara F.H.
2. Azheecode South
3. Azheekal Jetty
4. Dharmadam
5. Edakkad
6. Ettikulam
7. Muzhuppilangad
8. Palakode
9. Puthiyangadi
10. Tellicherry
11. Thalayi Harbour
12. Thuruth

**District : Kasaragod**

1. Ajanoor-N-Bella
2. Arikkadi
3. Cheruvathur .F.H.
4. Hosabettu-Udaivar
5. Hosdurga- S -Bella (Poonjavi)
6. Kasaba
7. Kizhur
8. Koipadi
9. Kotikulam
10. Mogral
11. Pallikere
12. Thaikadappuram
13. Uppala





ISBN 978-93-82263-47-0



9 789382 263470

Indian Council of Agricultural Research  
**CENTRAL MARINE FISHERIES RESEARCH INSTITUTE**

Post Box No.1603, Ernakulam North P. O., Kochi-682 018, Kerala, India  
Tel: +91 484 2394867 | Fax: +91 484 2394909 | E-mail: [director.cmfri@icar.gov.in](mailto:director.cmfri@icar.gov.in) | [www.cmfri.org.in](http://www.cmfri.org.in)