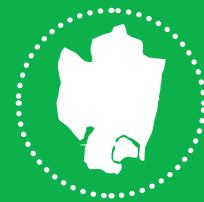


Marine Fisheries Census 2016



Puducherry




Department of Fisheries
Ministry of Fisheries, Animal Husbandry and Dairying, Govt. of India



Central Marine Fisheries Research Institute
Indian Council of Agricultural Research

Marine Fisheries Census 2016

Puducherry




Department of Fisheries
Ministry of Fisheries, Animal Husbandry and Dairying, Govt. of India



Central Marine Fisheries Research Institute
Indian Council of Agricultural Research





Marine Fisheries Census 2016 **Puducherry**

Published by
Dr. A. Gopalakrishnan
Director, ICAR - Central Marine Fisheries Research Institute
Post Box No. 1603, Ernakulam North P.O.
Kochi - 682 018, Kerala, India

www.cmfri.org.in
Email: director.cmfri@icar.gov.in
Tel. No.: +91-484-2394867
Fax No.: +91-484-2394909

Design: Blackboard, Kochi
Printed at: PrintExpress, Kaloor, Kochi

Publication, Production & Co-ordination
Library & Documentation Centre, CMFRI

ISBN 978-93-82263-46-3

© 2020 ICAR - Central Marine Fisheries Research Institute, Kochi
All rights reserved. Material contained in this publication may not be reproduced
in any form without the permission of the publisher.

Citation: CMFRI-DoF (2020). **Marine Fisheries Census 2016 - Puducherry**. Central Marine Fisheries Research Institute, Indian Council of Agricultural Research, Ministry of Agriculture and Farmers Welfare; Department of Fisheries, Ministry of Fisheries, Animal Husbandry and Dairying, Government of India. 62p.

Preface



Data is the *sine qua non* of good governance and data generation is a formidable task. Though conducting the National Marine Fisheries Census 2016 has been a challenging endeavour, we at ICAR-Central Marine Fisheries Research Institute are bestowed with such rich experience and vast expertise in big data management including the first survey of marine fishing villages and marine fish landings centres carried out during 1948-'49, that, this mammoth task could be accomplished as a remarkably rewarding as well as enriching achievement. While the huge, but systematic data base generated is of utmost significance for governance-oriented decision making at the Central as well as State levels, the process itself has offered us unique opportunities for strengthening our bonds with the stakeholders—the large majority of fishers in remote, mostly under-developed and environmentally challenged coastal villages. Despite the hardships, our staff members had to endure during the enumeration, the exercise could be taken to its logical end only because of the whole hearted cooperation extended by the fisherfolk and allied stakeholders of the nation.

I am happy to acknowledge the immense support and interest shown by the fisherfolk and allied stakeholders of the state who patiently provided all the required information to our staff members on the census job. The interface was well-mediated by the equally helpful assistance from the officials of the Department of Fisheries, Puducherry. Having conducted the Marine Fisheries Census in 2005 and 2010 with due funding support from the then Department of Animal Husbandry, Dairying and Fisheries (DADF), Government of India, we were well equipped to address any operational issues that may crop up during enumeration. Nevertheless, our staff members were provided with sufficient skill enhancement trainings, well prior to their systematic deployment in the field. It is pertinent to provide a glimpse into the kind of preparations we have undertaken for this exercise. Across the nine maritime states and two union territories, we developed census data collection forms in different languages, dispatched them to different centers, printed notices in vernacular languages, gave media circulation, coordinated census enumeration at all the locations,

made necessary supervisions, collected the forms back and finally brought them to the headquarters at Kochi for data digitization and data processing. The National Marine Fisheries Data Centre of ICAR-CMFRI coordinated the data entry, compilation and analysis. The entire scientific, technical, administrative and supporting staff of the Fishery Resources Assessment Division ably led by the division Head, Dr. T. V. Sathianandan, who made remarkable contributions in coming out with the census reports. Special thanks are due to all the scientific, technical, administrative and supporting staff of ICAR-CMFRI for their sincere involvements in the successful conduct of the census.


Once again, I am expressing my sincere thanks to the DADF, Govt of India (presently the Department of Fisheries – DoF) who supported by funding the census programme, ICAR officials who encouraged the activities, the entire CMFRI fraternity whose enthusiasm made this task a commendably collective feat.

Finally, I sincerely thank the Scientists-in-Charge, Mandapam and Visakhapatnam Regional Centres & Madras and Kozhikode Research Centres of ICAR-CMFRI and all other staff for the support and help rendered in completing the Marine Fisheries Census 2016 successfully. I am sure this report will be of enormous use to all associated with the development of marine fisheries sector.



A. Gopalakrishnan

Director, ICAR-CMFRI &
National Co-ordinator, Marine Fisheries Census, 2016



Contents

Summary009

District-wise tables 013

Village-wise tables 027

List of marine fishing villages 055

List of landing centres059



Summary

- The Union Territory of Puducherry comprises four districts viz., Puducherry, Karaikal, Mahe and Yanam. The Marine Fisheries Census operation was carried out at all these districts as a part of the National Marine Fisheries Census 2016 exercise. The scope, time frame, and terms used are described in Marine Fisheries Census 2016 India Report. The major highlights of pivot tables are summarized as follows.
- Of the total fisherfolk population, Puducherry district has 49% and Karaikal and Yanam districts have 23% each.
- The overall sex ratio is 998 females per 1,000 males.

Fishing villages and landing centres

- The total number of marine fishing villages and landing centres in Puducherry are 39 and 22 respectively.
- The Puducherry district alone has 16 fishing villages and 18 landing centres and Yanam district has 12 fishing villages but no landing centre.

Population

- The marine fisherfolk population in Puducherry recorded the Census is 50,270. The average family size is 4. In Mahe district, the average family size is on the higher side (6).
- The adult population of male and female are 15,818 and 16,949 respectively.
- Out of 14,347 fishermen families, 99.9% are traditionally into fishing.

Poverty

- The Census reveals that 12,968 (90%) fishermen families fall below poverty line (BPL).
- The Yanam and Puducherry districts have the largest proportions (95.2% & 94.2%) of BPL category fishermen families, whereas Mahe district has the least (12%).

Education

- Almost 64% of the eligible fisherfolk are educated with different levels of education.
- The category wise education status such as primary, higher secondary, above higher secondary and graduation are 47%, 33%, 9% and 9% respectively.

Occupation

- Out of 12,493 active fishermen most of who are in actual fishing, 92% are engaged in fulltime fishing and 8% are involved in part time fishing. Only 18 fishers are found to be engaged in fish seed collection.
- In Puducherry 38% of the adult population are engaged in active fishing, 21% are involved in fishing allied activities.
- Among the 6,820 people who are engaged in fishing allied activities, 50% are involved in marketing of fish, 34% work as labourer, 5% are doing the job of net making or repairing, 4% are involved in curing / processing activities, 1% are engaged in peeling works and 6% are involved in other fishing allied activities.
- Women dominated in the areas of fish marketing (98%), curing / processing (92%) and peeling (71%).
- Among the four districts, more number of people from Puducherry are involved in fishing allied activities.
- Around 65% of women who are involved in fish marketing activities are from Puducherry district.
- In the domain of net making / repairing, Puducherry district has a dominant say with 73% of its fishers involved in it.

Aquaculture activities

- There are only 8 fishermen families engaged in aquaculture of which 6 families are engaged in fish aquaculture and rest engaged in prawn and crab aquaculture.
- There are 221 fisherfolk families who have acquired training in aquaculture. Among them 98% belong to Puducherry district.

Religion

- Almost 99.5% of the fishermen families are Hindus. Remaining population comprised Muslims and Christians.

Membership in co-operative societies

- About 78% of the adult fisherfolk have membership in co-operative societies, out of which 91% have membership in fisheries co-operatives among other memberships.

Craft in the fishery

- A total of 2,319 fishing crafts exist in the fishery in Puducherry of which 1,362 are motorized crafts, 656 are non-motorized and 301 are mechanized.
- Almost 74% of the mechanized crafts are trawlers and the remaining 26% are ring seiners.
- Among the motorized fishing crafts, 72% operate with out-board engines and 28% operate with in-board engines.
- Around 75% of the mechanized crafts are operated in Puducherry district and rest 25% are operated in Karaikal district. While Mahe has no mechanized fishing crafts in operation, Yanam has no landing centre at all.
- 76% of the motorized crafts and 91% of the non-motorized fishing crafts belong to Puducherry district.

Craft owned by the fisherfolk

- There are 2,852 crafts which are fully owned by the fishermen of Puducherry, out of which 50% are non-motorized, 42% are motorized and 8% are mechanized fishing crafts.

- Among the total non-motorized fishing crafts fully owned by Puducherry fishermen, 51% were Catamarans and 44% were plank built boats.
- Among the four districts, Karaikal has more number of mechanized craft owners (47%).
- There are 1,606 fishing crafts partially owned by fisherfolk, of which 708 are mechanized and 898 are motorized.
- In Puducherry, 23% of houses do not have toilet facilities in their premises.
- Nearly all the houses are electrified (99.6%).
- Around 77% of the houses depend on public tap water for their household water requirements.
- All the 39 marine fishing villages in Puducherry are connected by road transport and have bus facilities.

Life saving and electronic equipment

- Around 81% of the fishermen families use mobile phones and 14% use life saving equipment. The use of other electronic gadgets such as GPS, radio phone, echo sounder etc. is found to be very less.
- There are 11 marine fishing villages in Puducherry, which have medical aid facilities like hospitals or health centres or clinics and all the 39 villages are covered by mobile networks.
- There are primary schools in all the 39 fishing villages. 15 villages has secondary schools, 5 villages has colleges and 2 villages has technical institutions.

Infrastructure

- A vast majority of 14,347 households in Puducherry have *pucca* residences (86%) and rest are in *kutch*a houses (14%).
- In Puducherry there are 11 boat yards, 19 ice plants and 2 cold storages.



District-wise tables



List of district-wise tables

TABLE 1.	DISTRICT PROFILE.....	017
TABLE 2.	HOUSING - SCALE & AMENITIES.....	017
TABLE 3.	POPULATION DISTRIBUTION STRUCTURE.....	018
TABLE 4.	EDUCATIONAL STATUS.....	018
TABLE 5.	ACTIVE FISHERFOLK.....	019
TABLE 6.	OCCUPATION PROFILE.....	019
TABLE 7.	GENDER-WISE FISHING ALLIED ACTIVITIES.....	020
TABLE 8.	RELIGION AND COMMUNITY.....	020
TABLE 9.	MEMBERSHIP IN CO-OPERATIVES.....	021
TABLE 10.	FISHERMEN FAMILIES ENGAGED IN AQUACULTURE.....	021
TABLE 11.	LIFE SAVING EQUIPMENT & ELECTRONIC EQUIPMENT.....	022
TABLE 12.	FISHING CRAFT IN THE FISHERY.....	022
TABLE 13.	CRAFT OWNED BY FISHERFOLK.....	023
TABLE 14.	FAMILIES HAVING <100% OWNERSHIP OF FISHING CRAFT.....	024
TABLE 15.	PROFILE OF AMENITIES & FACILITIES.....	025
TABLE 16.	INFRASTRUCTURE PROFILE.....	025
TABLE 17.	INFRASTRUCTURE - FISHERY RELATED.....	026

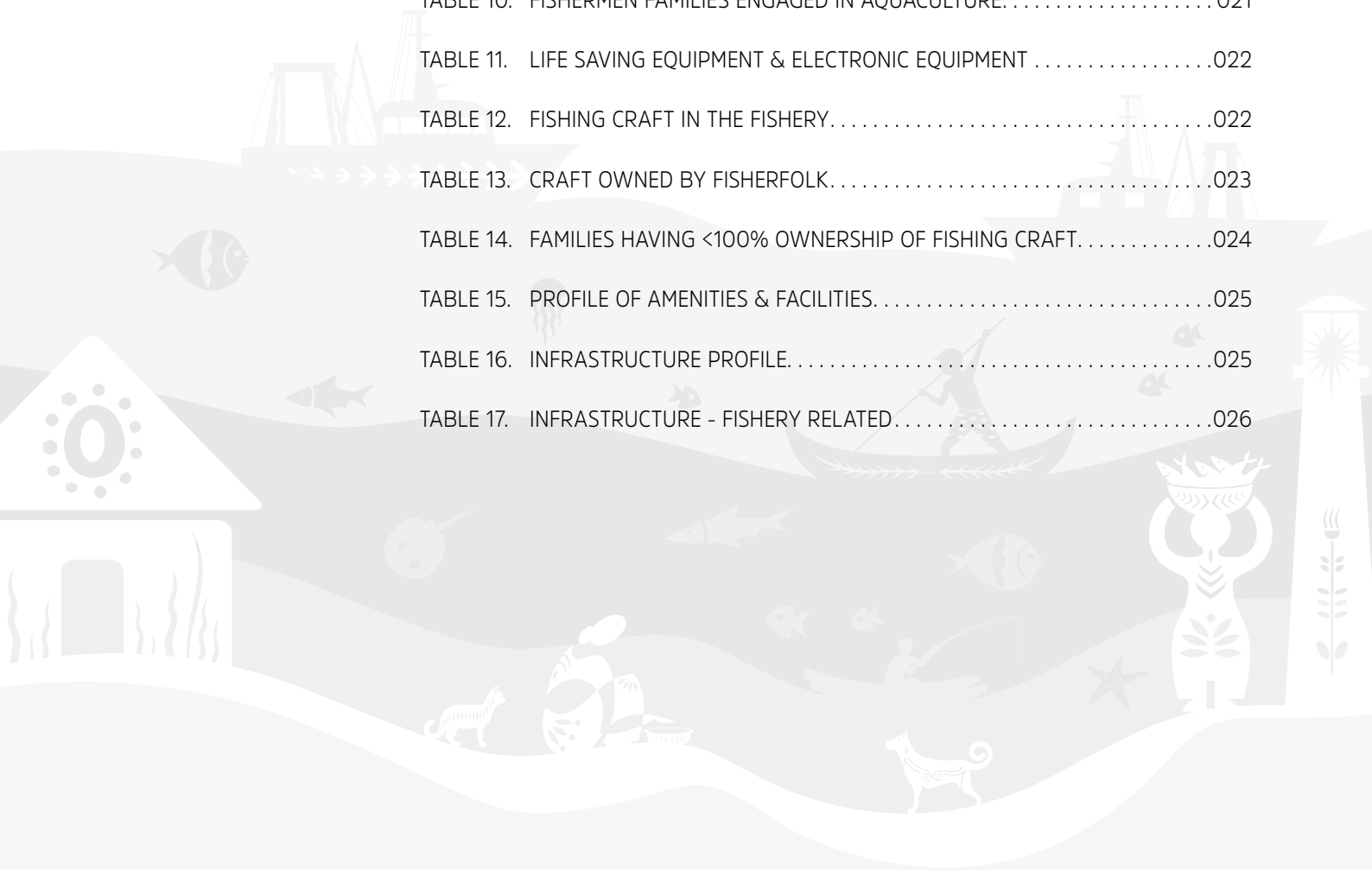


TABLE 1. DISTRICT PROFILE

District	Landing centres	Fishing villages	Fishermen families	Traditional fishermen families	BPL families	Fisherfolk population
Yanam	0	12	3,301	3,300	3,144	11,752
Puducherry	18	16	7,329	7,320	6,903	24,725
Karaikal	3	10	3,387	3,381	2,881	11,722
Mahe	1	1	330	327	40	2,071
Total	22	39	14,347	14,328	12,968	50,270

TABLE 2. HOUSING - SCALE & AMENITIES (No. of houses)

District	Total households	Pucca	Kutcha	Rooms less than 3	Without toilet	Electrified	Potable water source access				
							Tap water	Well	Hand pump	Others	
Yanam	3,301	2,605	696	2,895	1,082	3,272	3,072	4	4	0	221
Puducherry	7,329	6,395	934	2,158	1,551	7,307	4,984	1	9	668	1,667
Karaikal	3,387	3,015	372	343	659	3,377	2,748	2	283	273	81
Mahe	330	321	9	9	3	330	278	24	0	28	0
Total	14,347	12,336	2,011	5,405	3,295	14,286	11,082	31	296	969	1,969

TABLE 3. POPULATION DISTRIBUTION STRUCTURE

District	Male				Female				Total	Average family size	Sex ratio (females per 1,000 males)
	Adult		Children		Adult		Children				
	Upto 5 yrs	Above 5 yrs	Upto 5 yrs	Above 5 yrs	Upto 5 yrs	Above 5 yrs	Upto 5 yrs	Above 5 yrs			
Yanam	3,753	494	1,621	3,963	476	1,445	11,752	4	1,003		
Puducherry	7,735	928	3,705	8,382	969	3,006	24,725	3	999		
Karaikal	3,611	529	1,806	3,782	457	1,537	11,722	4	971		
Mahe	719	76	187	822	79	188	2,071	6	1,109		
Total	15,818	2,027	7,319	16,949	1,981	6,176	50,270	4	998		

TABLE 4. EDUCATIONAL STATUS

District	Primary		Higher Secondary		Above Higher Secondary		Graduation and above	
	Male	Female	Male	Female	Male	Female	Male	Female
	Yanam	1,259	1,179	564	574	385	172	82
Puducherry	3,305	2,979	2,422	1,922	657	605	1,030	973
Karaikal	2,319	2,419	1,931	1,596	487	346	351	413
Mahe	373	297	422	512	56	66	18	66
Total	7,256	6,874	5,339	4,604	1,585	1,189	1,481	1,479

TABLE 5. ACTIVE FISHERFOLK

District	Actual fishing		Fish seed collection				Total
	Part time		Full time		Part time		
	Full time	Part time	Male	Female	Male	Female	
Yanam	2,677	494	6	0	8	0	3,185
Puducherry	5,566	296	0	2	0	2	5,866
Karaikal	2,812	176	0	0	0	0	2,988
Mahe	446	8	0	0	0	0	454
Total	11,501	974	6	2	8	2	12,493

TABLE 6. OCCUPATION PROFILE

District	Active fishermen	No. of members involved in fishing allied activities						Other than fishing	Total occupied		
		Marketing of fish		Curing/ Processing		Peeling				Labourer	Others
		Repairing Net	Making/	Processing	Peeling	Peeling					
Yanam	3,185	574	4	154	9	310	8	4	4,248		
Puducherry	5,866	2,196	242	3	45	1,292	203	541	10,388		
Karaikal	2,988	669	86	93	11	726	127	567	5,267		
Mahe	454	5	0	0	0	0	63	85	607		
Total	12,493	3,444	332	250	65	2,328	401	1,197	20,510		

TABLE 7. GENDER-WISE FISHING ALLIED ACTIVITIES

District	Marketing of fish		Making/ Repairing Net		Curing/ Processing		Peeling		Labourer		Others	
	Male	Female	Male	Female	Male	Female	Male	Female	Male	Female	Male	Female
Yanam	16	558	2	2	7	147	3	6	100	210	7	1
Puducherry	19	2,177	223	19	1	2	7	38	1,111	181	177	26
Karaikal	32	637	85	1	12	81	9	2	636	90	42	85
Mahe	2	3	0	0	0	0	0	0	0	0	49	14
Total	69	3,375	310	22	20	230	19	46	1,847	481	275	126

TABLE 8. RELIGION AND COMMUNITY (No. of families)

District	Religion			Total	Community
	Hinduism	Islam	Christianity		
Yanam	3,294	0	7	3,301	0
Puducherry	7,312	1	16	7,329	0
Karaikal	3,385	1	1	3,387	0
Mahe	288	32	10	330	0
Total	14,279	34	34	14,347	0

TABLE 9. MEMBERSHIP IN CO-OPERATIVES

District	Members in			Total
	Fisheries co-operatives	Other co-operatives		
Yanam	4,378	483		4,861
Puducherry	13,164	372		13,536
Karaikal	5,373	1,026		6,399
Mahe	414	310		724
Total	23,329	2,191		25,520

TABLE 10. FISHERMEN FAMILIES ENGAGED IN AQUACULTURE

District	Type of aquaculture			Acquired training	
	Fish	Prawn	Crab		Total
Yanam	1	0	0	1	
Puducherry	3	0	0	3	
Karaikal	2	1	1	4	
Mahe	0	0	0	0	
Total	6	1	1	8	

TABLE 11. LIFE SAVING EQUIPMENT & ELECTRONIC EQUIPMENT (No. of families)

District	Life saving equipment	Electronic /Communication gadgets				
		Mobile phone	GPS	Radio phone	Echo sounder	Other
Yanam	837	2,210	6	0	0	0
Puducherry	825	6,366	170	15	6	2
Karaikal	391	2,834	225	133	103	16
Mahe	1	150	1	0	0	0
Total	2,054	11,560	402	148	109	18

TABLE 12. FISHING CRAFT IN THE FISHERY

District	Mechanized			Motorized		Non-motorized	Total
	Trawlers	Ring seiners	Total Mechanized	Inboard	Outboard		
Puducherry	166	59	225	387	642	1,029	1,850
Karaikal	57	19	76	0	250	250	378
Mahe	0	0	0	0	83	83	91
Total	223	78	301	387	975	1,362	2,319

TABLE 13. CRAFT OWNED BY FISHERFOLK (100% ownership)

Type	Yanam	Puducherry	Karaikal	Mahe	Total
Mechanized					
Trawler	19	38	104	6	167
Gillnetter	7	28	1	0	36
Ringseiner	1	7	2	0	10
Others	0	15	0	0	15
Inboard					
Wooden built	25	6	0	0	31
Iron built	1	3	1	0	5
Wood fibre	71	54	0	0	125
Others	0	12	0	0	12
Outboard					
Catamaran	93	16	13	0	122
Dugout canoe	3	4	3	0	10
Plank built	29	3	0	1	33
Plywood	9	4	0	2	15
Fibre glass	47	580	166	31	824
Ferro cement	0	1	0	0	1
Teppa	16	0	0	0	16
Others	0	5	0	1	6
Non-motorized					
Dugout canoe	1	5	0	0	6
Catamaran	8	583	133	0	724
Plank built	596	6	28	0	630
Ferro cement	0	0	4	0	4
Thermocol	1	0	0	0	1
Masula boat	1	0	0	0	1
Others	0	58	0	0	58

TABLE 14. FAMILIES HAVING <100% OWNERSHIP OF FISHING CRAFT

Type	Yanam	Puducherry	Karaikal	Mahe	Total
Mechanized					
Trawler	3	36	129	8	176
Gillnetter	2	3	5	0	10
Ringseiner	2	454	47	18	521
Others	0	1	0	0	1
Inboard					
Wooden built	12	2	0	0	14
Iron built	0	1	0	0	1
Wood fibre	26	9	0	0	35
Others	0	4	0	0	4
Outboard					
Catamaran	30	0	3	0	33
Dugout canoe	0	1	0	0	1
Plywood	2	6	0	0	8
Fibre glass	11	642	139	6	798
Teppa	3	0	0	0	3
Others	0	1	0	0	1



TABLE 15. PROFILE OF AMENITIES & FACILITIES

District	No. of fishing villages	Villages having									
		Bus stops/stands	Hospitals	Post Offices	Police stations	Mob. phone coverage	Cyclone shelters	Boat jetties	Market facilities	Auction sheds	
Yanam	12	12	3	1	1	12	1	1	12	0	
Puducherry	16	16	2	1	3	16	0	0	0	1	
Karaikal	10	10	5	1	0	10	0	0	0	1	
Mahe	1	1	1	0	1	1	0	1	0	1	
Total	39	39	11	3	5	39	1	2	12	3	

TABLE 16. INFRASTRUCTURE PROFILE

District	No. of fishing villages	Number of										
		Primary schools	Secondary schools	Colleges	Technical Institutions	Banks	Co-operative Societies	Fisheries Co-operative Societies	Other Co-operative Societies	Community centers	Cinema theatres	Liquor shops
Yanam	12	15	6	2	0	2	12	16	9	0	10	2
Puducherry	16	10	8	1	1	3	0	0	4	2	4	3
Karaikal	10	10	0	2	1	0	20	3	14	0	0	1
Mahe	1	4	1	0	0	2	1	0	1	0	8	4
Total	39	39	15	5	2	7	33	19	28	2	22	10

TABLE 17. INFRASTRUCTURE - FISHERY RELATED

District	Boat yards	Cold storages	Ice plants
Yanam	0	0	3
Puducherry	10	1	10
Karaikal	1	0	5
Mahe	0	1	1
Total	11	2	19



Village-wise tables



List of village-wise tables

TABLE 1.	VILLAGE SUMMARY	031
TABLE 2.	HOUSING - SCALE & AMENITIES.....	033
TABLE 3.	POPULATION DISTRIBUTION STRUCTURE.....	035
TABLE 4.	EDUCATIONAL STATUS.....	037
TABLE 5.	ACTIVE FISHERFOLK.....	039
TABLE 6.	OCCUPATION PROFILE.....	041
TABLE 7.	GENDER-WISE FISHING ALLIED ACTIVITIES.....	043
TABLE 8.	RELIGION AND COMMUNITY.....	046
TABLE 9.	MEMBERSHIP IN CO-OPERATIVES	048
TABLE 10.	CRAFT OWNED BY FISHERFOLK.....	050
TABLE 11.	FISHING CRAFT IN THE FISHERY.....	052



TABLE 1. VILLAGE SUMMARY

SI No.	Name of the village	Fishermen families	Traditional fishermen families	BPL families	Fisherfolk population
DISTRICT : YANAM					
TALUK: YANAM					
1	Agraharam	155	155	149	540
2	Ayanna Nagar	315	315	278	1,188
3	Dariyalipeta	123	123	120	451
4	Francethippa	293	293	271	1,034
5	Giriyampeta	435	434	421	1,559
6	Kanakalapeta	238	238	232	882
7	Kothapeta	195	195	175	682
8	Kurusampata	285	285	276	943
9	Mettakuru	319	319	310	1,089
10	Rajeev Nagar	178	178	167	636
11	Savitrinagar	720	720	704	2,586
12	Thota Street	45	45	41	162
YANAM TOTAL		3,301	3,300	3,144	11,752
DISTRICT: PUDUCHERRY					
TALUK: PUDUCHERRY					
1	Chinnakalpet	275	274	264	916
2	Chinnaveerampattinam	90	90	90	300
3	Kanaga Chettikulam	230	230	216	686
4	Kurusukuppam (Kuruchikuppam)	353	352	331	1,257
5	Moorthykuppam Pudukuppam	354	354	338	1,171
6	Nallavadu	695	693	574	2,253
7	Narambai	330	330	329	1,151
8	Pannittittu	437	437	425	1,466
9	Peria Veeram Pattinam	1,156	1,153	1,156	3,913
10	Periyakalpet	690	689	647	2,161

TABLE 1. Contd...

SI No.	Name of the village	Fishermen families	Traditional fishermen families	BPL families	Fisherfolk population
11	Pillaichavady	291	291	285	1,023
12	Pudukuppam (Poornakuppam)	271	271	271	986
13	Solai Thandavan Kuppam (North)	370	370	298	1,342
14	Solai Thandavan Kuppam (South)	321	321	299	1,169
15	Vaithikuppam	775	775	775	2,485
16	Vambakeerapalayam	691	690	605	2,446
PUDUCHERRY TOTAL		7,329	7,320	6,903	24,725
DISTRICT: KARAIKAL					
TALUK: KARAIKAL					
1	Akkampettai	114	114	114	391
2	T. R. Pattinam	540	540	273	1,895
3	Kaikkuppam	195	195	195	703
4	Karaijalmedu	750	747	743	2,691
5	Karukkala Cherry	401	400	204	1,158
6	Keezhakaskudimudu	252	252	235	914
7	Kilinjalmadu	579	578	567	2,035
8	Kottucherryymedu	242	242	236	924
9	Mandapathur	125	124	125	413
10	Northvanjore	189	189	189	598
KARAIKAL TOTAL		3,387	3,381	2,881	11,722
DISTRICT: MAHE					
TALUK: MAHE					
1	Mahe	330	327	40	2,071
MAHE TOTAL		330	327	40	2,071
PUDUCHERRY TOTAL		14,347	14,328	12,968	50,270

TABLE 2. HOUSING - SCALE & AMENITIES (No. of houses)

Sl No.	Name of the village	Total house holds	Pucca	Kutcha	Rooms less than 3	Without toilet	Electrified	Potable water source access					
								Tap water	Well	Hand pump	Borewell	Others	
DISTRICT: YANAM													
TALUK: YANAM													
1	Agraharam	155	127	28	106	4	155	155	0	0	0	0	0
2	Ayvanna Nagar	315	264	51	288	110	315	308	0	0	0	0	7
3	Dariyalipeta	123	35	88	117	100	119	119	0	0	0	0	4
4	Francethippa	293	166	127	238	41	293	293	0	0	0	0	0
5	Giriyampeta	435	354	81	386	228	431	408	0	0	0	0	27
6	Kanakalapeta	238	230	8	216	16	238	238	0	0	0	0	0
7	Kothapeta	195	181	14	181	10	195	195	0	0	0	0	0
8	Kurusampata	285	245	40	259	47	281	277	0	0	0	0	8
9	Mettakuru	319	299	20	299	61	319	318	0	0	0	0	1
10	Rajeev Nagar	178	103	75	165	63	178	177	0	0	0	0	1
11	Savitrinagar	720	573	147	608	395	703	539	4	4	0	0	173
12	Thota Street	45	28	17	32	7	45	45	0	0	0	0	0
YANAM TOTAL		3,301	2,605	696	2,895	1,082	3,272	3,072	4	4	0	0	221
DISTRICT: PUDUCHERRY													
TALUK: PUDUCHERRY													
1	Chinnakalpet	275	269	6	5	12	275	0	0	0	0	0	275
2	Chinnaveerampattinam	90	77	13	61	42	90	90	0	0	0	0	0
3	Kanaga Chettikulam	230	229	1	1	2	230	0	0	0	0	0	230
4	Kurusukuppam (Kuruchikuppam)	353	298	55	289	39	352	336	0	0	0	0	17
5	Moorthykuppam Pudukuppam	354	339	15	330	59	354	354	0	0	0	0	0
6	Nallavadu	695	367	328	296	430	687	694	0	0	1	0	0
7	Narambai	330	251	79	49	140	330	330	0	0	0	0	0
8	Pannittittu	437	332	105	174	155	436	436	0	0	0	0	1
9	Peria Veeram Pattinam	1,156	1,045	111	377	411	1,150	506	1	9	618	22	22

TABLE 2. Contd...

Sl No.	Name of the village	Total house holds	Pucca	Kutcha	Rooms less than 3	Without toilet	Electrified	Potable water source access					
								Tap water	Well	Hand pump	Borewell	Others	
10	Periyakalapet	690	687	3	11	2	689	0	0	0	0	0	690
11	Pillaichavady	291	289	2	1	6	291	0	0	0	0	0	291
12	Pudukuppam (Poornakuppam)	271	224	47	65	84	271	241	0	0	0	30	0
13	Solai Thandavan Kuppam (North)	370	350	20	110	17	367	353	0	0	0	3	14
14	Solai Thandavan Kuppam (South)	321	268	53	86	31	320	312	0	0	0	4	5
15	Vaithikuppam	775	708	67	143	66	775	749	0	0	0	11	15
16	Vambakeerapalayam	691	662	29	160	55	690	583	0	0	0	1	107
PUDUCHERRY TOTAL		7,329	6,395	934	2,158	1,551	7,307	4,984	1	9	668	1,667	
DISTRICT: KARAIKAL													
TALUK: KARAIKAL													
1	Akkampettai	114	113	1	0	0	114	52	0	3	59	0	0
2	T. R. Pattinam	540	495	45	122	203	540	526	0	2	0	0	12
3	Kaikkuppam	195	186	9	2	24	195	0	0	7	188	0	0
4	Karikalmedu	750	571	179	81	191	750	625	1	118	0	0	6
5	Karukkala Cherry	401	366	35	19	90	398	356	1	1	8	35	0
6	Keezhakaskudimudu	252	227	25	19	76	251	236	0	0	8	8	0
7	Kilinjamedu	579	564	15	91	31	573	416	0	152	0	0	11
8	Kottucherry	242	222	20	4	33	242	227	0	0	10	5	0
9	Mandapathur	125	124	1	1	1	125	121	0	0	0	4	0
10	Northvanjore	189	147	42	4	10	189	189	0	0	0	0	0
KARAIKAL TOTAL		3,387	3,015	372	343	659	3,377	2,748	2	283	273	81	
DISTRICT: MAHE													
TALUK: MAHE													
1	Mahe	330	321	9	9	3	330	278	24	0	28	0	0
MAHE TOTAL		330	321	9	9	3	330	278	24	0	28	0	0
PUDUCHERRY TOTAL		14,347	12,336	2,011	5,405	3,295	14,286	11,082	31	296	969	1,969	

TABLE 3. POPULATION DISTRIBUTION STRUCTURE

SI No.	Name of the village	Male		Female		Total	Average family size	Sex ratio (females per 1,000 males)
		Adult		Children				
		Upto 5 yrs	Above 5 yrs	Upto 5 yrs	Above 5 yrs			
DISTRICT: YANAM								
TALUK: YANAM								
1	Agraharam	179	29	60	195	32	45	1,015
2	Ayyanna Nagar	390	32	160	400	47	159	1,041
3	Dariyilipeta	135	21	68	146	19	62	1,013
4	Francethippa	341	51	127	341	42	132	992
5	Giriyampeta	508	64	205	512	59	211	1,006
6	Kanakalapeta	280	44	109	289	41	119	1,037
7	Kothapeta	218	28	103	246	25	62	954
8	Kurusampata	304	35	125	351	25	103	1,032
9	Mettakuru	374	36	152	363	40	124	938
10	Rajeev Nagar	191	29	98	213	26	79	1,000
11	Savitrinagar	778	118	394	845	116	335	1,005
12	Thota Street	55	7	20	62	4	14	976
	YANAM TOTAL	3,753	494	1,621	3,963	476	1,445	1,003
DISTRICT: PUDUCHERRY								
TALUK: PUDUCHERRY								
1	Chinnakalpet	222	23	207	277	32	155	1,027
2	Chinnaveerampattinam	88	14	49	102	5	42	987
3	Kanaga Chettikulam	184	19	133	224	22	104	1,042
4	Kurusukuppam (Kuruchikuppam)	448	23	140	504	16	126	1,057
5	Moorthykuppam Pudukuppam	394	50	160	391	41	135	939
6	Nallavadu	801	103	252	807	96	194	949
7	Narambai	349	32	183	384	40	163	1,041
8	Pannittittu	371	53	341	421	57	223	916
9	Peria Veeram Pattinam	1,176	136	699	1,265	130	507	946
10	Periyakalpet	652	97	306	725	117	264	1,048

TABLE 3. Contd...

SI No.	Name of the village	Male				Female		Total	Average family size	Sex ratio (females per 1,000 males)
		Adult		Children		Adult	Children			
		Upto 5 yrs	Above 5 yrs	Upto 5 yrs	Above 5 yrs					
11	Pillaichavady	239	247	288	30	189	1,023	4	983	
12	Pudukuppam (Poornakuppam)	378	82	369	26	94	986	4	984	
13	Solai Thandavan Kuppam (North)	443	167	462	72	135	1,342	4	994	
14	Solai Thandavan Kuppam (South)	387	152	375	82	121	1,169	4	978	
15	Vaithikuppam	732	360	845	109	326	2,485	3	1,062	
16	Vambakeerapalayam	871	227	943	94	228	2,446	4	1,071	
PUDUCHERRY TOTAL		7,735	3,705	8,382	969	3,006	24,725	3	999	
DISTRICT: KARAIKAL										
TALUK: KARAIKAL										
1	Akkampettai	126	55	132	14	56	391	3	1,069	
2	T. R. Pattinam	606	251	609	74	259	1,895	4	988	
3	Kalikuppam	148	166	193	32	127	703	4	1,003	
4	Karaikalmedu	851	404	849	103	355	2,691	4	944	
5	Karukkala Cherry	394	115	456	49	105	1,158	3	1,113	
6	Keezhakaskudimudu	263	170	277	41	122	914	4	928	
7	Kilinjalmadu	634	331	654	72	260	2,035	4	940	
8	Kottucherryedu	310	117	299	35	109	924	4	921	
9	Mandapathur	126	67	128	21	45	413	3	886	
10	Northvanjore	153	130	185	16	99	598	3	1,007	
KARAIKAL TOTAL		3,611	1,806	3,782	457	1,537	11,722	3	971	
DISTRICT: MAHE										
TALUK: MAHE										
1	Mahe	719	187	822	79	188	2,071	6	1,109	
MAHE TOTAL		719	187	822	79	188	2,071	6	1,109	
PUDUCHERRY TOTAL		15,818	2,027	7,319	1,981	6,176	50,270	4	998	

TABLE 4. EDUCATIONAL STATUS

SI No.	Name of the village	Primary		Higher Secondary		Above Higher Secondary		Graduation and above	
		Male	Female	Male	Female	Male	Female	Male	Female
DISTRICT: YANAM									
TALUK: YANAM									
1	Agraharam	45	43	30	22	12	8	5	3
2	Ayvanna Nagar	89	103	76	75	60	34	13	8
3	Dariyalipeta	54	50	21	27	10	2	1	1
4	Francethippa	134	126	42	36	29	16	8	0
5	Giriyampeta	177	168	71	84	47	16	5	0
6	Kanakalapeta	78	79	30	41	29	12	8	1
7	Kothapeta	99	85	30	24	25	12	4	1
8	Kurusampata	85	63	56	62	40	21	9	4
9	Mettakuru	100	93	64	65	54	14	8	2
10	Rajeev Nagar	93	84	24	28	16	6	5	1
11	Savitrinagar	287	271	111	100	52	22	12	2
12	Thota Street	18	14	9	10	11	9	4	4
YANAM TOTAL		1,259	1,179	564	574	385	172	82	27
DISTRICT: PUDUCHERRY									
TALUK: PUDUCHERRY									
1	Chinnakalpet	341	277	11	11	10	16	18	19
2	Chinnaveerampattinam	25	28	73	61	7	1	17	20
3	Kanaga Chettikulam	238	212	7	5	7	15	21	17
4	Kurusukuppam (Kuruchikuppam)	178	201	213	158	47	68	84	75
5	Moorthykuppam Pudukuppam	79	65	58	60	17	24	24	20
6	Nallavadu	259	180	120	94	57	26	78	54
7	Narambai	172	148	38	34	23	19	28	18
8	Pannittittu	147	143	54	49	41	34	47	27
9	Peria Veeram Pattinam	331	329	833	641	106	66	196	156
10	Periyakalpet	107	86	109	94	52	54	76	118

TABLE 4. Contd...

SI No.	Name of the village	Primary		Higher Secondary		Above Higher Secondary		Graduation and above	
		Male	Female	Male	Female	Male	Female	Male	Female
11	Pillaichavady	371	291	8	10	7	11	6	8
12	Pudukuppam (Poornakuppam)	105	104	142	95	45	28	55	57
13	Solai Thandavan Kuppam (North)	107	109	249	168	22	29	56	69
14	Solai Thandavan Kuppam (South)	51	50	35	33	4	12	25	24
15	Vaithikuppam	586	551	110	125	94	82	182	164
16	Vambakeerapalayam	208	205	362	284	118	120	117	127
PUDUCHERRY TOTAL		3,305	2,979	2,422	1,922	657	605	1,030	973
DISTRICT: KARAIKAL									
TALUK: KARAIKAL									
1	Akkampettai	84	89	57	55	28	18	7	13
2	T. R. Pattinam	317	325	393	316	60	62	43	54
3	Kalikkuppam	106	95	115	111	22	16	35	19
4	Karikalmedu	659	690	369	294	138	88	73	92
5	Karukkala Cherry	101	149	310	283	48	16	31	63
6	Keezhakasakudimudu	175	198	217	142	28	28	12	18
7	Kilinjaimedu	589	577	208	175	65	49	86	83
8	Kottucherryvedu	172	180	159	139	51	34	29	42
9	Mandapathur	55	65	75	53	27	23	24	26
10	Northvanjore	61	51	28	28	20	12	11	3
KARAIKAL TOTAL		2,319	2,419	1,931	1,596	487	346	351	413
DISTRICT: MAHE									
TALUK: MAHE									
1	Mahe	373	297	422	512	56	66	18	66
MAHE TOTAL		373	297	422	512	56	66	18	66
PUDUCHERRY TOTAL		7,256	6,874	5,339	4,604	1,585	1,189	1,481	1,479

TABLE 5. ACTIVE FISHERFOLK

SI No.	Name of the village	Actual fishing		Fish seed collection				Total
		Full time	Part time	Full time		Part time		
				Male	Female	Male	Female	
DISTRICT: YANAM								
TALUK: YANAM								
1	Agraharam	125	26	0	0	0	0	151
2	Ayyanna Nagar	272	34	0	0	0	0	306
3	Dariyalipeta	107	17	0	0	0	0	124
4	Francethippa	238	72	3	0	4	0	317
5	Giriyampeta	388	34	0	0	0	0	422
6	Kanakalapeta	218	32	0	0	0	0	250
7	Kothapeta	139	59	1	0	0	0	199
8	Kurusampata	144	73	1	0	0	0	218
9	Mettakuru	275	47	0	0	0	0	322
10	Rajeev Nagar	145	17	0	0	0	0	162
11	Savitrinagar	619	53	0	0	0	0	672
12	Thota Street	7	30	1	0	4	0	42
YANAM TOTAL		2,677	494	6	0	8	0	3,185
DISTRICT: PUDUCHERRY								
TALUK: PUDUCHERRY								
1	Chinnakalapet	194	15	0	0	0	0	209
2	Chinnaveerampattinam	82	0	0	0	0	0	82
3	Kanaga Chettikulam	144	18	0	0	0	0	162
4	Kurusukuppam (Kuruchikuppam)	255	3	0	0	0	0	258
5	Moorthykuppam Pudukuppam	256	0	0	0	0	0	256
6	Nallavadu	557	74	0	0	0	0	631
7	Narambai	316	0	0	0	0	0	316
8	Pannittittu	385	3	0	0	0	0	388
9	Peria Veeram Pattinam	1,078	9	0	0	0	0	1,087

TABLE 5. Contd...

SI No.	Name of the village	Actual fishing		Fish seed collection				Total
		Full time	Part time	Full time		Part time		
				Male	Female	Male	Female	
10	Periyakalapet	310	98	0	0	0	0	408
11	Pillaichavady	221	4	0	0	0	0	225
12	Pudukuppam (Poornakuppam)	205	23	0	0	0	1	229
13	Solai Thandavan Kuppam (North)	254	32	0	0	0	1	287
14	Solai Thandavan Kuppam (South)	190	9	0	0	0	0	199
15	Vaithikuppam	602	3	0	0	0	0	605
16	Vambakeerapalayam	517	5	0	2	0	0	524
PUDUCHERRY TOTAL		5,566	296	0	2	0	2	5,866
DISTRICT: KARAIKAL								
TALUK: KARAIKAL								
1	Akkampettai	114	3	0	0	0	0	117
2	T. R. Pattinam	428	34	0	0	0	0	462
3	Kalikkuppam	147	0	0	0	0	0	147
4	Karikalmedu	734	33	0	0	0	0	767
5	Karukkala Cherry	139	55	0	0	0	0	194
6	Keezhakasakudimudu	245	14	0	0	0	0	259
7	Kilinjalmedu	524	0	0	0	0	0	524
8	Kottucherryymedu	210	33	0	0	0	0	243
9	Mandapathur	122	0	0	0	0	0	122
10	Northvanjore	149	4	0	0	0	0	153
KARAIKAL TOTAL		2,812	176	0	0	0	0	2,988
DISTRICT: MAHE								
TALUK: MAHE								
1	Mahe	446	8	0	0	0	0	454
MAHE TOTAL		446	8	0	0	0	0	454
PUDUCHERRY TOTAL		11,501	974	6	2	8	2	12,493

TABLE 6. OCCUPATION PROFILE

SI No.	Name of the village	Active fishermen	No. of members involved in fishing allied activities										Other than fishing	Total occupied	
			Marketing of fish	Making/ Repairing Net	Curing/ Processing	Peeling	Labourer	Others							
DISTRICT: YANAM															
TALUK: YANAM															
1	Agraharam	151	37	1	1	0	0	6	0	1	0	0	0	1	197
2	Ayyanna Nagar	306	74	0	10	2	1	0	0	0	0	0	0	0	393
3	Dariyalipeta	124	24	0	2	0	10	0	0	0	0	0	0	0	160
4	Francethippa	317	44	1	1	3	28	0	0	0	0	0	0	0	394
5	Giriyampeta	422	70	0	13	0	15	0	0	0	0	0	0	0	520
6	Kanakalapeta	250	62	0	25	0	14	1	1	1	1	1	1	1	353
7	Kothapeta	199	28	0	2	0	22	0	0	0	0	0	0	0	251
8	Kurusampata	218	24	2	9	0	63	6	1	1	1	1	1	1	323
9	Mettakuru	322	110	0	16	0	34	0	0	0	0	0	0	0	482
10	Rajeev Nagar	162	19	0	17	0	44	1	0	0	0	0	0	0	243
11	Savitrinagar	672	78	0	58	4	66	0	1	1	1	1	1	1	879
12	Thota Street	42	4	0	0	0	7	0	0	0	0	0	0	0	53
	YANAM TOTAL	3,185	574	4	154	9	310	8	4	8	4	4	4	4	4,248
DISTRICT: PUDUCHERRY															
TALUK: PUDUCHERRY															
1	Chinnakalpet	209	83	0	0	0	97	0	3	3	3	3	3	3	392
2	Chinnaveerampattinam	82	34	0	0	0	6	0	0	0	0	0	0	0	122
3	Kanaga Chettikulam	162	83	0	0	1	62	0	5	5	5	5	5	5	313
4	Kurusukuppam (Kuruchikuppam)	258	90	3	0	0	123	1	21	21	21	21	21	21	496
5	Moorthykuppam Pudukuppam	256	100	0	0	0	0	0	0	0	0	0	0	0	356
6	Nallavadu	631	210	96	1	0	89	45	1	1,073	1	1,073	1	1,073	
7	Narambai	316	80	0	0	3	0	0	0	0	0	0	0	0	399
8	Pannittitu	388	114	0	0	1	30	0	0	0	0	0	0	0	533
9	Peria Veeram Pattinam	1,087	338	7	2	0	304	25	1	1,764	1	1,764	1	1,764	
10	Periyakalpet	408	180	4	0	4	203	1	28	28	28	28	28	28	828

TABLE 6. Contd...

SI No.	Name of the village	Active fishermen	No. of members involved in fishing allied activities							Other than fishing	Total occupied
			Marketing of fish	Making/ Repairing Net	Curing/ Processing	Peeling	Labourer	Others			
11	Pillaichavady	225	104	0	0	0	110	1	3	443	
12	Pudukuppam (Poornakuppam)	229	40	1	0	0	6	1	38	315	
13	Solai Thandavan Kuppam (North)	287	118	3	0	1	76	8	99	592	
14	Solai Thandavan Kuppam (South)	199	116	49	0	0	32	0	58	454	
15	Vaithikuppam	605	297	5	0	28	37	69	46	1,087	
16	Vambakeerapalayam	524	209	74	0	7	117	52	238	1,221	
PUDUCHERRY TOTAL			2,196	242	3	45	1,292	203	541	10,388	
DISTRICT: KARAIKAL											
TALUK: KARAIKAL											
1	Akkampettai	117	46	3	0	0	19	1	22	208	
2	T. R. Pattinam	462	113	0	22	0	103	10	90	800	
3	Kalikkuppam	147	39	0	0	2	59	7	0	254	
4	Karaiikalmedu	767	176	1	0	1	302	4	134	1,385	
5	Karukkala Cherry	194	7	1	0	1	76	90	193	562	
6	Keezhakaskudimudu	259	50	1	3	0	5	6	17	341	
7	Kilinjamedu	524	151	25	33	1	134	7	81	956	
8	Kottucherryvedu	243	34	2	11	0	12	2	30	334	
9	Mandapathur	122	39	41	24	0	16	0	0	242	
10	Northvanjore	153	14	12	0	6	0	0	0	185	
KARAIKAL TOTAL			669	86	93	11	726	127	567	5,267	
DISTRICT: MAHE											
TALUK: MAHE											
1	Mahe	454	5	0	0	0	0	63	85	607	
MAHE TOTAL			454	5	0	0	0	63	85	607	
PUDUCHERRY TOTAL			3,444	332	250	65	2,328	401	1,197	20,510	

TABLE 7. GENDER-WISE FISHING ALLIED ACTIVITIES

SI No.	Name of the village	Marketing of fish		Making/ Repairing Net		Curing/ Processing		Peeling		Labourer		Others		
		Male	Female	Male	Female	Male	Female	Male	Female	Male	Female	Male	Female	
DISTRICT: YANAM														
TALUK: YANAM														
1	Agraharam	3	34	1	0	0	0	1	0	0	0	3	0	0
2	Ayyanna Nagar	0	74	0	0	0	10	2	0	0	1	0	0	0
3	Darivalipeta	0	24	0	0	0	2	0	0	0	2	8	0	0
4	Francethippa	0	44	1	0	1	0	1	2	10	18	0	0	0
5	Giriyampeta	0	70	0	0	0	13	0	0	3	12	0	0	0
6	Kanakalapeta	0	62	0	0	0	25	0	0	5	9	1	0	0
7	Kothapeta	0	28	0	0	0	2	0	0	10	12	0	0	0
8	Kurusampata	1	23	0	2	0	9	0	0	22	41	6	0	0
9	Mettakuru	6	104	0	0	0	16	0	0	12	22	0	0	0
10	Rajeev Nagar	1	18	0	0	1	16	0	0	10	34	0	1	0
11	Savitrinagar	4	74	0	0	5	53	0	4	16	50	0	0	0
12	Thota Street	1	3	0	0	0	0	0	0	6	1	0	0	0
YANAM TOTAL		16	558	2	2	7	147	3	6	100	210	7	1	0
DISTRICT: PUDUCHERRY														
TALUK: PUDUCHERRY														
1	Chinnakalpet	0	83	0	0	0	0	0	0	97	0	0	0	0
2	Chinnaveerampattinam	0	34	0	0	0	0	0	0	6	0	0	0	0
3	Kanaga Chettikulam	0	83	0	0	0	0	1	0	61	1	0	0	0
4	Kurusukuppam (Kuruchikuppam)	0	90	3	0	0	0	0	0	103	20	0	1	0
5	Moorthykuppam Pudukuppam	0	100	0	0	0	0	0	0	0	0	0	0	0
6	Nallavadu	5	205	96	0	0	1	0	0	84	5	36	9	0
7	Narambai	0	80	0	0	0	0	0	3	0	0	0	0	0

TABLE 7. Contd...

SI No.	Name of the village	Marketing of fish		Making/ Repairing Net		Curing/ Processing		Peeling		Labourer		Others		
		Male	Female	Male	Female	Male	Female	Male	Female	Male	Female	Male	Female	
		Male	Female	Male	Female	Male	Female	Male	Female	Male	Female	Male	Female	
8	Pannittittu	0	114	0	0	0	0	0	0	1	11	19	0	0
9	Peria Veeram Pattinam	0	338	7	0	1	1	0	0	0	219	85	25	0
10	Periyakalpet	0	180	4	0	0	0	4	0	0	201	2	0	1
11	Pillaichavady	0	104	0	0	0	0	0	0	0	108	2	0	1
12	Pudukuppam (Poornakuppam)	2	38	1	0	0	0	0	0	0	3	3	1	0
13	Solai Thandavan Kuppam (North)	6	112	3	0	0	0	0	0	1	66	10	5	3
14	Solai Thandavan Kuppam (South)	1	115	30	19	0	0	0	0	0	26	6	0	0
15	Vaithikuppam	2	295	5	0	0	0	1	27	18	19	19	68	1
16	Vambakeerapalayam	3	206	74	0	0	0	1	6	108	9	42	10	10
	PUDUCHERRY TOTAL	19	2,177	223	19	1	2	7	38	1,111	181	177	42	26
DISTRICT: KARAIKAL														
TALUK: KARAIKAL														
1	Akkampettai	0	46	3	0	0	0	0	0	0	4	15	0	1
2	T. R. Pattinam	1	112	0	0	3	19	0	0	102	1	2	8	8
3	Kalikkuppam	5	34	0	0	0	0	2	0	57	2	7	0	0
4	Karaiyalmedu	1	175	0	1	0	0	0	1	266	36	2	2	2
5	Karukkala Cherry	3	4	1	0	0	0	1	0	76	0	27	63	63
6	Keezhakasakudimudu	0	50	1	0	1	2	0	0	0	5	1	5	5
7	Kilinjaimedu	8	143	25	0	7	26	0	1	123	11	3	4	4
8	Kottucherryedu	2	32	2	0	0	11	0	0	0	12	0	2	2
9	Mandapathur	0	39	41	0	1	23	0	0	8	8	0	0	0
10	Northvanjore	12	2	12	0	0	0	6	0	0	0	0	0	0
	KARAIKAL TOTAL	32	637	85	1	12	81	9	2	636	90	42	85	85

TABLE 7. Contd...

SI No.	Name of the village	Marketing of fish		Making/ Repairing Net		Curing/ Processing		Peeling		Labourer		Others	
		Male	Female	Male	Female	Male	Female	Male	Female	Male	Female	Male	Female
DISTRICT: MAHE													
TALUK: MAHE													
1	Mahe	2	3	0	0	0	0	0	0	0	0	0	14
MAHE TOTAL		2	3	0	0	0	0	0	0	0	0	0	14
PUDUCHERRY TOTAL		69	3,375	310	22	20	230	19	46	1,847	481	275	126




TABLE 8. RELIGION AND COMMUNITY (No. of families)

SI No.	Name of the village	Religion			Total	Community
		Hinduism	Islam	Christianity		
DISTRICT: YANAM						
TALUK: YANAM						
1	Agraharam	150	0	5	155	0
2	Ayvanna Nagar	315	0	0	315	0
3	Dariyalipeta	123	0	0	123	0
4	Francethippa	291	0	2	293	0
5	Giriyampeta	435	0	0	435	0
6	Kanakalapeta	238	0	0	238	0
7	Kothapeta	195	0	0	195	0
8	Kurusampata	285	0	0	285	0
9	Mettakuru	319	0	0	319	0
10	Rajeev Nagar	178	0	0	178	0
11	Savitrinagar	720	0	0	720	0
12	Thota Street	45	0	0	45	0
YANAM TOTAL		3,294	0	7	3,301	0
DISTRICT: PUDUCHERRY						
TALUK: PUDUCHERRY						
1	Chinnakalapet	275	0	0	275	0
2	Chinnaveerampattinam	90	0	0	90	0
3	Kanaga Chettikulam	229	0	1	230	0
4	Kurusukuppam (Kuruchikuppam)	352	1	0	353	0
5	Moorthykuppam Pudukuppam	354	0	0	354	0
6	Nallavadu	688	0	7	695	0
7	Narambai	330	0	0	330	0
8	Pannittitu	437	0	0	437	0
9	Peria Veeram Pattinam	1,151	0	5	1,156	0
10	Periyakalapet	690	0	0	690	0

TABLE 8. Contd...

SI No.	Name of the village	Religion			Total	Community
		Hinduism	Islam	Christianity		
11	Pillaichavady	291	0	0	291	0
12	Pudukuppam (Poornakuppam)	271	0	0	271	0
13	Solai Thandavan Kuppam (North)	369	0	1	370	0
14	Solai Thandavan Kuppam (South)	321	0	0	321	0
15	Vaithikuppam	773	0	2	775	0
16	Vambakeerapalayam	691	0	0	691	0
PUDUCHERRY TOTAL		7,312	1	16	7,329	0
DISTRICT: KARAIKAL						
TALUK: KARAIKAL						
1	Akkampettai	114	0	0	114	0
2	T. R. Pattinam	540	0	0	540	0
3	Kaikkuppam	195	0	0	195	0
4	Karaiikalmedu	749	0	1	750	0
5	Karukkala Cherry	401	0	0	401	0
6	Keezhakaskakudimudu	252	0	0	252	0
7	Kilinjalmadu	578	1	0	579	0
8	Kottucherrymedu	242	0	0	242	0
9	Mandapathur	125	0	0	125	0
10	Northvanjore	189	0	0	189	0
KARAIKAL TOTAL		3,385	1	1	3,387	0
DISTRICT: MAHE						
TALUK: MAHE						
1	Mahe	288	32	10	330	0
MAHE TOTAL		288	32	10	330	0
PUDUCHERRY TOTAL		14,279	34	34	14,347	0

TABLE 9. MEMBERSHIP IN CO-OPERATIVES

SI No.	Name of the village	Members in			Total
		Fisheries co-operatives	Other co-operatives		
DISTRICT: YANAM					
TALUK: YANAM					
1	Agraharam	226	16		242
2	Ayvana Nagar	463	62		525
3	Dariyalipeta	138	12		150
4	Francethippa	428	48		476
5	Giriyampeta	558	47		605
6	Kanakalapeta	355	23		378
7	Kothapeta	270	22		292
8	Kurusampata	305	59		364
9	Mettakuru	461	51		512
10	Rajeev Nagar	216	29		245
11	Savitrinagar	893	108		1,001
12	Thota Street	65	6		71
YANAM TOTAL		4,378	483		4,861
DISTRICT: PUDUCHERRY					
TALUK: PUDUCHERRY					
1	Chinnakalpet	502	0		502
2	Chinnaveerampattinam	185	2		187
3	Kanaga Chettikulam	371	0		371
4	Kurusukuppam (Kuruchikuppam)	690	0		690
5	Moorthykuppam Pudukuppam	496	16		512
6	Nallavadu	1,114	185		1,299
7	Narambai	654	0		654
8	Pannittittu	825	0		825
9	Peria Veeram Pattinam	2,030	36		2,066

TABLE 9. Contd...

SI No.	Name of the village	Members in			Total
		Fisheries co-operatives	Other co-operatives		
10	Periyakalapet	831	5		836
11	Pillaichavady	571	0		571
12	Pudukuppam (Poornakuppam)	653	0		653
13	Solai Thandavan Kuppam (North)	763	0		763
14	Solai Thandavan Kuppam (South)	651	0		651
15	Vaithikuppam	1,535	4		1,539
16	Vambakeerapalayam	1,293	124		1,417
PUDUCHERRY TOTAL		13,164	372		13,536
DISTRICT: KARAIKAL					
TALUK: KARAIKAL					
1	Akkampettai	150	92		242
2	T. R. Pattinam	923	155		1,078
3	Kalikuppam	306	0		306
4	Karaijalmedu	1,237	251		1,488
5	Karukkala Cherry	594	202		796
6	Keezhakasakudimudu	434	8		442
7	Kilinjaimedu	894	177		1,071
8	Kottucherryedu	412	35		447
9	Mandapathur	210	106		316
10	Northvanjore	213	0		213
KARAIKAL TOTAL		5,373	1,026		6,399
DISTRICT: MAHE					
TALUK: MAHE					
1	Mahe	414	310		724
MAHE TOTAL		414	310		724
PUDUCHERRY TOTAL		23,329	2,191		25,520

TABLE 10. CRAFT OWNED BY FISHERFOLK (Full ownership)

SI No.	Name of the village	Mechanized	Inboard	Outboard	Non-motorized	Total
DISTRICT: YANAM						
TALUK: YANAM						
1	Agraharam	7	16	5	29	57
2	Ayanna Nagar	1	3	13	43	60
3	Dariyilipeta	3	1	7	73	84
4	Francethippa	0	11	18	83	112
5	Giriyampeta	4	8	15	23	50
6	Kanakalapeta	0	14	44	84	142
7	Kothapeta	0	10	7	85	102
8	Kurusampata	0	9	1	36	46
9	Mettakuru	0	17	26	106	149
10	Rajeev Nagar	4	3	4	31	42
11	Savitrinagar	8	5	57	10	80
12	Thota Street	0	0	0	4	4
YANAM TOTAL		27	97	197	607	928
DISTRICT: PUDUCHERRY						
TALUK: PUDUCHERRY						
1	Chinnakalapet	0	0	22	27	49
2	Chinnaveerampattinam	1	0	0	50	51
3	Kanaga Chettikulam	0	0	14	29	43
4	Kurusukuppam (Kurchikuppam)	1	3	10	45	59
5	Peria Veeram Pattinam	27	0	74	90	191
6	Periyakalapet	0	0	24	58	82
7	Pillaichavady	0	0	35	27	62
8	Pudukuppam (Poornakuppam)	4	15	18	26	63
9	Solai Thandavan Kuppam (North)	5	2	40	42	89
10	Solai Thandavan Kuppam (South)	44	23	26	6	99
11	Vaithikuppam	0	1	59	49	109

TABLE 10. Contd...

SI No.	Name of the village	Mechanized	Inboard	Outboard	Non-motorized	Total
12	Vambakeerapalayam	3	1	73	60	137
13	Moorthykuppam Pudukuppam	0	0	13	0	13
14	Nallavadu	3	1	46	20	70
15	Narambai	0	5	43	51	99
16	Pannittittu	0	24	116	72	212
PUDUCHERRY TOTAL		88	75	613	652	1,428
DISTRICT: KARAIKAL						
TALUK: KARAIKAL						
1	Akkampettai	1	0	8	14	23
2	T. R. Pattinam	17	0	71	11	99
3	Kaikkuppam	1	1	11	3	16
4	Karaijalmedu	24	0	46	2	72
5	Karukkala Cherry	0	0	2	11	13
6	Keezhakasakudimudu	12	0	11	43	66
7	Kilinjalmadu	22	0	11	0	33
8	Kottucherrymedu	30	0	4	29	63
9	Mandapathur	0	0	7	13	20
10	Northvanjore	0	0	11	39	50
KARAIKAL TOTAL		107	1	182	165	455
DISTRICT: MAHE						
TALUK: MAHE						
1	Mahe	6	0	35	0	41
MAHE TOTAL		6	0	35	0	41
PUDUCHERRY TOTAL		228	173	1,027	1,424	2,852

TABLE 11. FISHING CRAFT IN THE FISHERY

SI No.	Name of the Landing Centre	Mechanized			Motorized		Non-motorized	Total
		Trawlers	Ring seiners	Total Mechanized	Inboard	Outboard		
DISTRICT: PUDUCHERRY								
1	Chinna Kalapet	0	2	2	28	0	28	55
2	Chinna Veeram Pattinam	0	0	0	0	0	0	20
3	Kalikkuppam	2	1	3	0	41	41	52
4	Kanagachettikulam	0	0	0	9	0	9	49
5	Kuruchi Kuppam	0	0	0	0	16	16	16
6	Moorthi Kuppam (Pudu Kuppam)	0	0	0	9	101	110	110
7	Nallavadu	0	25	25	114	22	136	217
8	Narambai	0	1	1	0	111	111	172
9	Panithittu	0	2	2	0	10	10	12
10	Peria Kalapet	0	6	6	109	0	109	190
11	Peria Veeram Pattinam	83	6	89	0	88	88	252
12	Pillai Chavadi	0	3	3	71	0	71	139
13	Pondicherry Fishing Harbour	20	3	23	0	108	108	153
14	Pudukuppam (Poorna Kuppam)	0	0	0	0	0	0	15
15	Solaitchandavan Kuppam	0	0	0	47	22	69	164
16	Sothanai Kuppam	61	0	61	0	8	8	69
17	Vaithi Kuppam	0	3	3	0	54	54	97
18	Vembakeerapalayam	0	7	7	0	61	61	68
PUDUCHERRY TOTAL		166	59	225	387	642	1,029	1,850
DISTRICT: KARAIKAL								
1	Akkam Pettai	1	0	1	0	15	15	16
2	Karaikkal FH	55	19	74	0	206	206	316
3	Mandapathoor	1	0	1	0	29	29	46
KARAIKAL TOTAL		57	19	76	0	250	250	378

TABLE 11. Contd...

SI No.	Name of the Landing Centre	Mechanized			Motorized			Non-motorized	Total
		Trawlers	Ring seiners	Total	Inboard	Outboard	Total		
		Mechanized			Motorized				
DISTRICT: MAHE									
1	Mahe	0	0	0	0	83	83	8	91
MAHE TOTAL		0	0	0	0	83	83	8	91
PUDUCHERRY TOTAL		223	78	301	387	975	1,362	656	2,319



List of marine fishing villages



District : Yanam

Taluk : Yanam

1. Agraharam
2. Ayyanna Nagar
3. Dariyalipeta
4. Francethippa
5. Giriampeta
6. Kanakalapeta
7. Kothapeta
8. Kurusampata
9. Mettakuru
10. Rajeev Nagar
11. Savitrinagar
12. Thota Street

District : Puducherry

Taluk : Puducherry

1. Chinnakalpet
2. Chinnaveerampattinam
3. Kanaga Chettikulam
4. Kurusukuppam (Kuruchikuppam)
5. Moorthykuppam Pudukuppam
6. Nallavadu
7. Narambai
8. Pannittittu
9. Peria Veeram Pattinam
10. Periyakalpet
11. Pillaichavady
12. Pudukuppam (Poornakuppam)
13. Solai Thandavan Kuppam (North)
14. Solai Thandavan Kuppam (South)
15. Vaithikuppam
16. Vambakeerapalayam

District : Karaikal

Taluk : Karaikal

1. Akkampettai
2. T. R. Pattinam
3. Kalikuppam
4. Karaikalmedu
5. Karukkala Cherry
6. Keezhakasakudimudu
7. Kilinjalmedu
8. Kottucherrymedu
9. Mandapathur
10. Northvanjore

District : Mahe

Taluk : Mahe

1. Mahe



List of landing centres



District : Puducherry

1. Chinna Kalapet
2. Chinna Veeram Pattinam
3. Kalikuppam
4. Kanagachettikulam
5. Kuruchi Kuppam
6. Moorthi Kuppam (Pudu Kuppam)
7. Nallavadu
8. Narambai
9. Panithittu
10. Peria Kalapet
11. Peria Veeram Pattinam
12. Pillai Chavadi
13. Pondicherry Fishing Harbour
14. Pudukuppam (Poorna Kuppam)
15. Solaithandavan Kuppam
16. Sothanai Kuppam
17. Vaithi Kuppam
18. Vembakeerapalayam

District : Karaikal

1. Akkam Pettai
2. Karaikkal FH
3. Mandapathoor

District : Mahe

1. Mahe





ISBN 978-93-82263-46-3



9 789382 263463

Indian Council of Agricultural Research
CENTRAL MARINE FISHERIES RESEARCH INSTITUTE

Post Box No.1603, Ernakulam North P. O., Kochi-682 018, Kerala, India
Tel: +91 484 2394867 | Fax: +91 484 2394909 | E-mail: director.cmfri@icar.gov.in | www.cmfri.org.in